

2006 Census Profile

# **Alonsa, RM**

Data Quality Flag\* for this area is 01020

Produced by:

## **The Manitoba Bureau of Statistics**

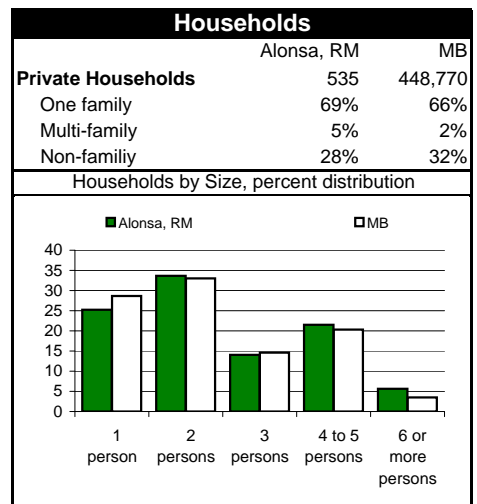
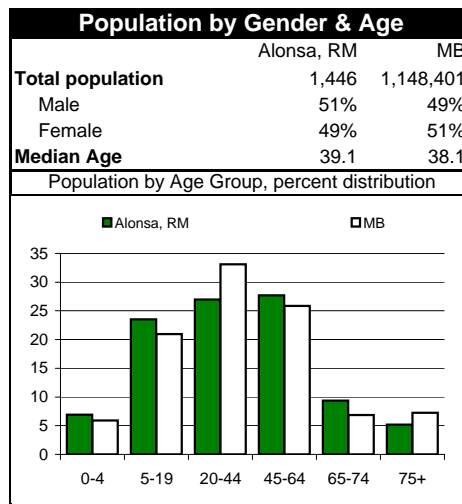
Statistics Canada offers community profiles at the following web address:

<http://www12.statcan/english/census06/data/profiles/community/index.cfm?Lang=E>

*\*For information on data quality flags the user should consult the Statistics Canada publication:  
Data Quality and Confidentiality Standards and Guidelines (Public), 2006 Census Dissemination*

**September 2008**

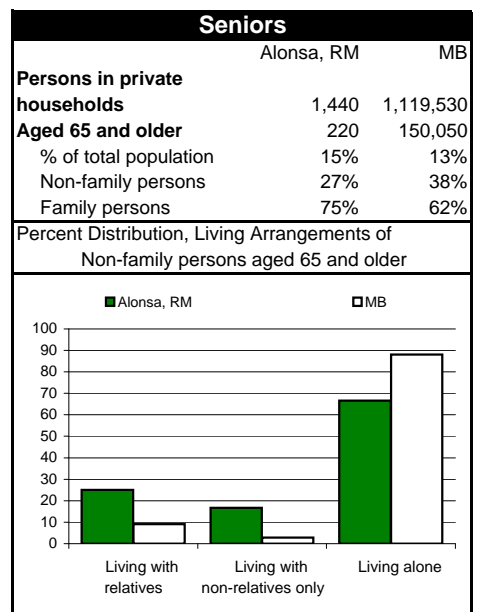
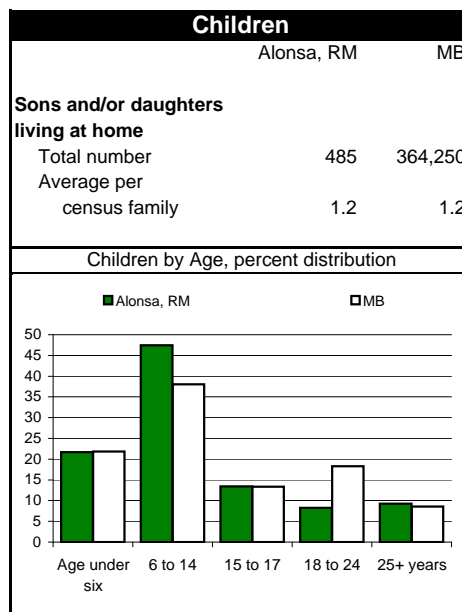
Summary		
	Alonsa, RM	MB
<b>Total population</b> (as of May 16, 2006)	1,446	1,148,401
Share of Manitoba	0.13%	
<b>2001 Census of Population</b> (as of May 15, 2001)	1,641	1,119,583
Percent change '01-2006	-11.9%	2.6%
<b>Land area 2006</b> km <sup>2</sup>	2,977.5	552,370
<b>Occupied private dwellings</b> (unrounded)	538	448,766
<b>Total Dwellings</b> (unrounded)	673	491,724



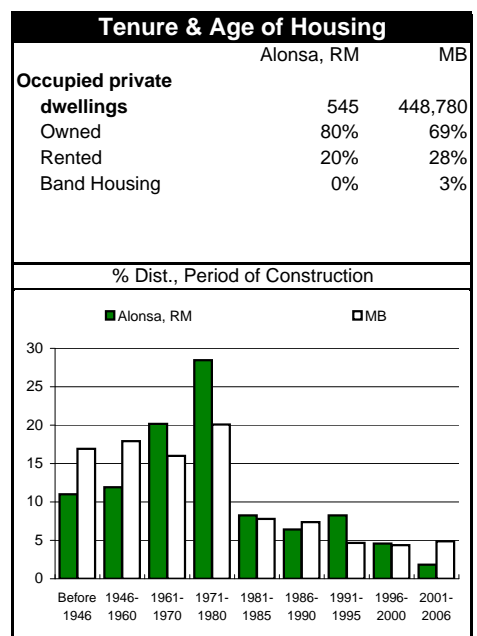
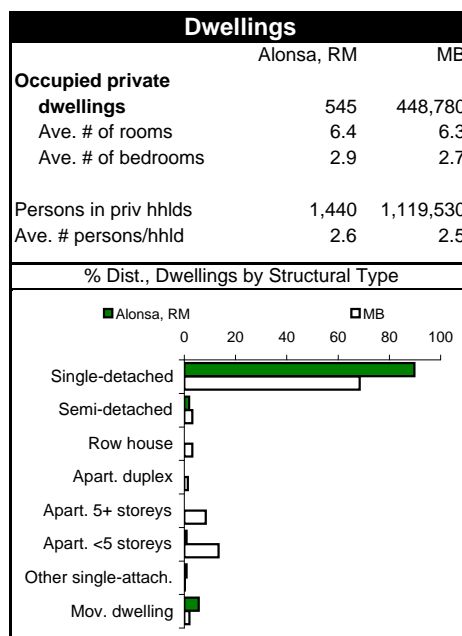
Marital Status & Families		
	Alonsa, RM	MB
<b>Population 15+ years</b>	1,095	923,230
Single, never married	360	307,500
Legally married	595	463,100
Separated	25	26,215
Divorced	55	62,865
Widowed	60	63,550

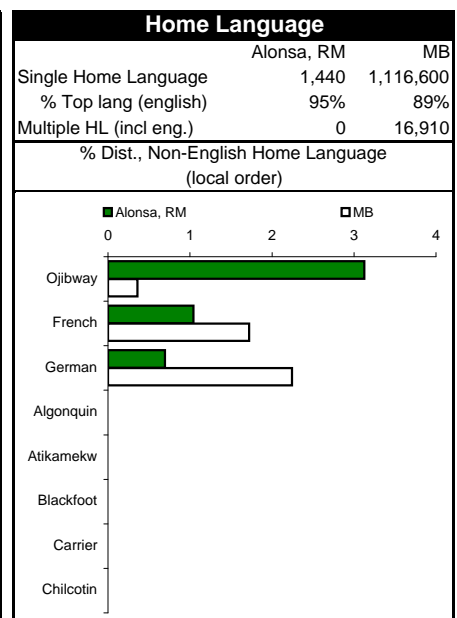
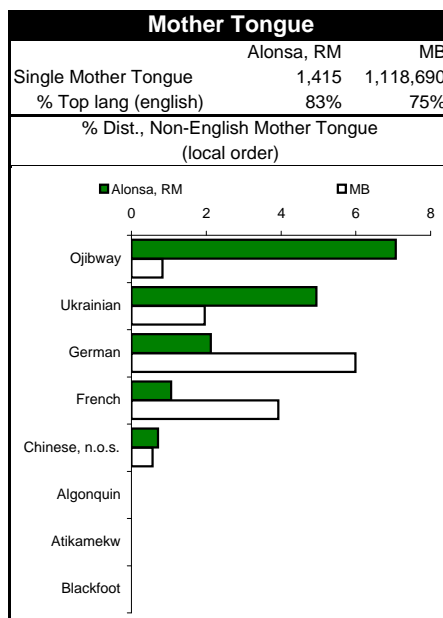
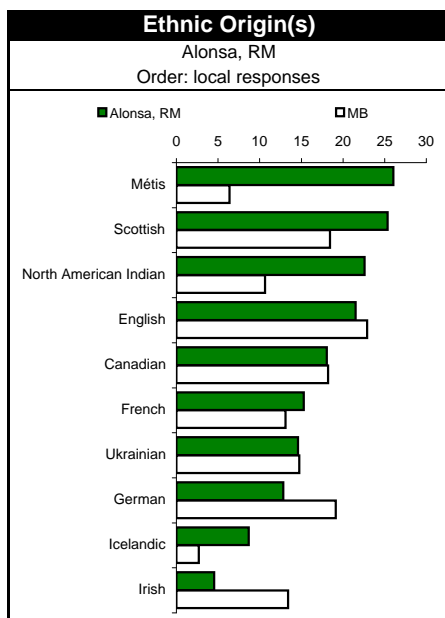
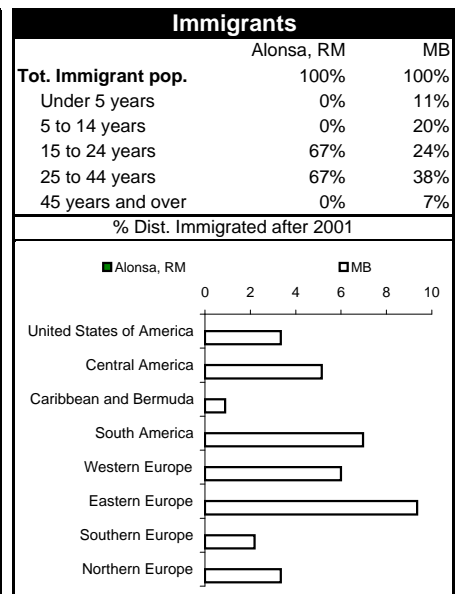
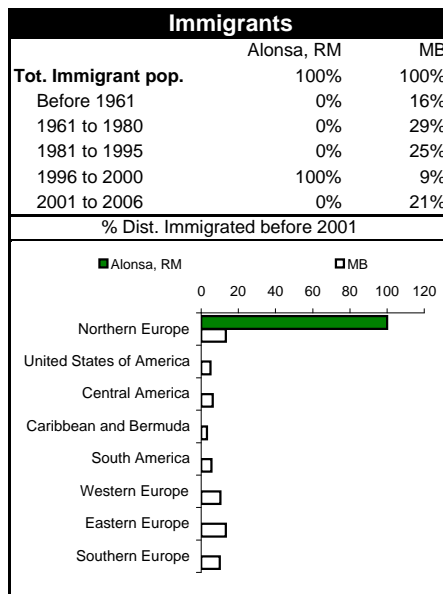
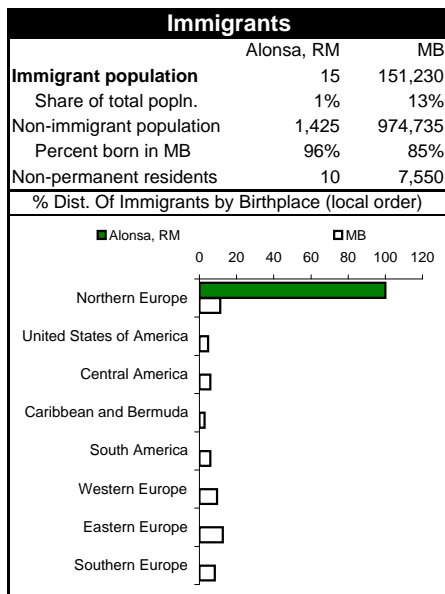
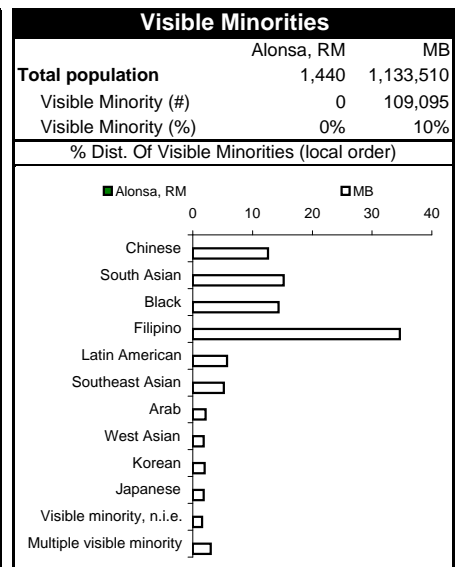
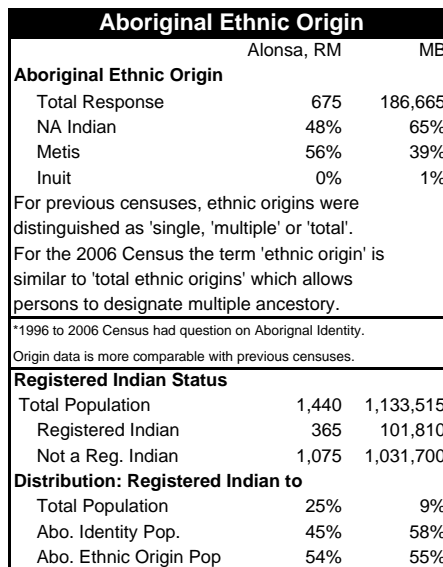
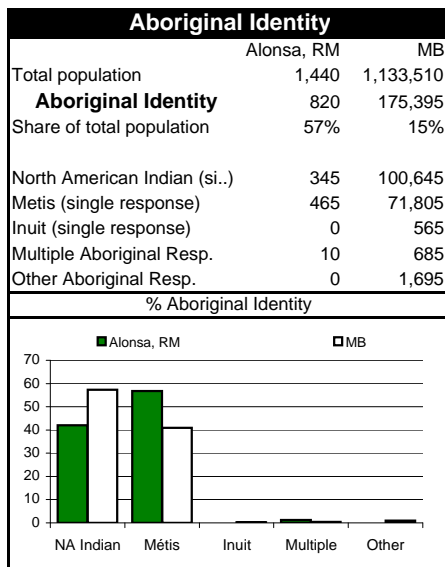
Census Families by Structure

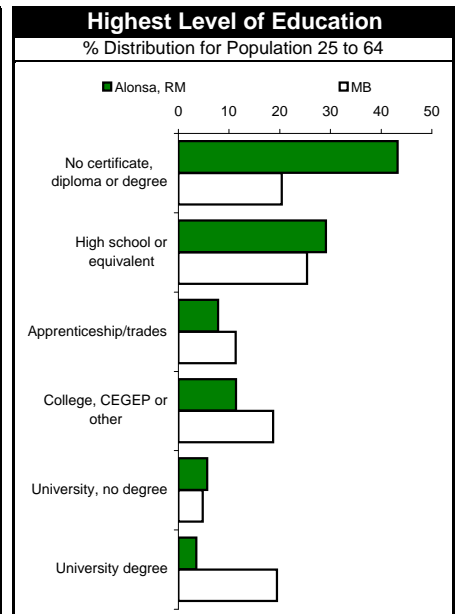
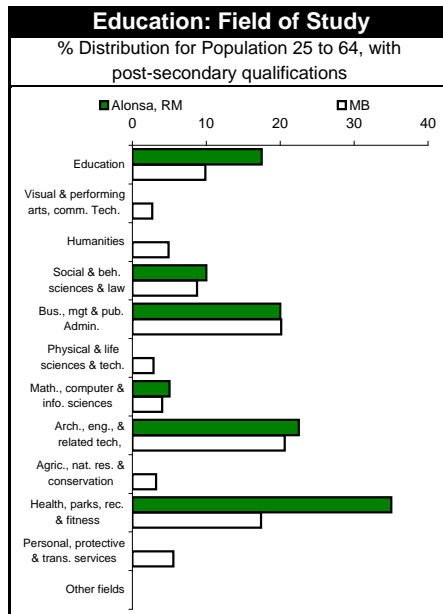
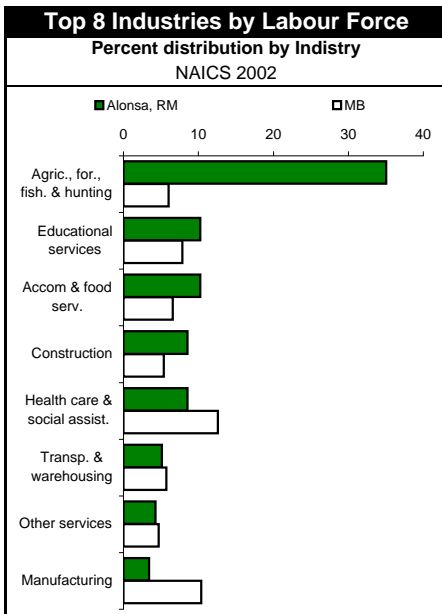
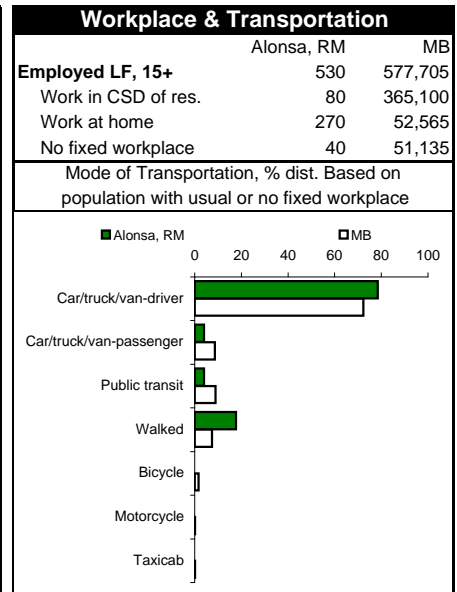
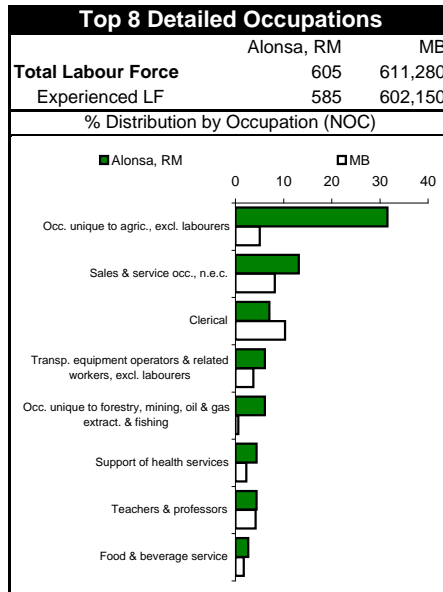
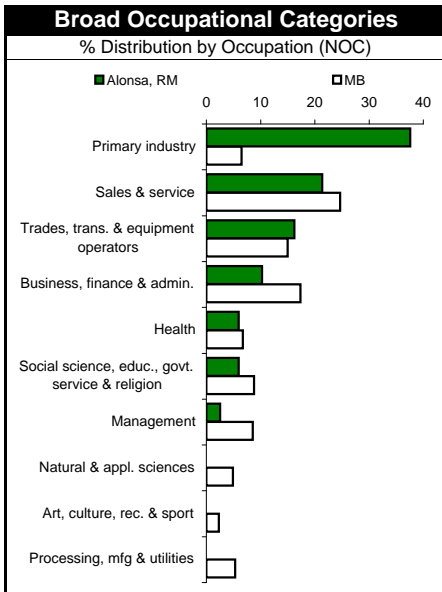
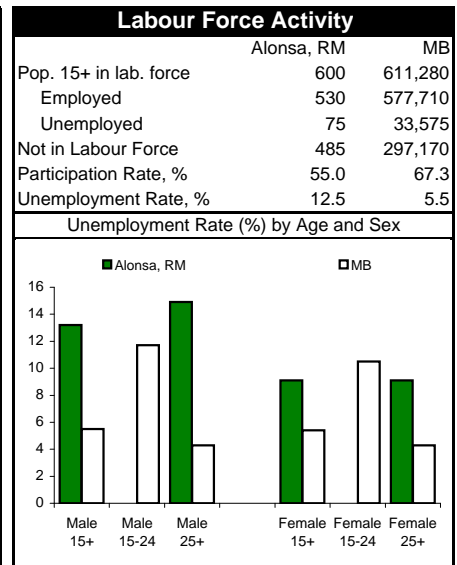
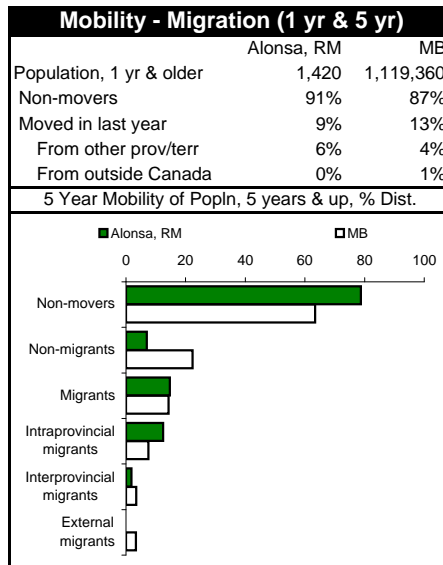
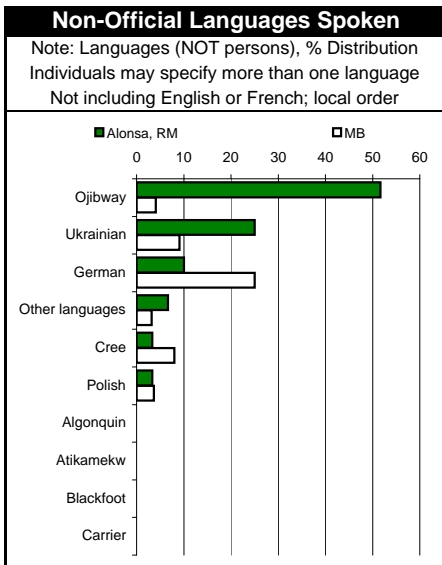
No. of census families	Alonsa, RM	MB
<b>415</b>	<b>312,805</b>	
<b>Husband-wife families</b>	<b>330</b>	<b>259,595</b>
Now-married couples	305	225,875
Without child at home	54%	44%
With children at home	46%	56%
Common-law couples	25	33,715
Without child at home	0%	57%
With children at home	100%	43%
<b>Single-parent families</b>	<b>85</b>	<b>53,210</b>
Male parent	24%	19%
Female parent	76%	81%

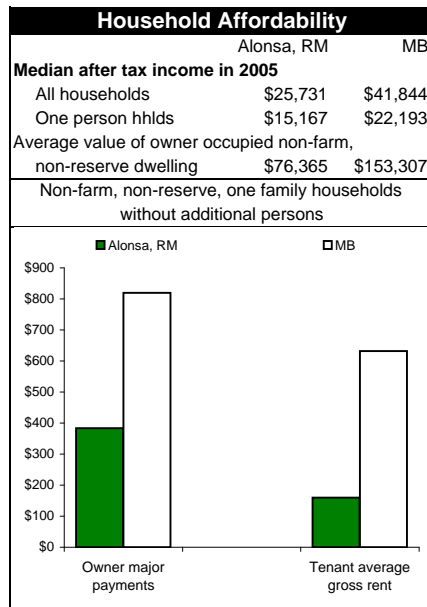
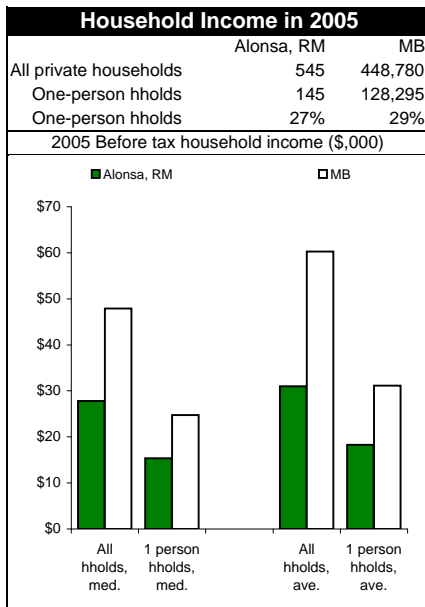

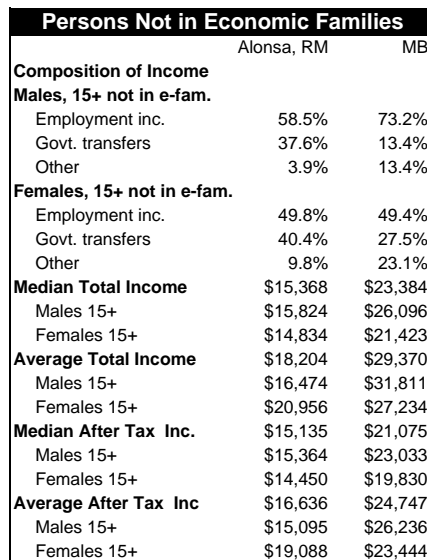
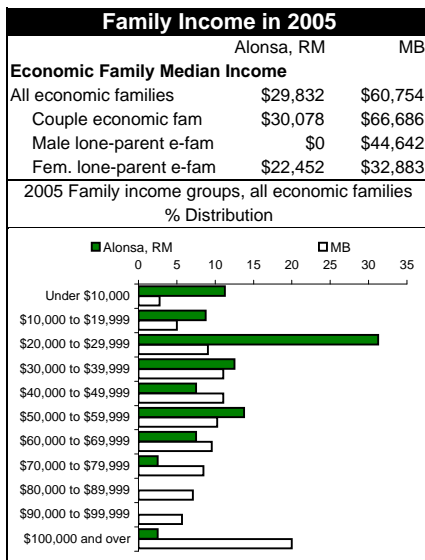
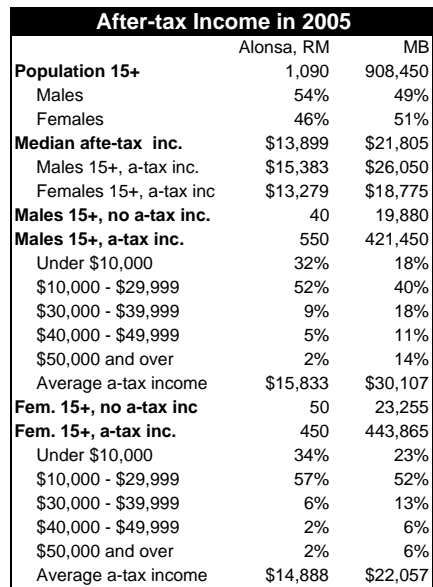
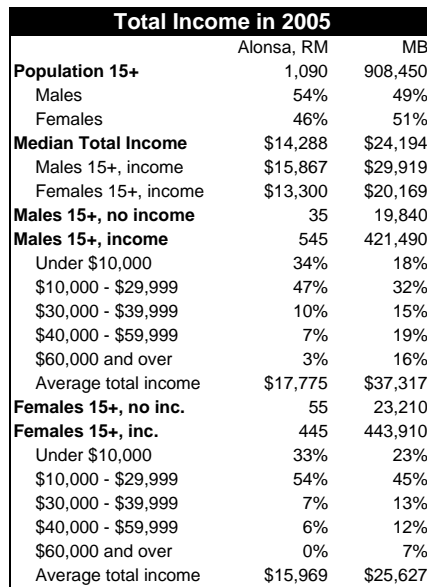
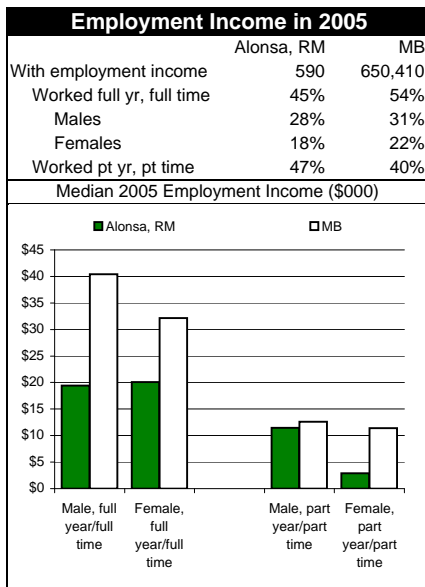


Affordability (vs. Household income)		
	Alonsa, RM	MB
<b>Non-farm, non-reserve private dwellings, occupied by usual residents</b>		
<b>Total number</b>	<b>460</b>	<b>426,070</b>
<b>Tenant Occupied</b>	<b>105</b>	<b>126,420</b>
Average gross rent	\$203	\$591
>= 30% of hhld income	10%	35%
30-99% of hhld income	10%	31%
<b>Owner Occupied</b>	<b>360</b>	<b>299,645</b>
Average value	\$76,365	\$153,307
Average payments	\$363	\$768
>= 30% of hhld income	15%	11%
30-99% of hhld income	8%	10%
<b>One family hhlds without additional persons in non-farm, non-reserve private dwellings</b>		
<b>Tenant households</b>	<b>55</b>	<b>50,055</b>
Average gross rent	\$160	\$632
>= 30% of hhld income	0%	25%
<b>Owner occupied</b>	<b>210</b>	<b>216,475</b>
Average gross rent	\$384	\$820
>= 30% of hhld income	0%	9%









### Notes

**Population** - effective since the 1991 Census non-permanent residents included in total.

**2001 Census population** - based on 2006 boundaries.

**Economic family** - refers to 2 or more ind. living in the same dwelling, rel. to each other by blood, marriage, common-law or adoption.

**Experienced labour force** - includes ind. who worked since 1/1/2005 and who were employed or unemployed during the ref. week.

**Non-movers** - on Census day were living at the same address as 1 or 5 years previously.

**Non-migrant movers** - lived at a different address but in the same census sub-division.

**Average** - or arithmetic mean is calculated by dividing the sum of the included categories by the number of the included categories.

**Median** - an alternate measure of "average" Median income of a specific group is that amount which divides their income size distribution into halves (below & above the median)

**Prevalence of low income** - the percentage of a specified group below Statistics Canada's low income cut-offs (LICO)