

2006 Census Profile

# Altona, T

Data Quality Flag\* for this area is 00000

Produced by:

## The Manitoba Bureau of Statistics

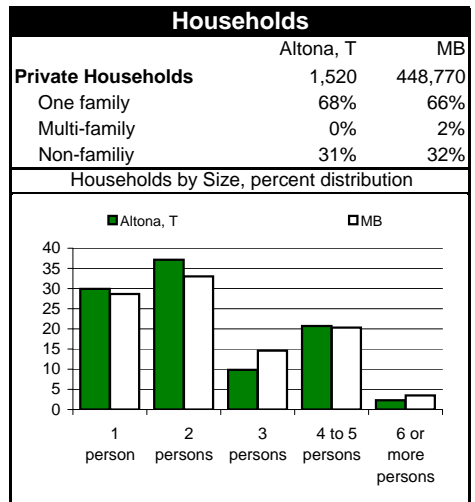
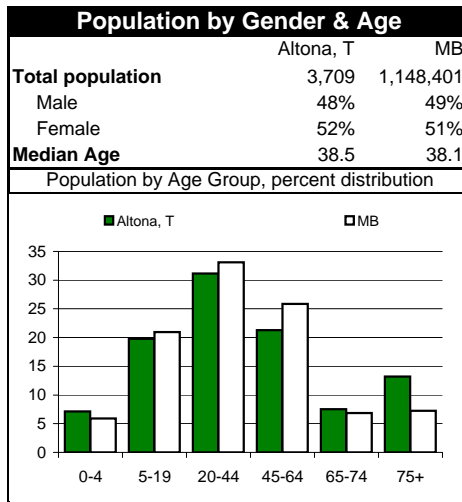
Statistics Canada offers community profiles at the following web address:

<http://www12.statcan/english/census06/data/profiles/community/index.cfm?Lang=E>

*\*For information on data quality flags the user should consult the Statistics Canada publication:  
Data Quality and Confidentiality Standards and Guidelines (Public), 2006 Census Dissemination*

**September 2008**

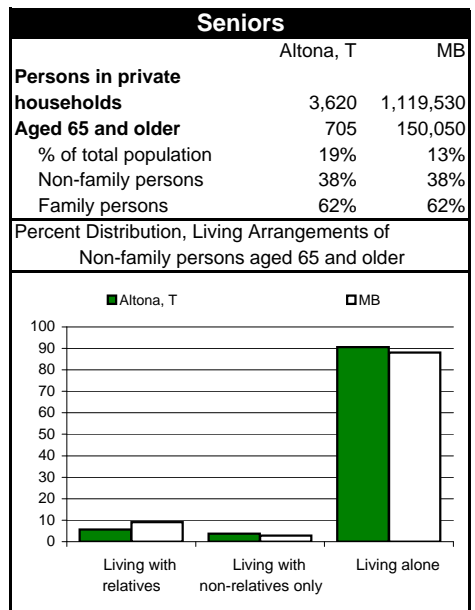
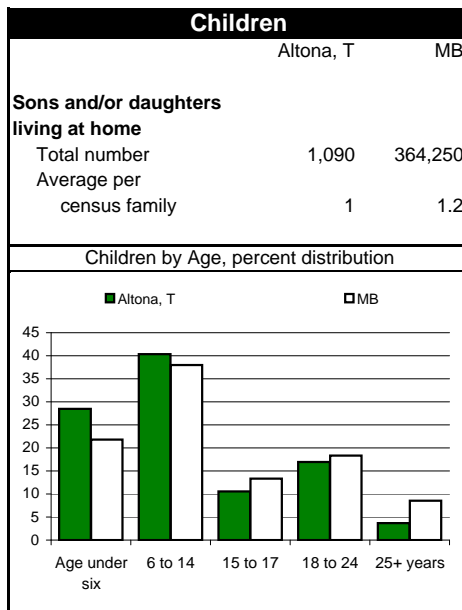
Summary		
	Altona, T	MB
<b>Total population</b> (as of May 16, 2006)	3,709	1,148,401
Share of Manitoba	0.32%	
<b>2001 Census of Population</b> (as of May 15, 2001)	3,434	1,119,583
Percent change '01-2006	8.0%	2.6%
<b>Land area 2006</b> km <sup>2</sup>	9.4	552,370
<b>Occupied private dwellings</b> (unrounded)	1,522	448,766
<b>Total Dwellings</b> (unrounded)	1,564	491,724



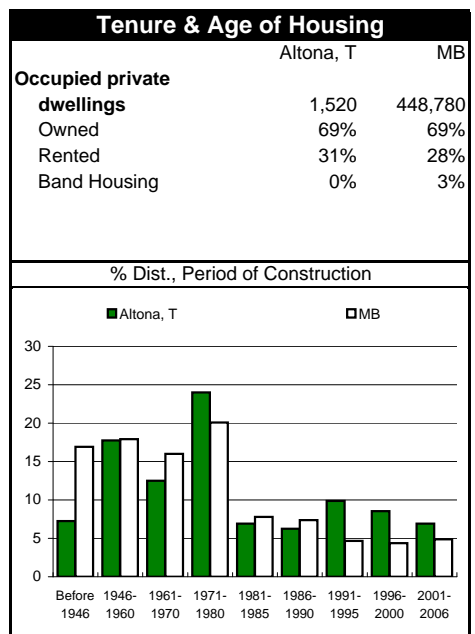
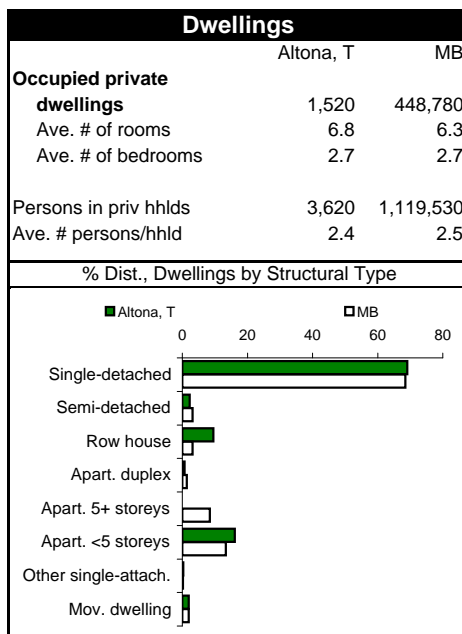
Marital Status & Families		
	Altona, T	MB
<b>Population 15+ years</b>	2,950	923,230
Single, never married	680	307,500
Legally married	1,850	463,100
Separated	60	26,215
Divorced	75	62,865
Widowed	290	63,550

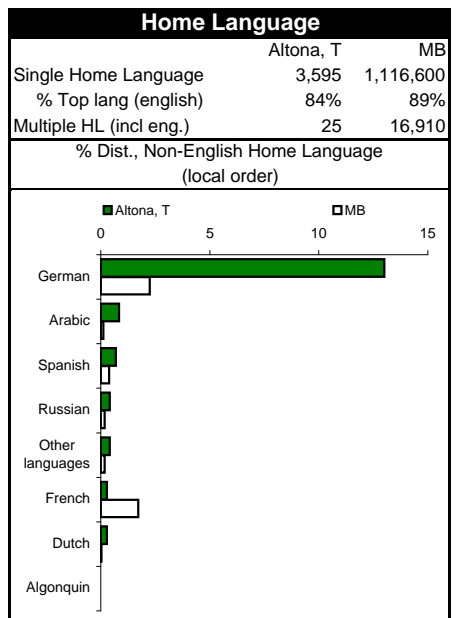
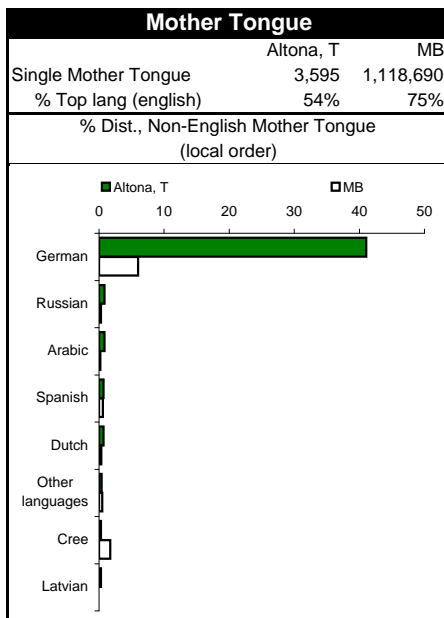
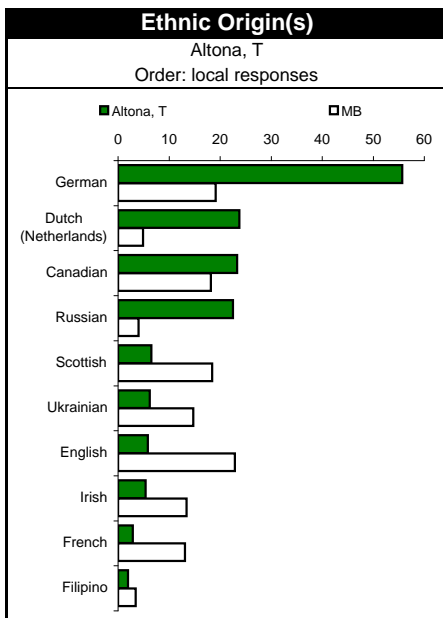
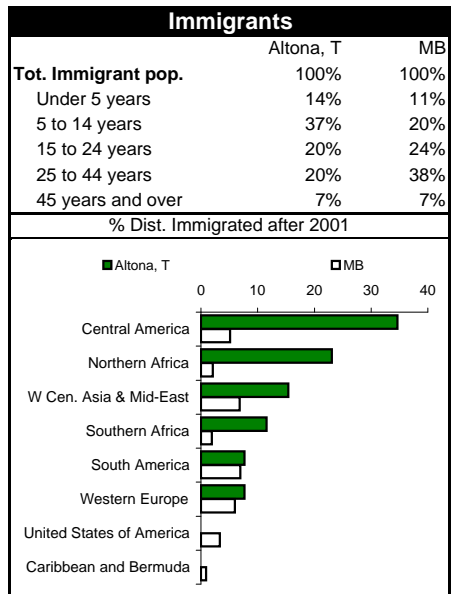
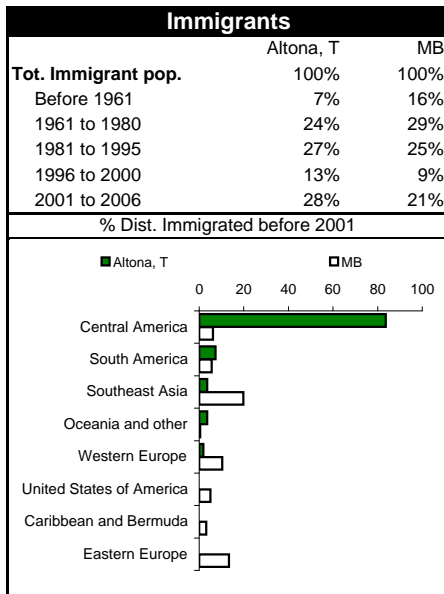
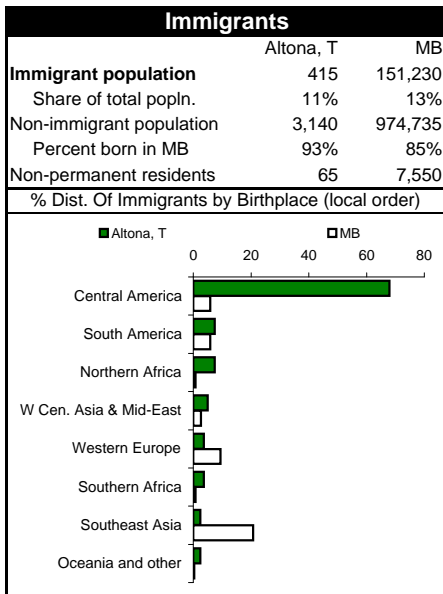
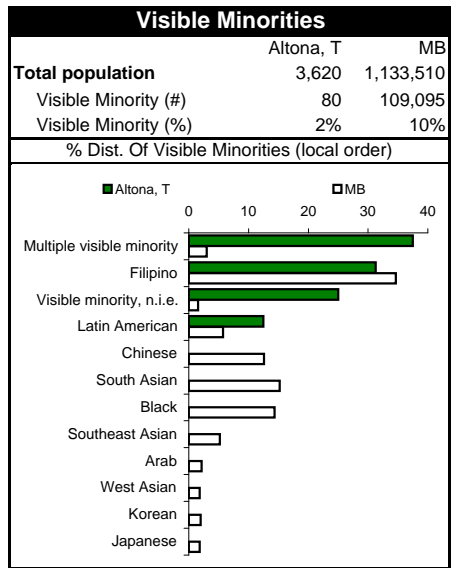
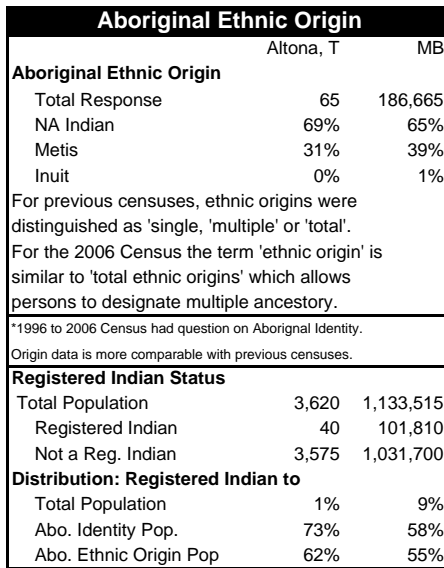
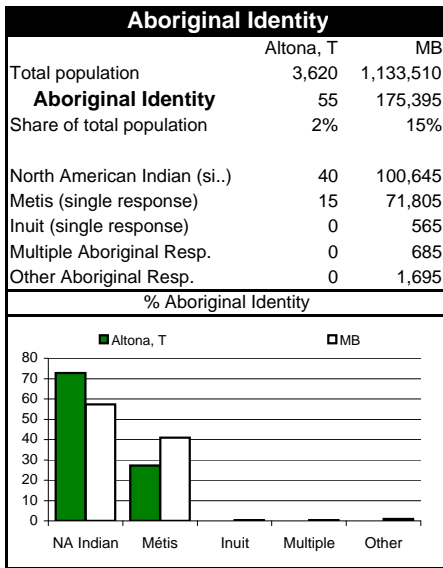
Census Families by Structure

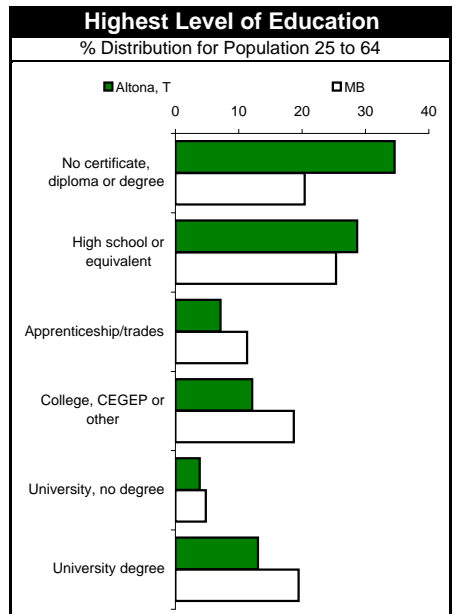
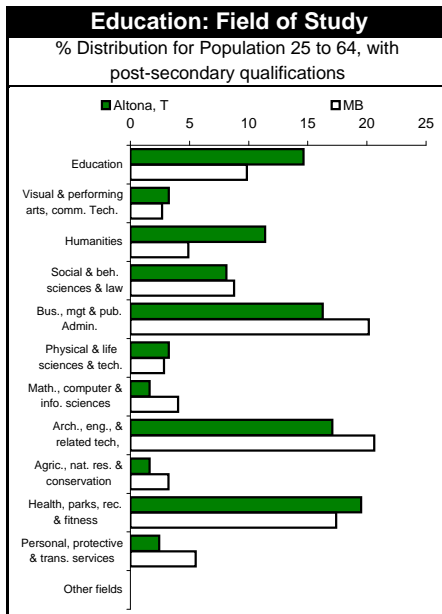
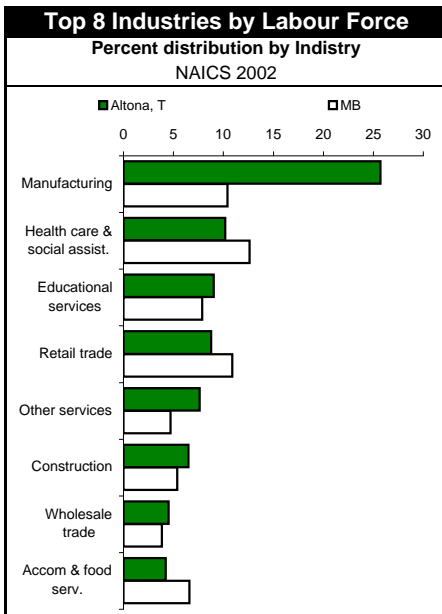
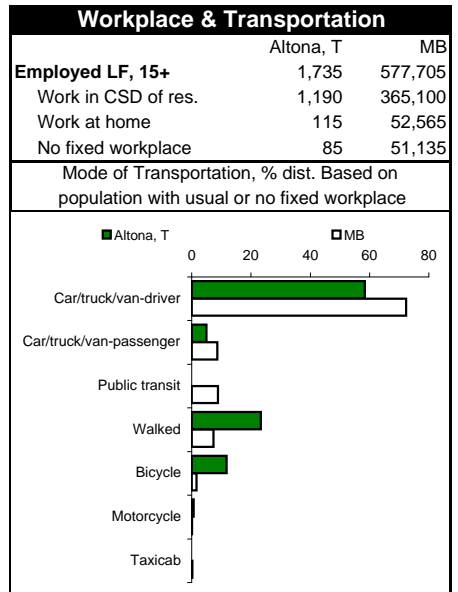
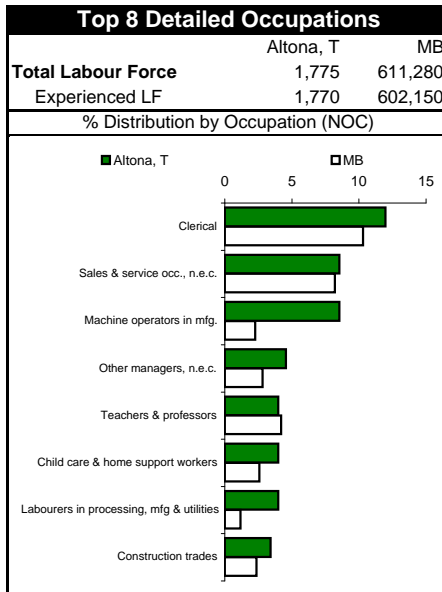
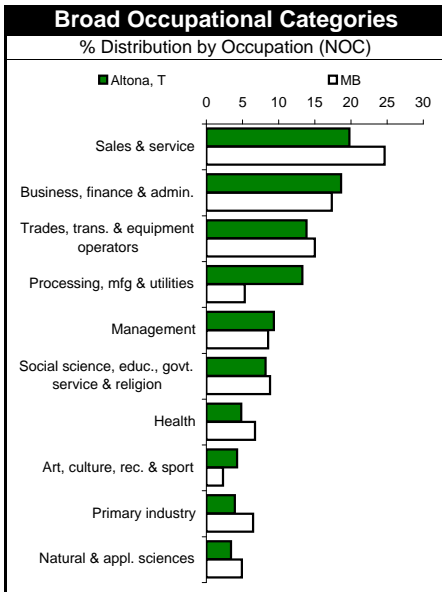
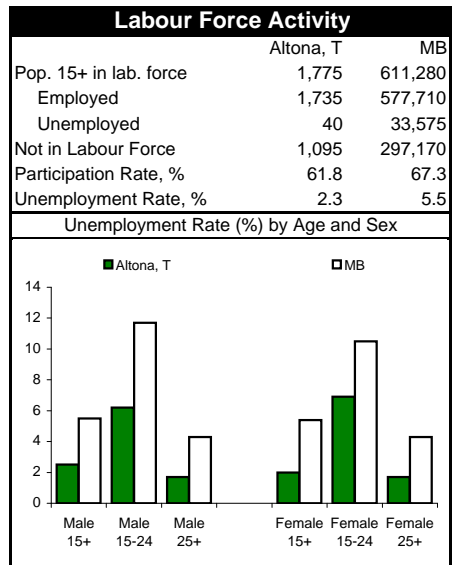
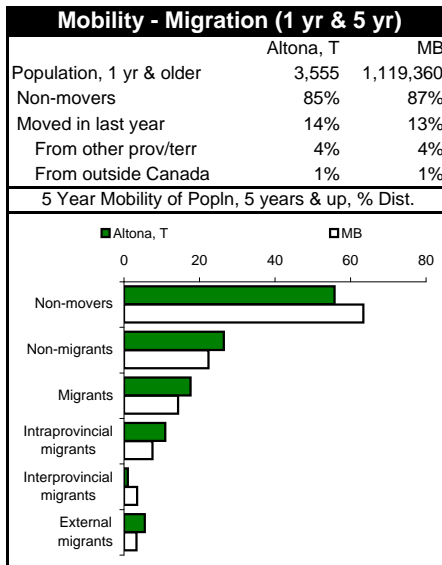
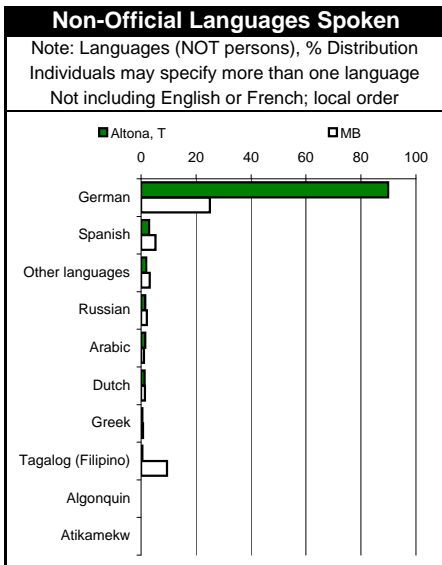
No. of census families	Altona, T	MB
<b>1,050</b>	312,805	
<b>Husband-wife families</b>	950	259,595
Now-married couples	915	225,875
Without child at home	54%	44%
With children at home	46%	56%
Common-law couples	35	33,715
Without child at home	57%	57%
With children at home	43%	43%
<b>Single-parent families</b>	100	53,210
Male parent	10%	19%
Female parent	90%	81%

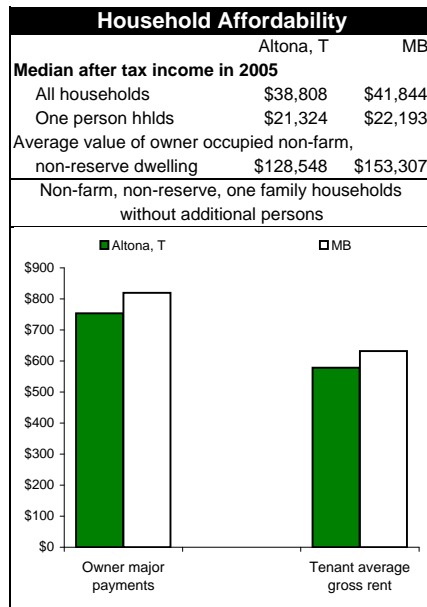
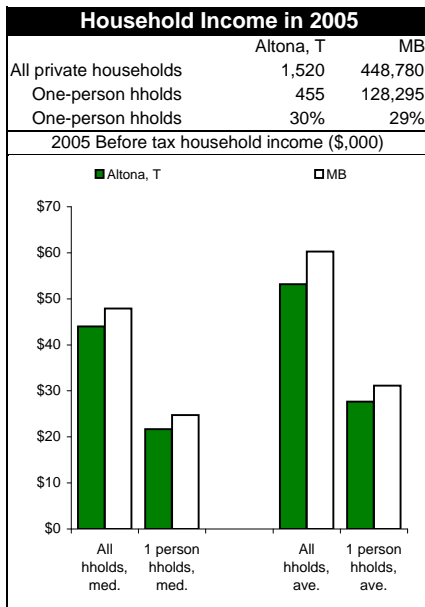
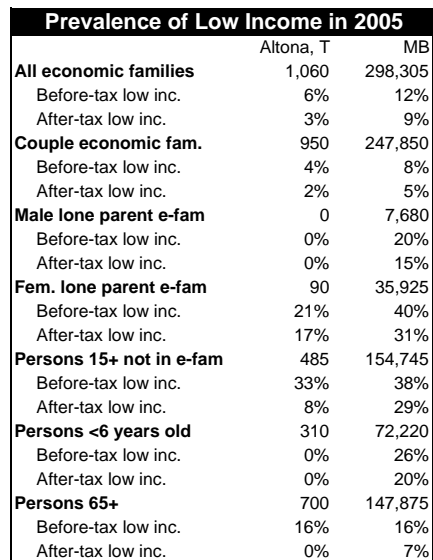
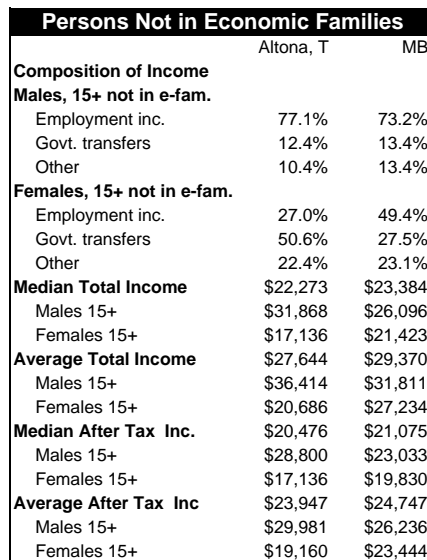
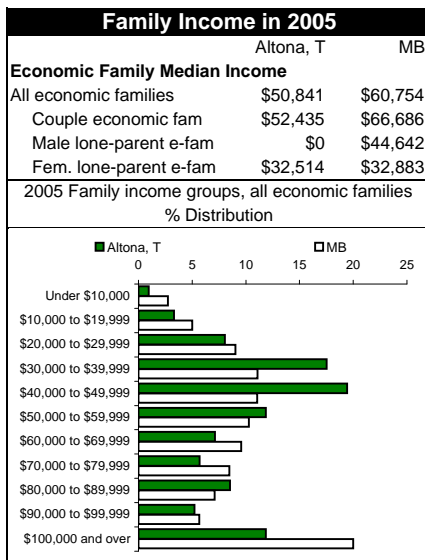
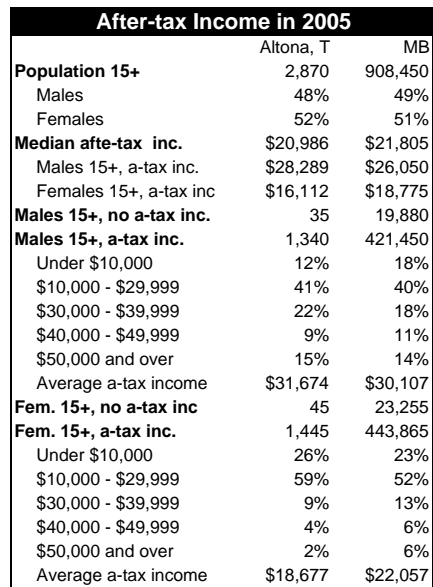
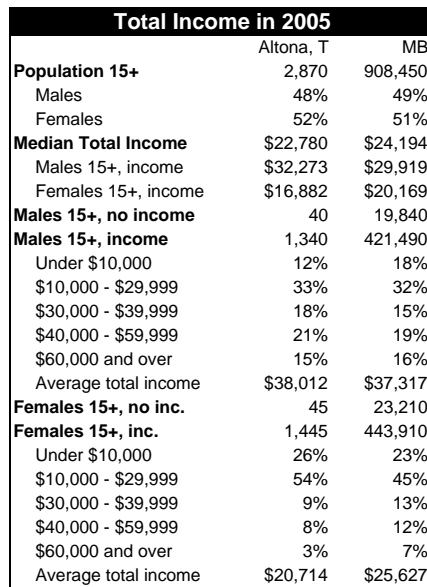
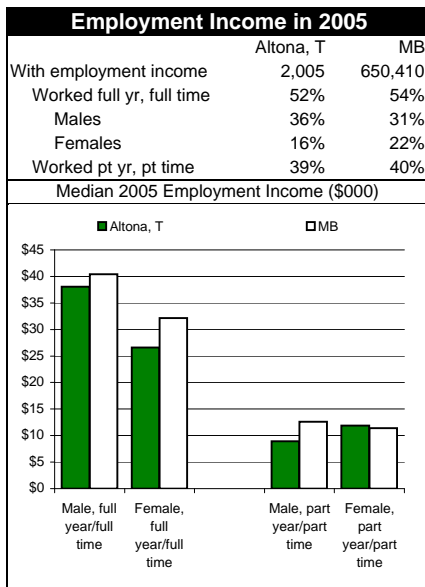


Affordability (vs. Household income)		
	Altona, T	MB
<b>Non-farm, non-reserve private dwellings, occupied by usual residents</b>		
<b>Total number</b>	1,520	426,070
<b>Tenant Occupied</b>	475	126,420
Average gross rent	\$567	\$591
>= 30% of hhld income	47%	35%
30-99% of hhld income	46%	31%
<b>Owner Occupied</b>	1,045	299,645
Average value	\$128,548	\$153,307
Average payments	\$708	\$768
>= 30% of hhld income	10%	11%
30-99% of hhld income	9%	10%
<b>One family hhlds without additional persons in non-farm, non-reserve private dwellings</b>		
<b>Tenant households</b>	175	50,055
Average gross rent	\$578	\$632
>= 30% of hhld income	20%	25%
<b>Owner occupied</b>	835	216,475
Average gross rent	\$754	\$820
>= 30% of hhld income	8%	9%









### Notes

**Population** - effective since the 1991 Census non-permanent residents included in total.

**2001 Census population** - based on 2006 boundaries.

**Economic family** - refers to 2 or more ind. living in the same dwelling, rel. to each other by blood, marriage, common-law or adoption.

**Experienced labour force** - includes ind. who worked since 1/1/2005 and who were employed or unemployed during the ref. week.

**Non-movers** - on Census day were living at the same address as 1 or 5 years previously.

**Non-migrant movers** - lived at a different address but in the same census sub-division.

**Average** - or arithmetic mean is calculated by dividing the sum of the included categories by the number of the included categories.

**Median** - an alternate measure of "average" Median income of a specific group is that amount which divides their income size distribution into halves (below & above the median)

**Prevalence of low income** - the percentage of a specified group below Statistics Canada's low income cut-offs (LICO)