

2006 Census Profile

## **Brokenhead 4, IRI**

Data Quality Flag\* for this area is 01010

Produced by:

### **The Manitoba Bureau of Statistics**

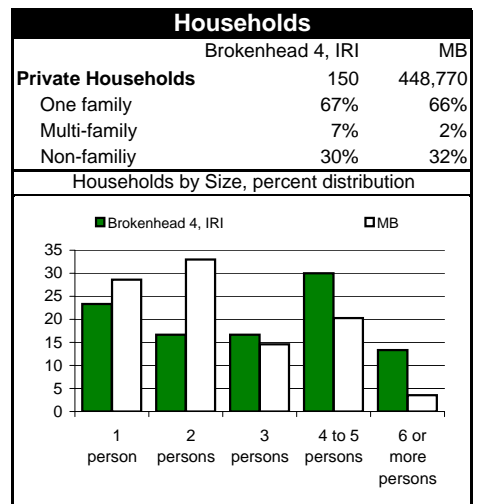
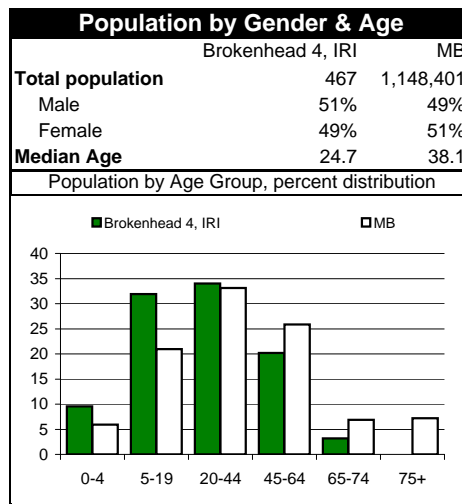
Statistics Canada offers community profiles at the following web address:

<http://www12.statcan/english/census06/data/profiles/community/index.cfm?Lang=E>

*\*For information on data quality flags the user should consult the Statistics Canada publication:  
Data Quality and Confidentiality Standards and Guidelines (Public), 2006 Census Dissemination*

**September 2008**

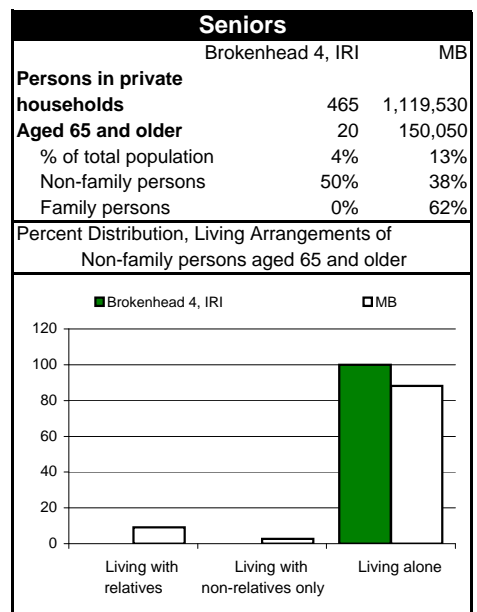
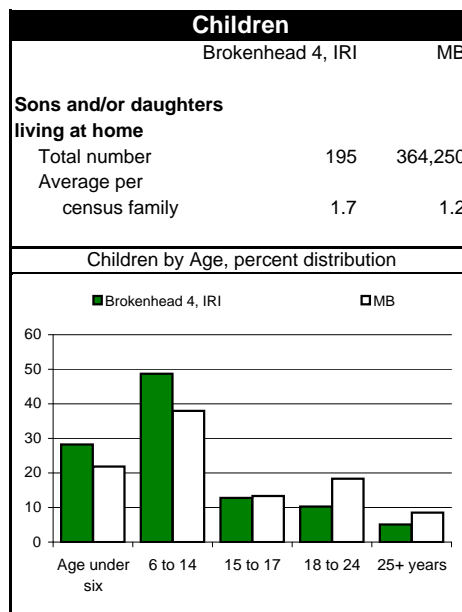
Summary		
	Brokenhead 4, IRI	MB
<b>Total population</b> (as of May 16, 2006)	467	1,148,401
Share of Manitoba	0.04%	
<b>2001 Census of Population</b> (as of May 15, 2001)	372	1,119,583
Percent change '01-2006	25.5%	2.6%
<b>Land area 2006</b> km <sup>2</sup>	55.1	552,370
<b>Occupied private dwellings</b> (unrounded)	149	448,766
<b>Total Dwellings</b> (unrounded)	155	491,724



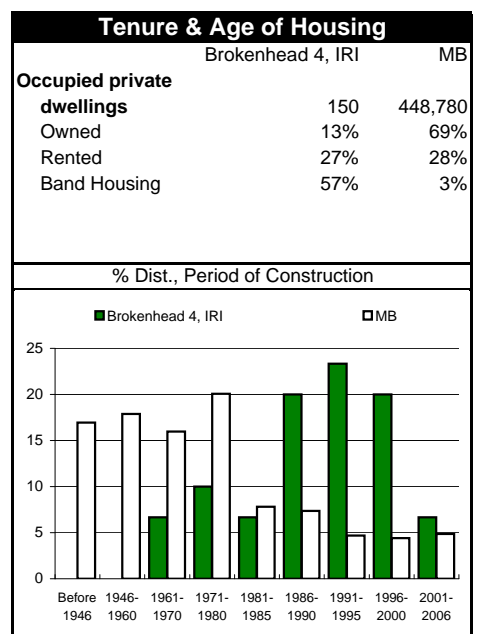
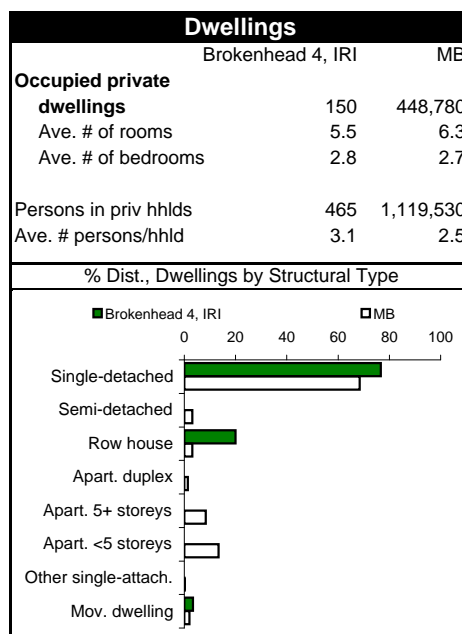
Marital Status & Families		
	Brokenhead 4, IRI	MB
<b>Population 15+ years</b>	310	923,230
Single, never married	170	307,500
Legally married	80	463,100
Separated	15	26,215
Divorced	30	62,865
Widowed	15	63,550


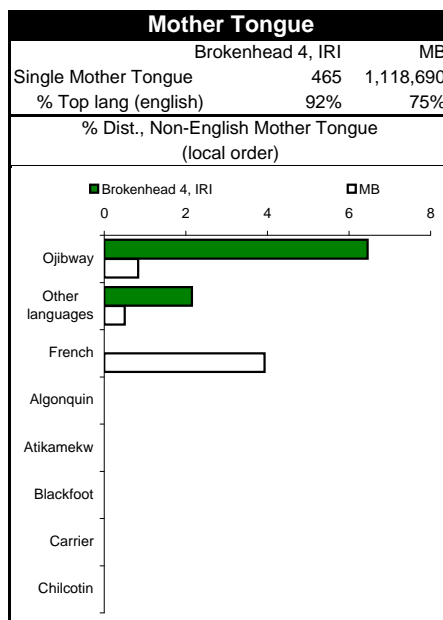
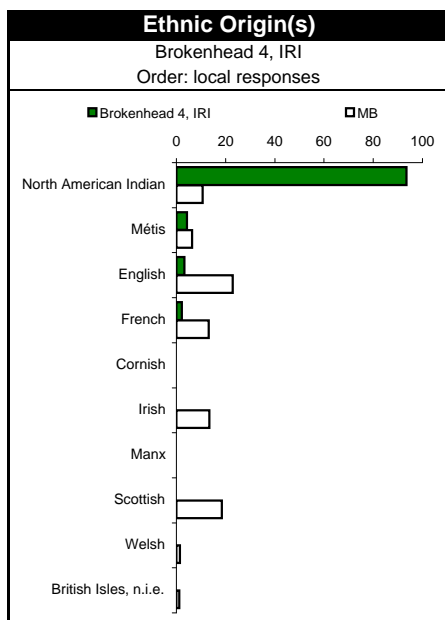
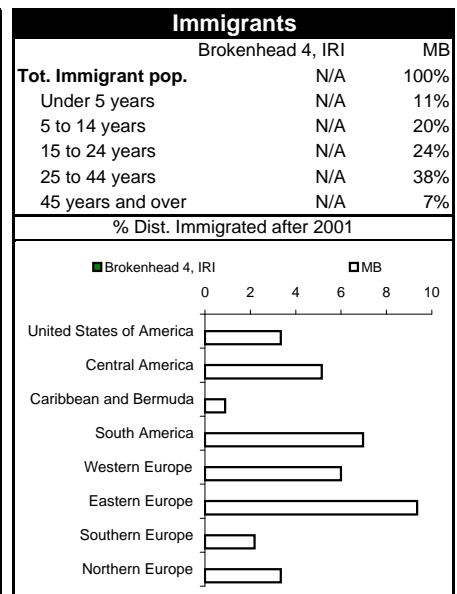
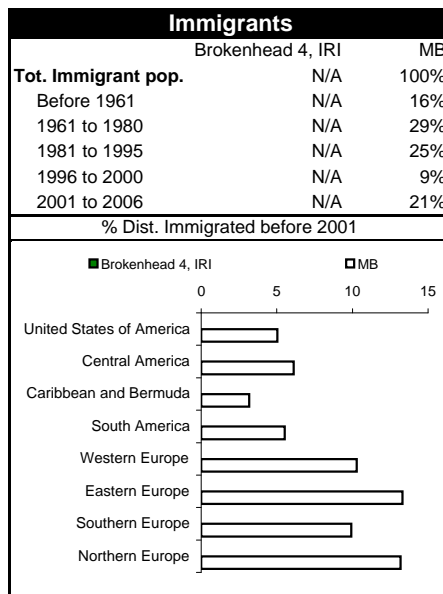
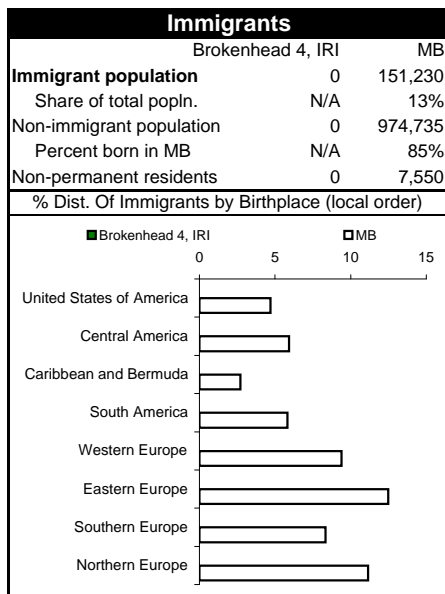
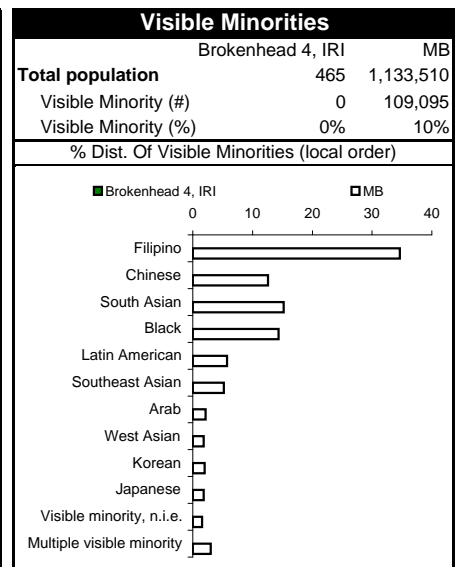
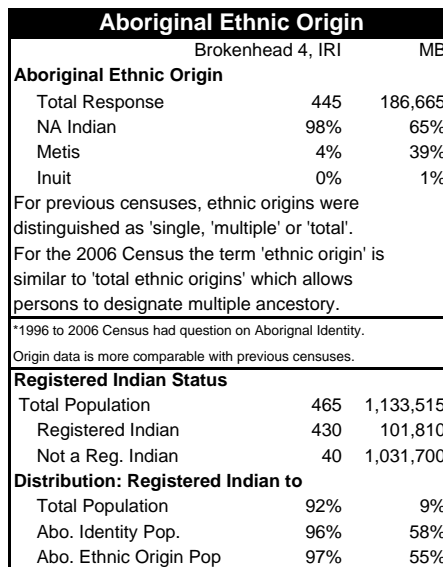
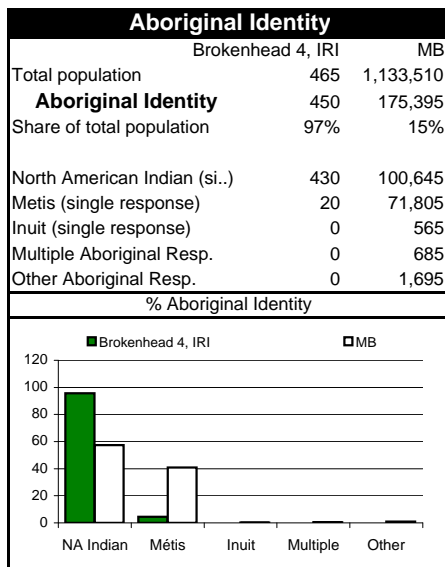
Census Families by Structure

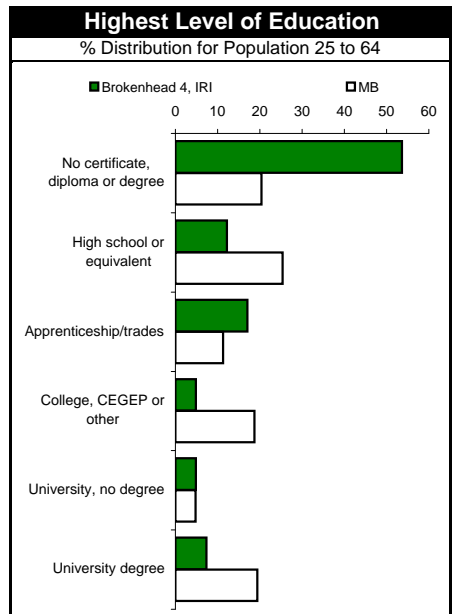
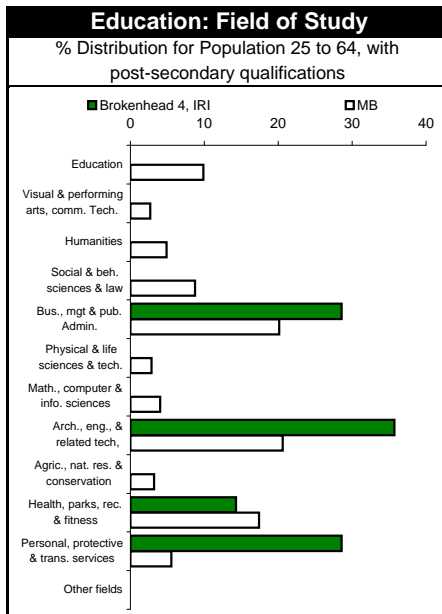
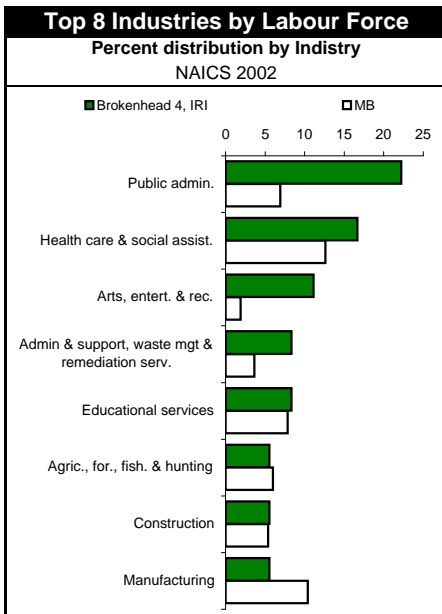
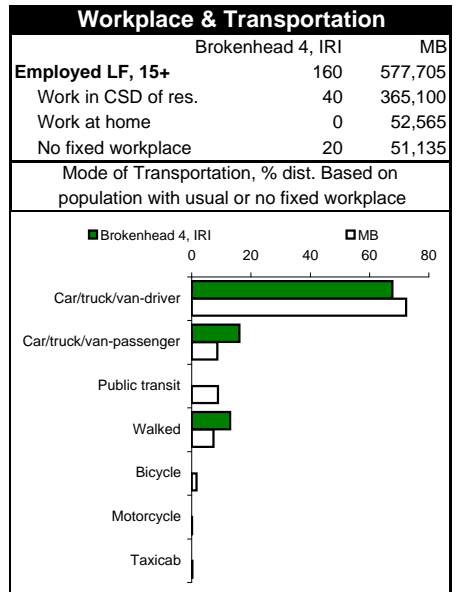
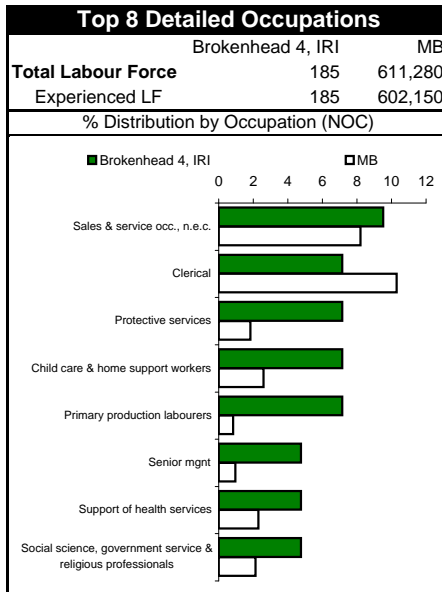
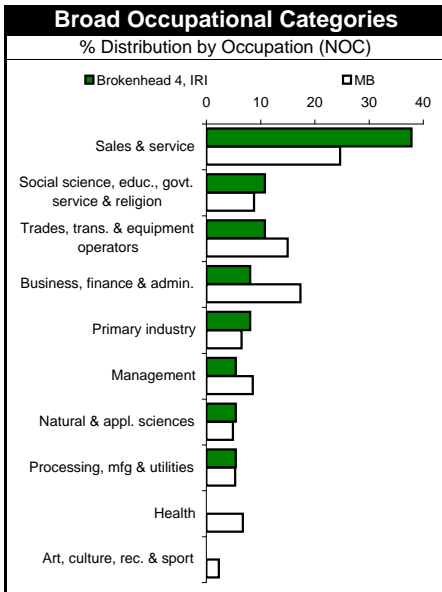
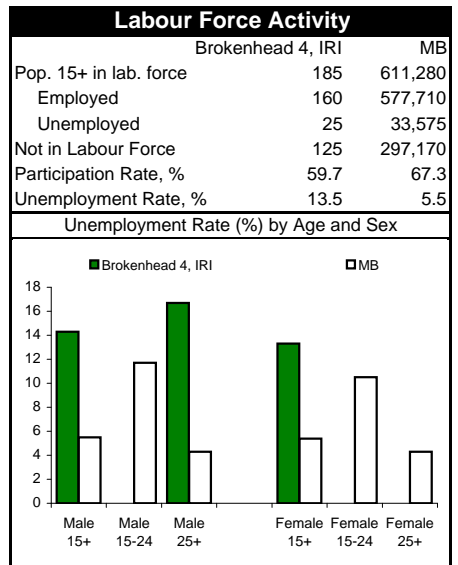
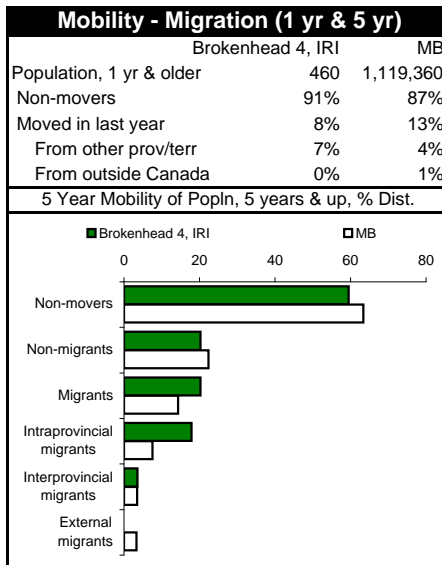
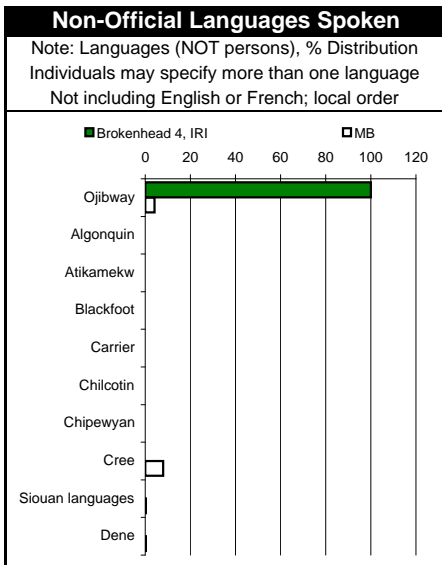
No. of census families	Brokenhead 4, IRI	MB
<b>115</b>	312,805	
<b>Husband-wife families</b>	85	259,595
Now-married couples	40	225,875
Without child at home	38%	44%
With children at home	63%	56%
Common-law couples	45	33,715
Without child at home	22%	57%
With children at home	67%	43%
<b>Single-parent families</b>	30	53,210
Male parent	33%	19%
Female parent	67%	81%

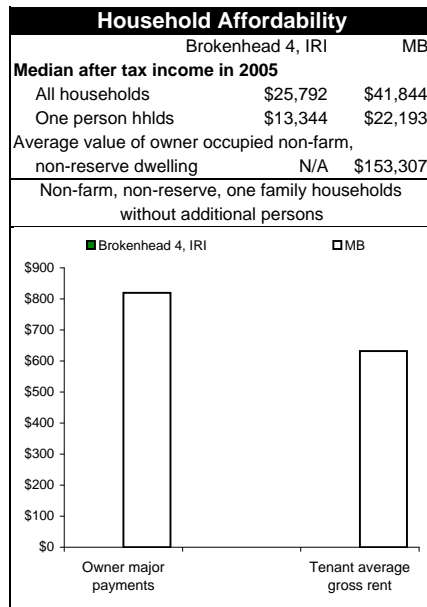
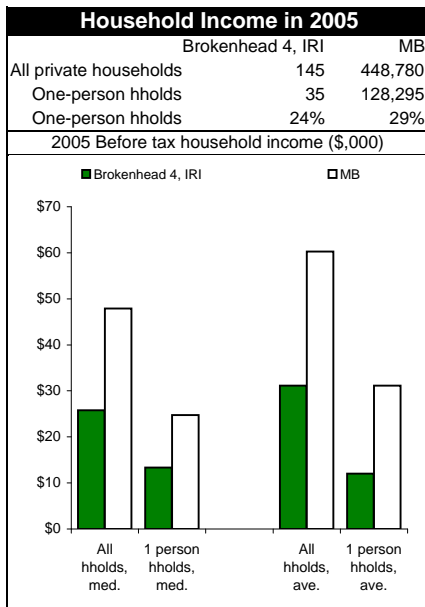
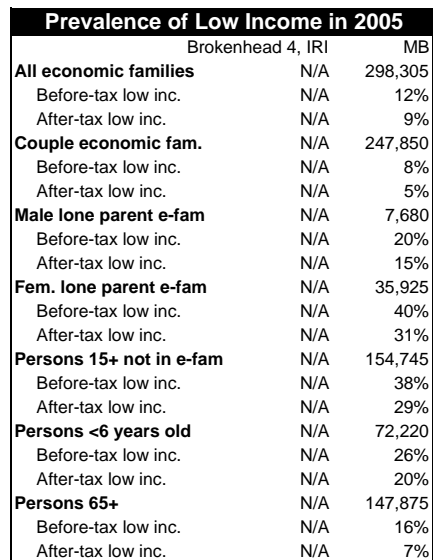
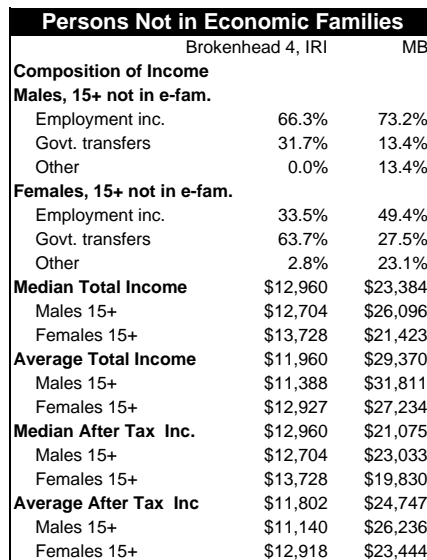
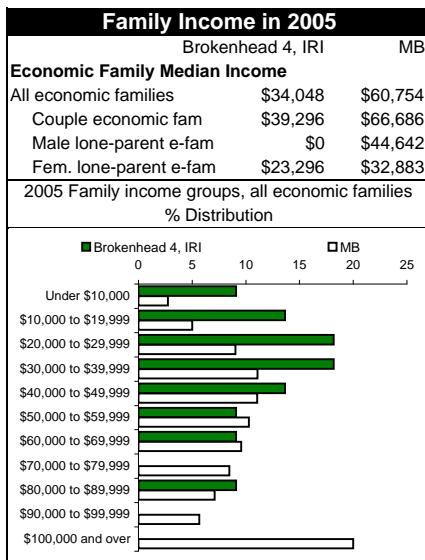
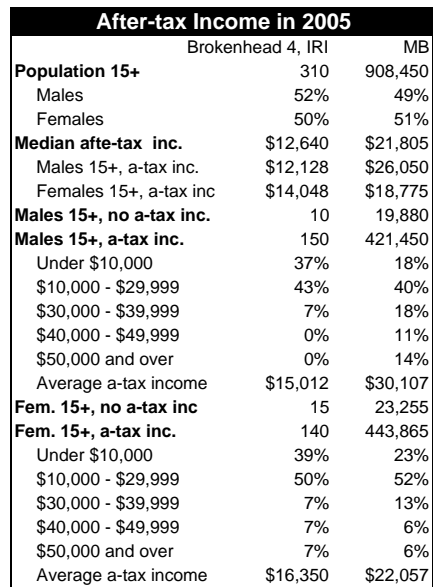
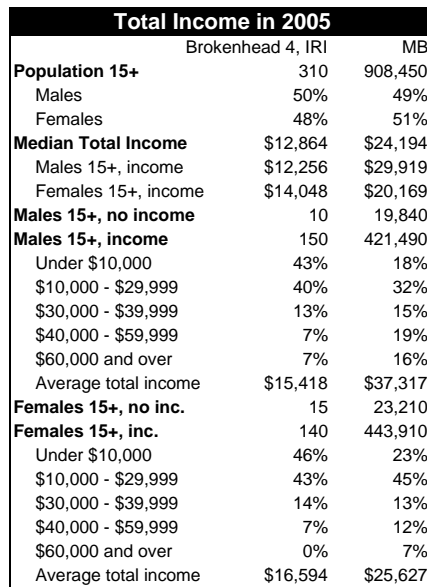
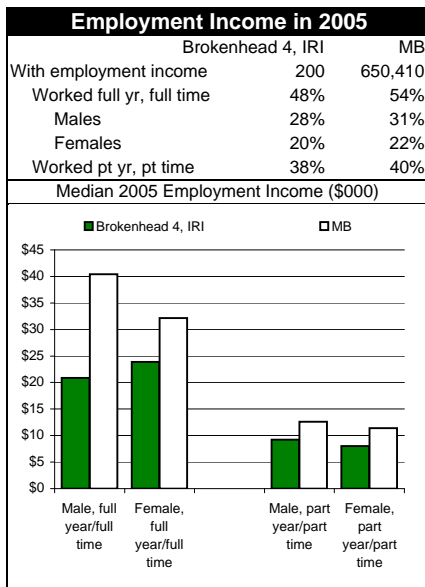


Affordability (vs. Household income)		
	Brokenhead 4, IRI	MB
<b>Non-farm, non-reserve private dwellings, occupied by usual residents</b>		
<b>Total number</b>	N/A	426,070
<b>Tenant Occupied</b>	N/A	126,420
Average gross rent	N/A	\$591
>= 30% of hhld income	N/A	35%
30-99% of hhld income	N/A	31%
<b>Owner Occupied</b>	N/A	299,645
Average value	N/A	\$153,307
Average payments	N/A	\$768
>= 30% of hhld income	N/A	11%
30-99% of hhld income	N/A	10%
<b>One family hhlds without additional persons in non-farm, non-reserve private dwellings</b>		
<b>Tenant households</b>	N/A	50,055
Average gross rent	N/A	\$632
>= 30% of hhld income	N/A	25%
<b>Owner occupied</b>	N/A	216,475
Average gross rent	N/A	\$820
>= 30% of hhld income	N/A	9%









### Notes

**Population** - effective since the 1991 Census non-permanent residents included in total.

**2001 Census population** - based on 2006 boundaries.

**Economic family** - refers to 2 or more ind. living in the same dwelling, rel. to each other by blood, marriage, common-law or adoption.

**Experienced labour force** - includes ind. who worked since 1/1/2005 and who were employed or unemployed during the ref. week.

**Non-movers** - on Census day were living at the same address as 1 or 5 years previously.

**Non-migrant movers** - lived at a different address but in the same census sub-division.

**Average** - or arithmetic mean is calculated by dividing the sum of the included categories by the number of the included categories.

**Median** - an alternate measure of "average" Median income of a specific group is that amount which divides their income size distribution into halves (below & above the median)

**Prevalence of low income** - the percentage of a specified group below Statistics Canada's low income cut-offs (LICO)