

2006 Census Profile

# Brokenhead, RM

Data Quality Flag\* for this area is 00011

Produced by:

## The Manitoba Bureau of Statistics

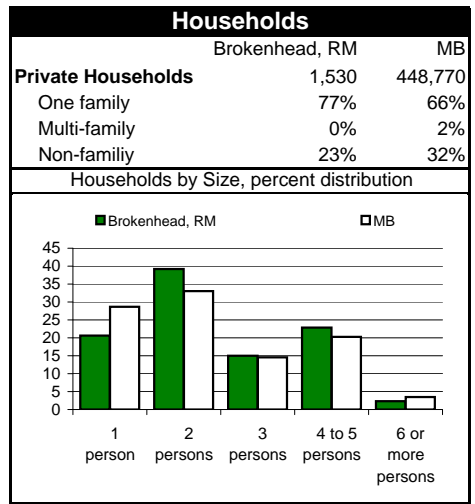
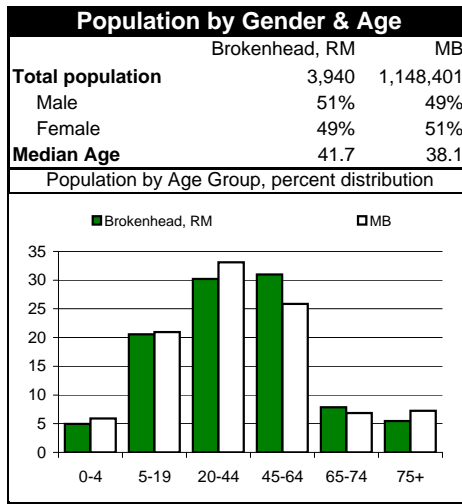
Statistics Canada offers community profiles at the following web address:

<http://www12.statcan/english/census06/data/profiles/community/index.cfm?Lang=E>

*\*For information on data quality flags the user should consult the Statistics Canada publication:  
Data Quality and Confidentiality Standards and Guidelines (Public), 2006 Census Dissemination*

**September 2008**

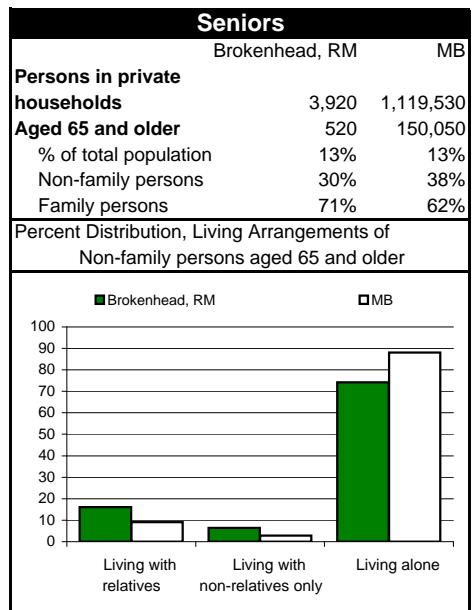
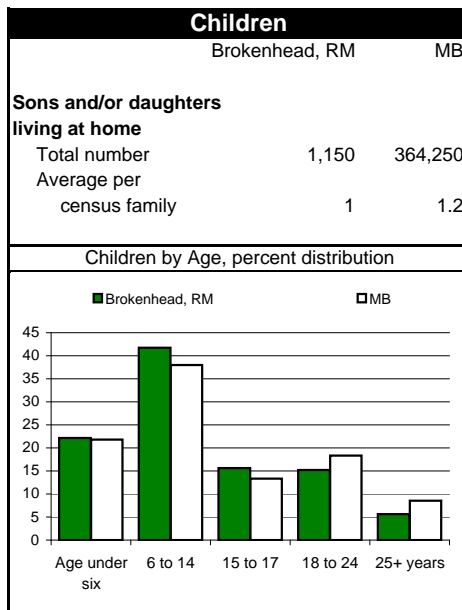
Summary		
	Brokenhead, RM	MB
<b>Total population</b> (as of May 16, 2006)	3,940	1,148,401
Share of Manitoba	0.34%	
<b>2001 Census of Population</b> (as of May 15, 2001)	3,877	1,119,583
Percent change '01-2006	1.6%	2.6%
<b>Land area 2006</b> km <sup>2</sup>	750.5	552,370
<b>Occupied private dwellings</b> (unrounded)	1,530	448,766
<b>Total Dwellings</b> (unrounded)	1,667	491,724



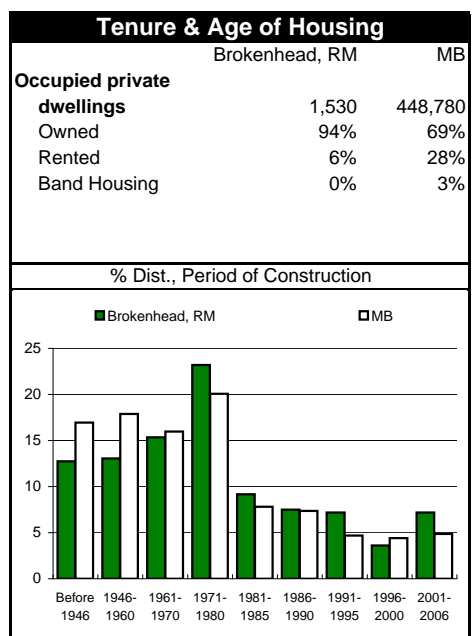
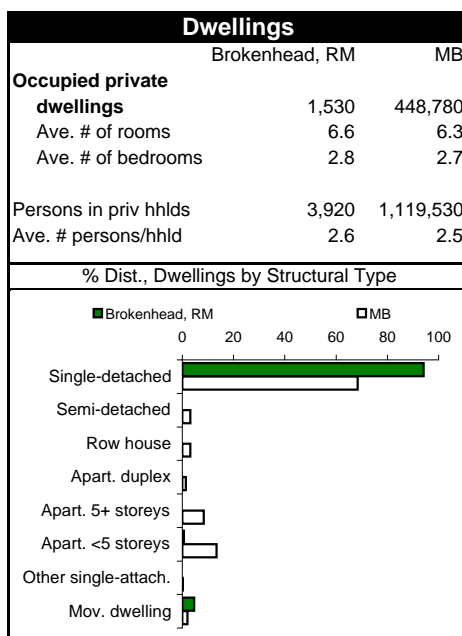
Marital Status & Families		
	Brokenhead, RM	MB
<b>Population 15+ years</b>	3,195	923,230
Single, never married	775	307,500
Legally married	1,975	463,100
Separated	75	26,215
Divorced	205	62,865
Widowed	170	63,550

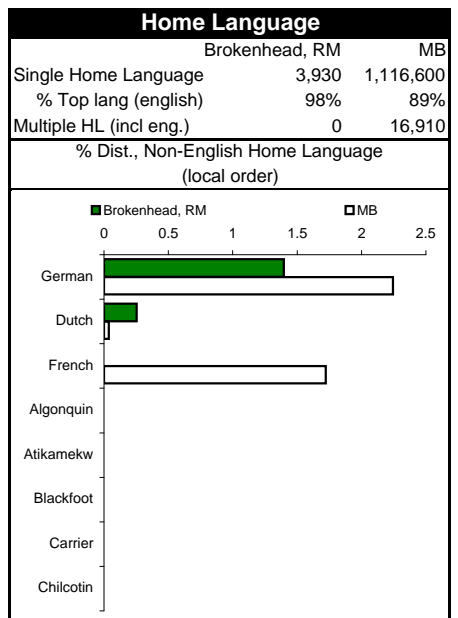
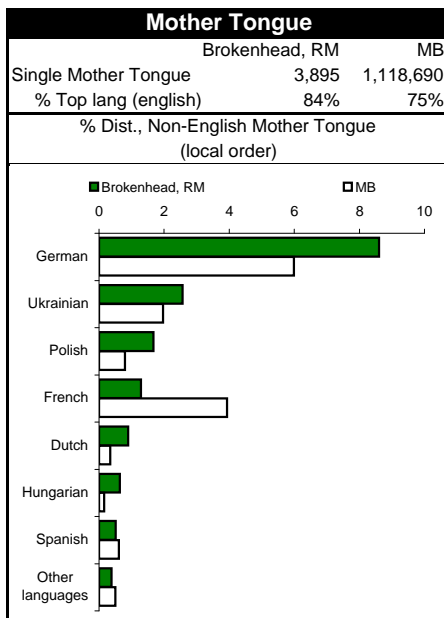
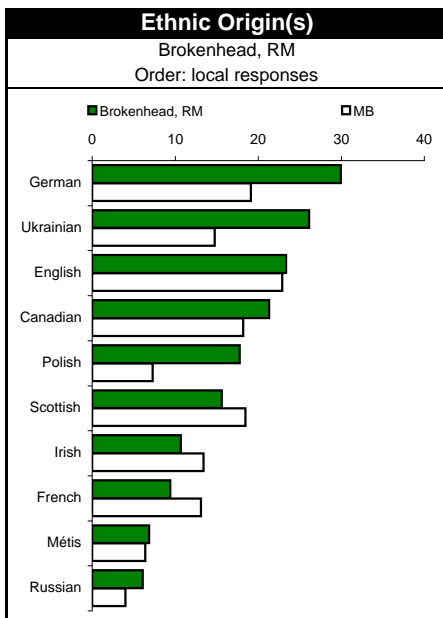

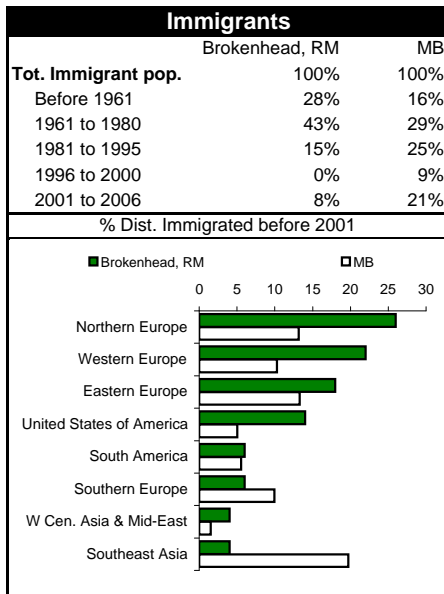
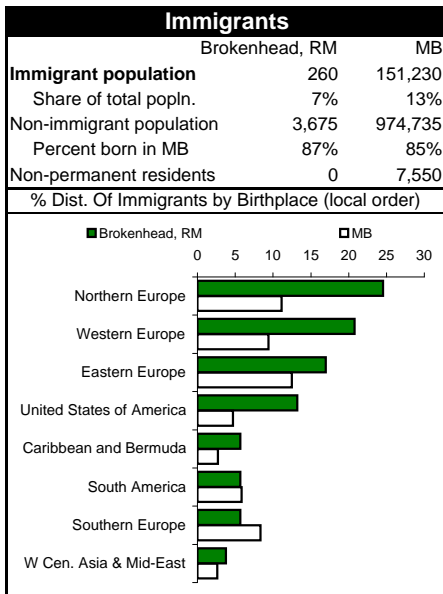
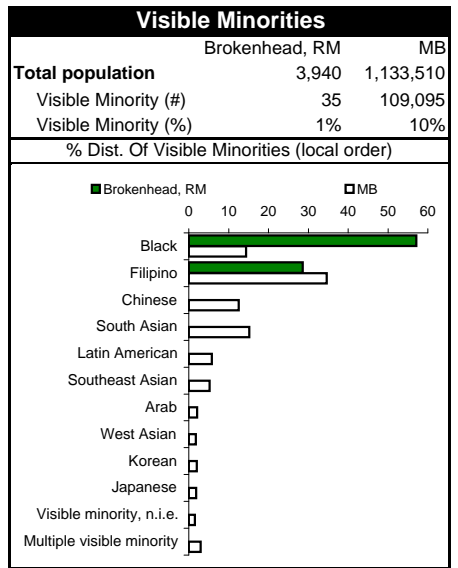
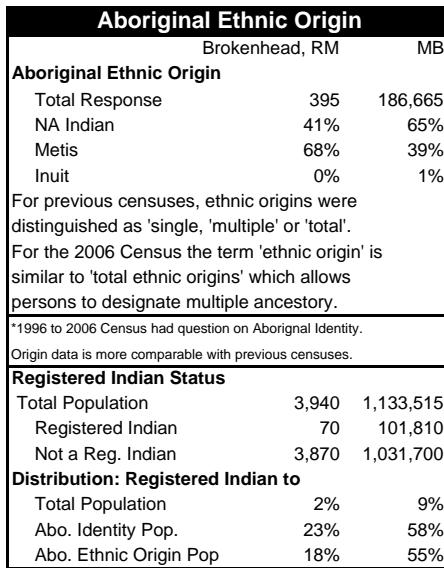
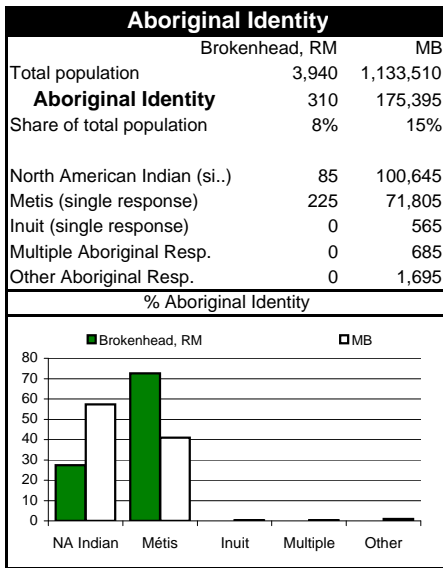
Census Families by Structure

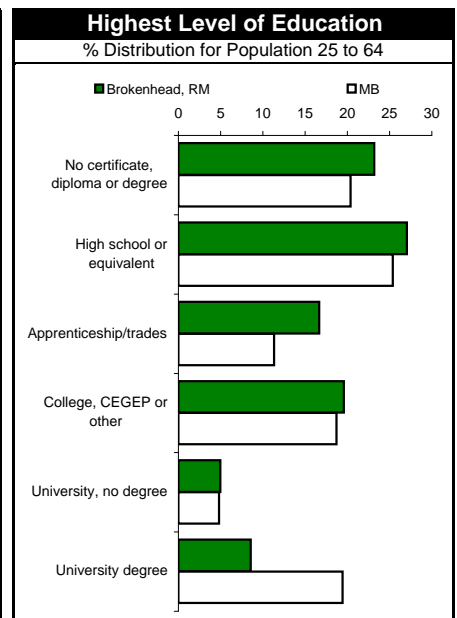
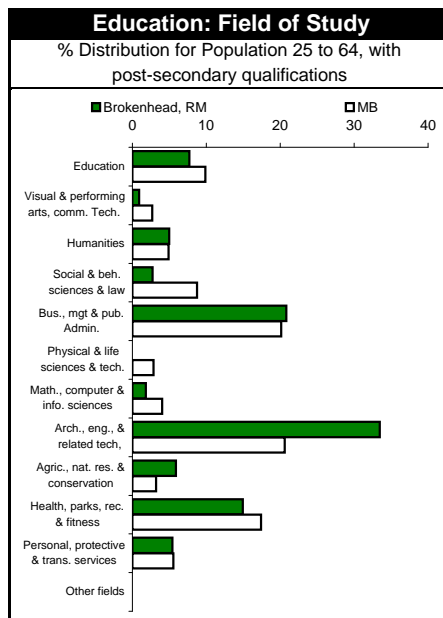
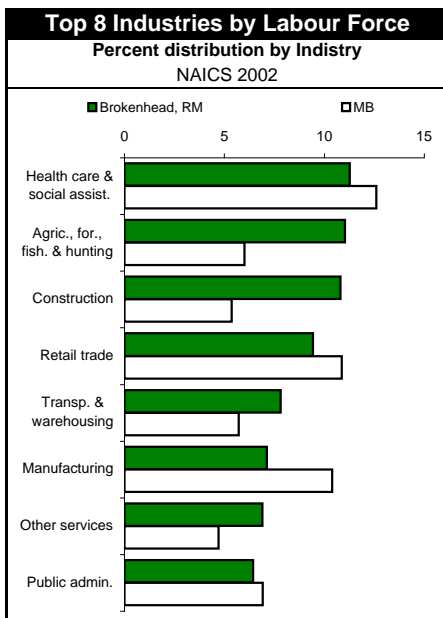
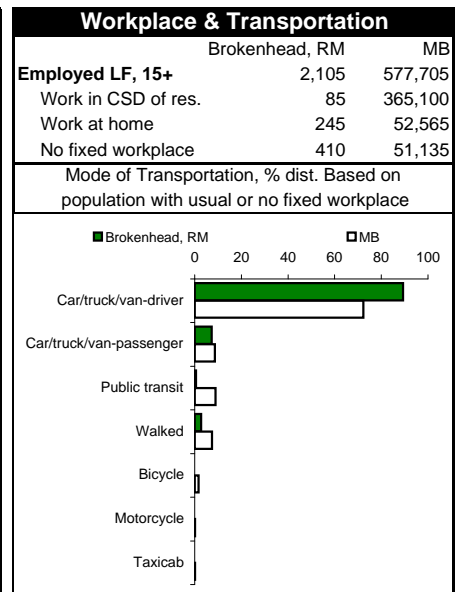
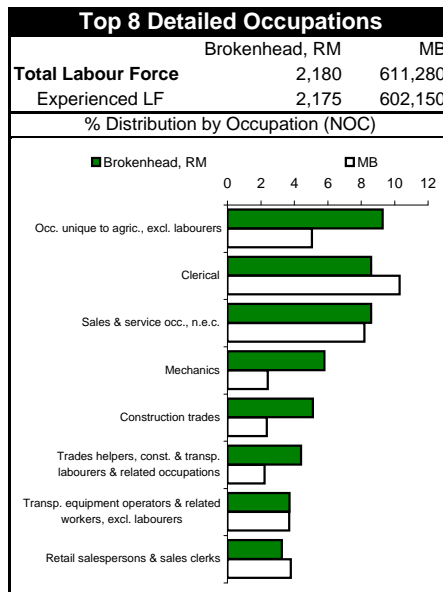
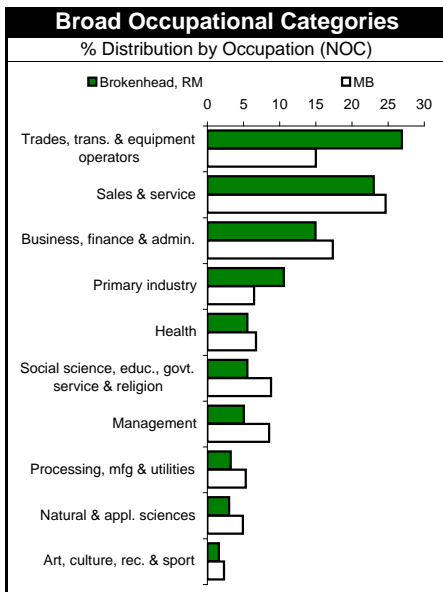
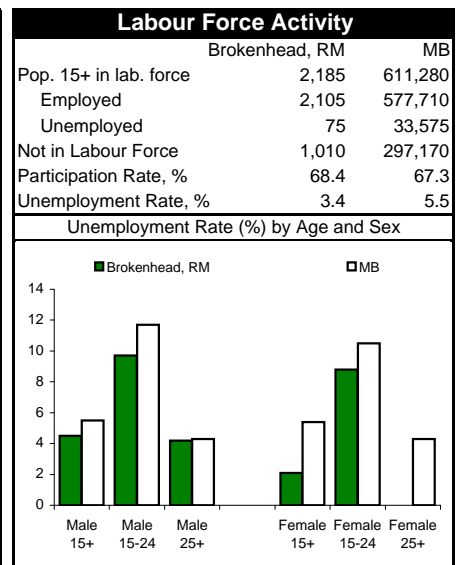
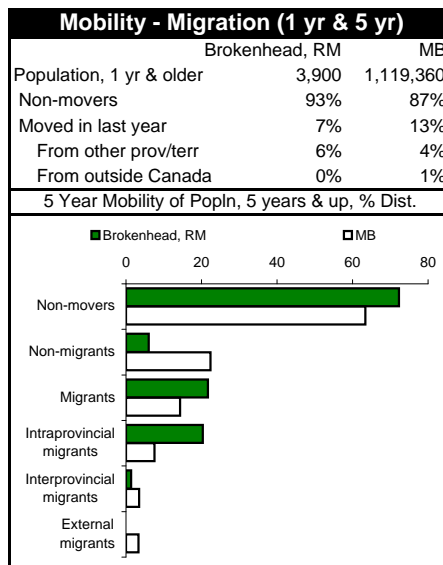
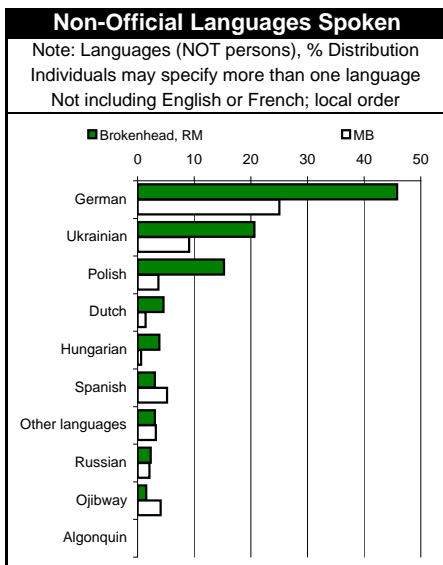
No. of census families	Brokenhead, RM	MB
<b>Husband-wife families</b>	1,115	259,595
Now-married couples	975	225,875
Without child at home	53%	44%
With children at home	47%	56%
Common-law couples	140	33,715
Without child at home	61%	57%
With children at home	39%	43%
<b>Single-parent families</b>	55	53,210
Male parent	18%	19%
Female parent	82%	81%

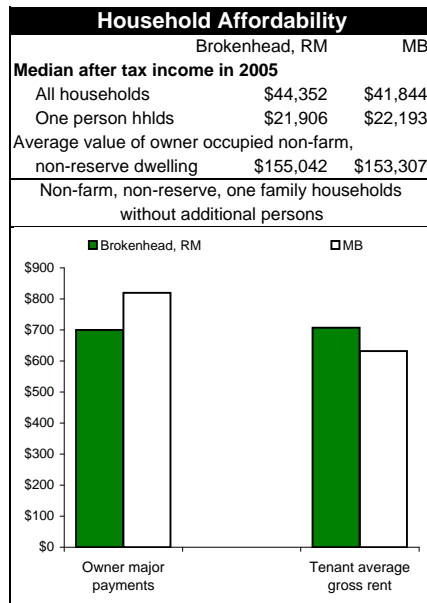
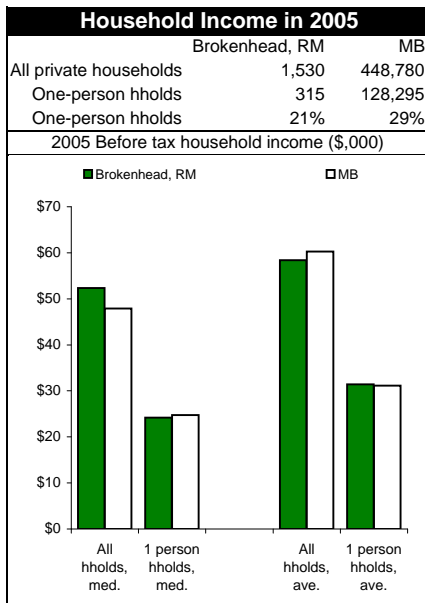
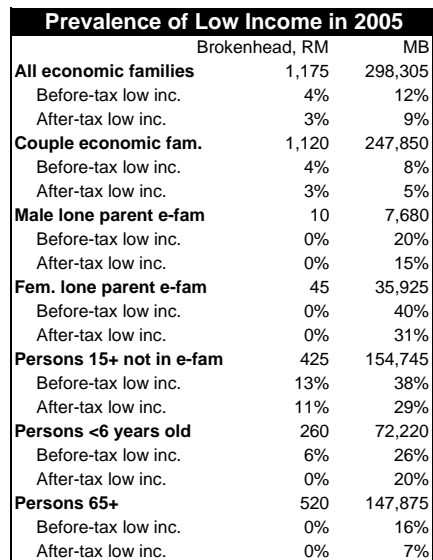
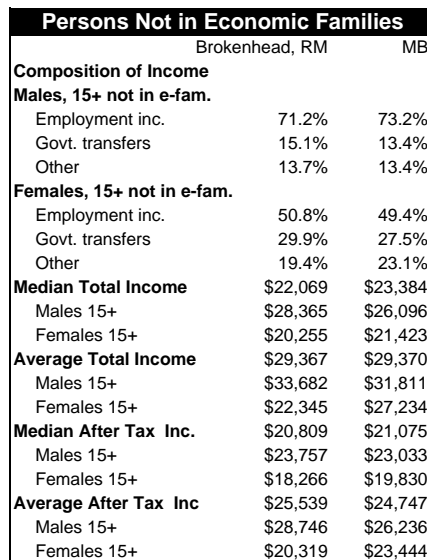
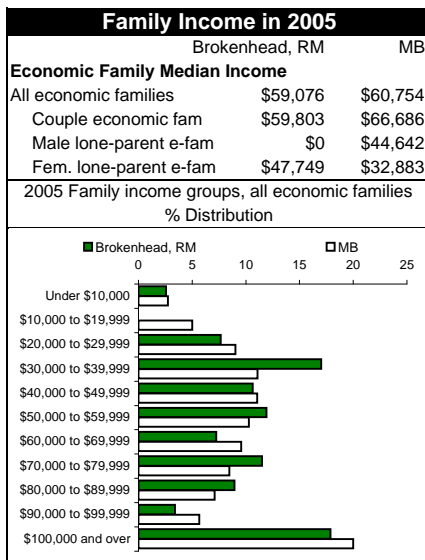
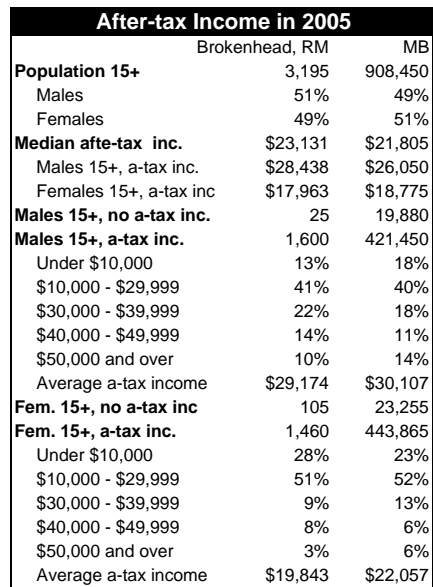
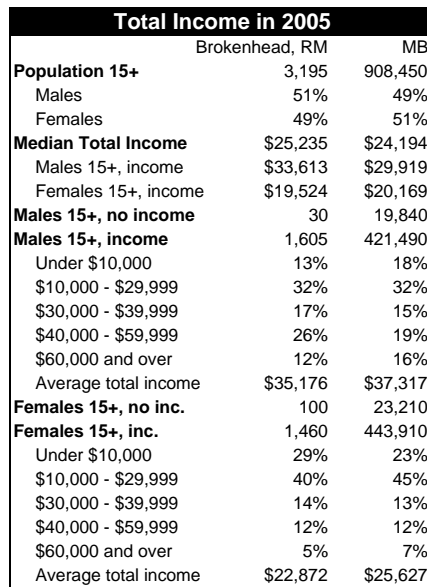
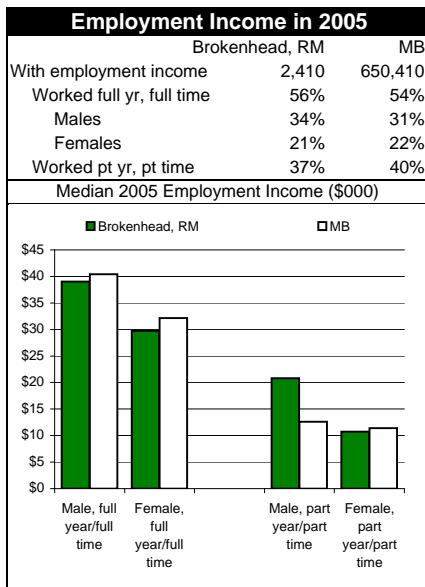


Affordability (vs. Household income)		
	Brokenhead, RM	MB
<b>Non-farm, non-reserve private dwellings, occupied by usual residents</b>		
<b>Total number</b>	1,415	426,070
<b>Tenant Occupied</b>	65	126,420
Average gross rent	\$558	\$591
>= 30% of hhld income	54%	35%
30-99% of hhld income	46%	31%
<b>Owner Occupied</b>	1,350	299,645
Average value	\$155,042	\$153,307
Average payments	\$689	\$768
>= 30% of hhld income	13%	11%
30-99% of hhld income	10%	10%
<b>One family hhlds without additional persons in non-farm, non-reserve private dwellings</b>		
<b>Tenant households</b>	35	50,055
Average gross rent	\$707	\$632
>= 30% of hhld income	29%	25%
<b>Owner occupied</b>	1,005	216,475
Average gross rent	\$700	\$820
>= 30% of hhld income	10%	9%









### Notes

**Population** - effective since the 1991 Census non-permanent residents included in total.

**2001 Census population** - based on 2006 boundaries.

**Economic family** - refers to 2 or more ind. living in the same dwelling, rel. to each other by blood, marriage, common-law or adoption.

**Experienced labour force** - includes ind. who worked since 1/1/2005 and who were employed or unemployed during the ref. week.

**Non-movers** - on Census day were living at the same address as 1 or 5 years previously.

**Non-migrant movers** - lived at a different address but in the same census sub-division.

**Average** - or arithmetic mean is calculated by dividing the sum of the included categories by the number of the included categories.

**Median** - an alternate measure of "average" Median income of a specific group is that amount which divides their income size distribution into halves (below & above the median)

**Prevalence of low income** - the percentage of a specified group below Statistics Canada's low income cut-offs (LICO)