

2006 Census Profile

Division No. 1, Unorganized, UNO

Data Quality Flag* for this area is 02010

Produced by:

The Manitoba Bureau of Statistics

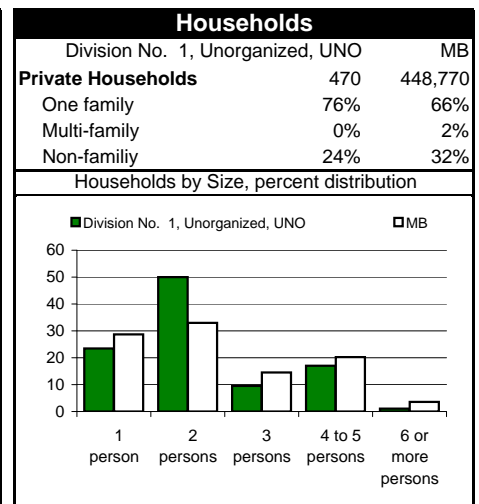
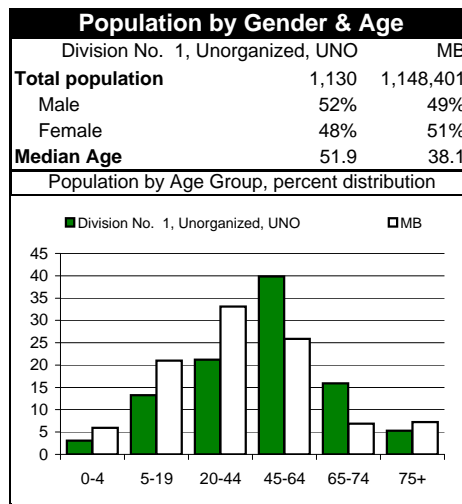
Statistics Canada offers community profiles at the following web address:

<http://www12.statcan.ca/english/census06/data/profiles/community/index.cfm?Lang=E>

**For information on data quality flags the user should consult the Statistics Canada publication:
Data Quality and Confidentiality Standards and Guidelines (Public), 2006 Census Dissemination*

September 2008

Summary		
Division No. 1, Unorganized, UNO		MB
Total population (as of May 16, 2006)	1,130	1,148,401
Share of Manitoba	0.10%	
2001 Census of Population (as of May 15, 2001)	670	1,119,583
Percent change '01-2006	68.7%	2.6%
Land area 2006 km ²	4,129.6	552,370
Occupied private dwellings (unrounded)	469	448,766
Total Dwellings (unrounded)	3,268	491,724

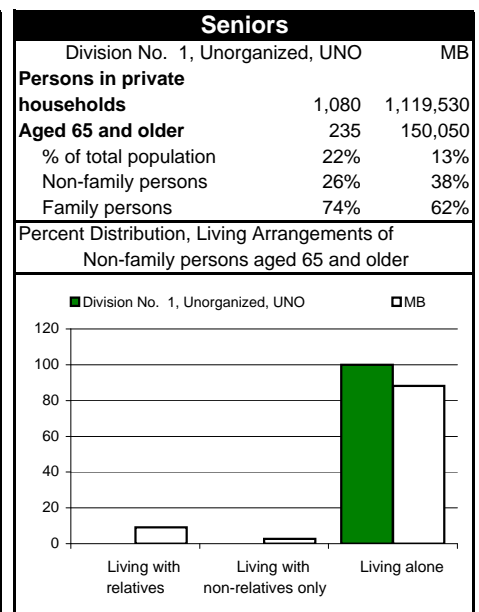
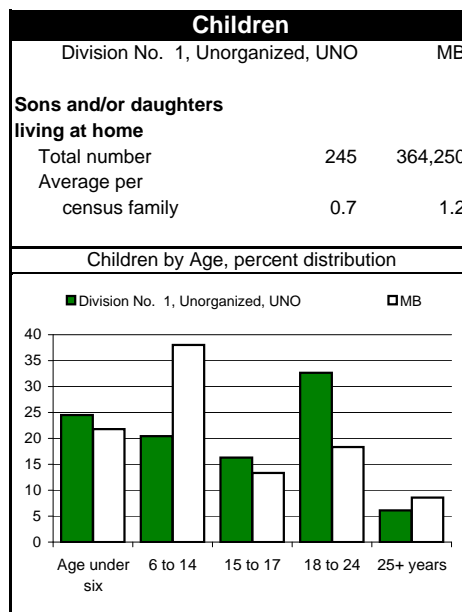


Marital Status & Families

Division No. 1, Unorganized, UNO			MB		
Population 15+ years	1,025	923,230			
Single, never married	230	307,500			
Legally married	675	463,100			
Separated	30	26,215			
Divorced	45	62,865			
Widowed	40	63,550			

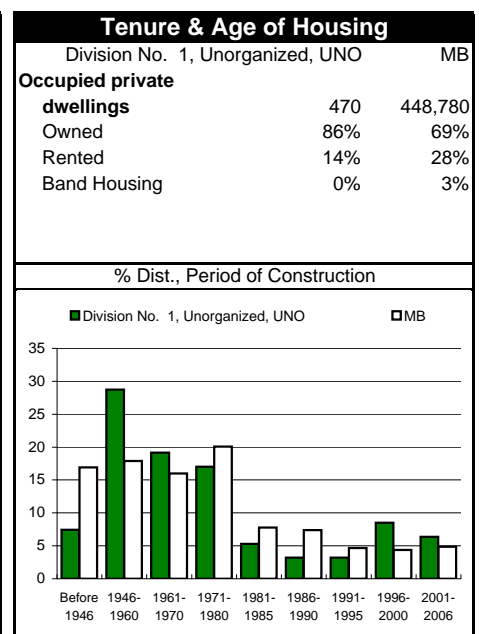
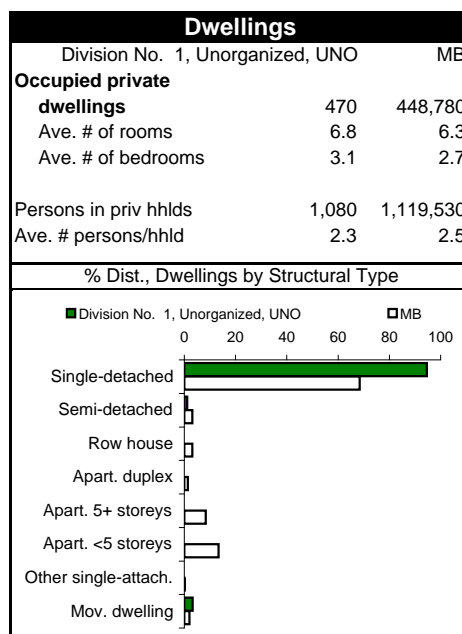
Census Families by Structure

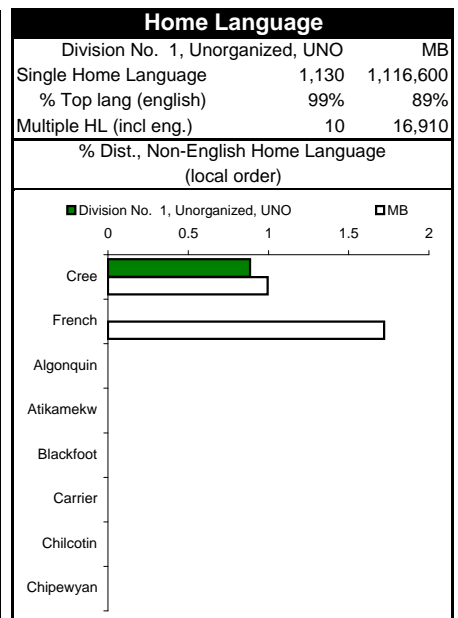
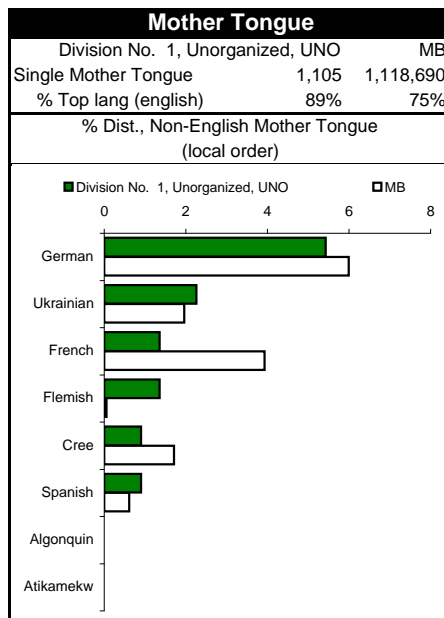
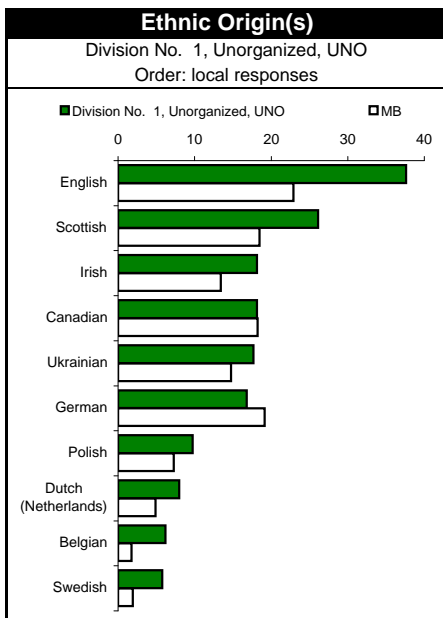
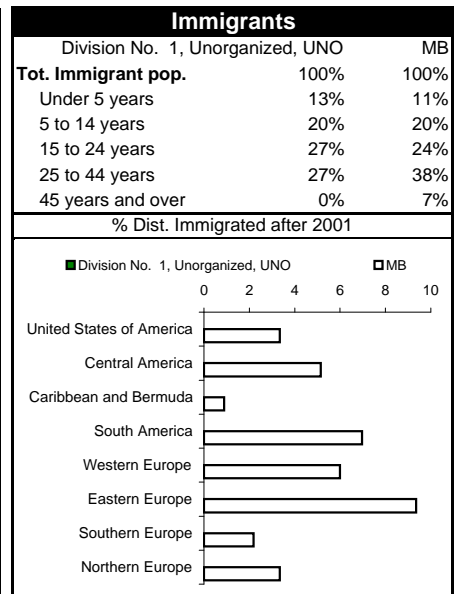
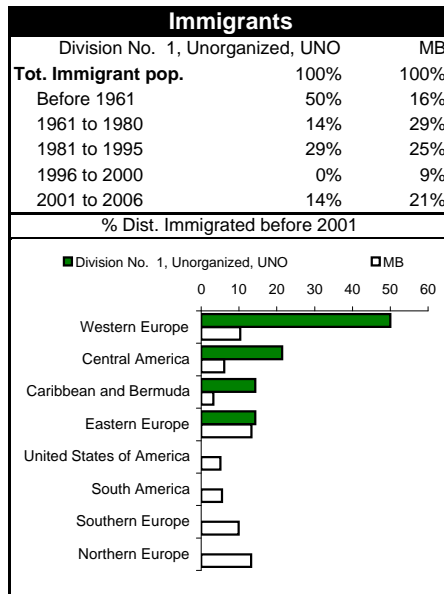
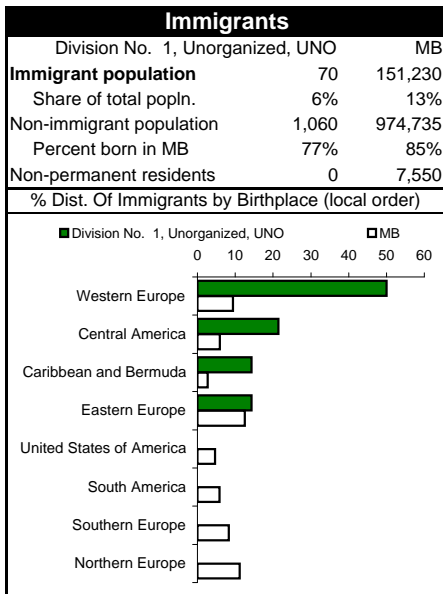
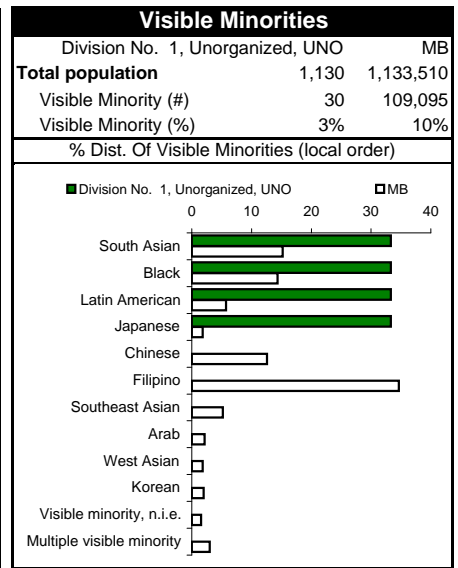
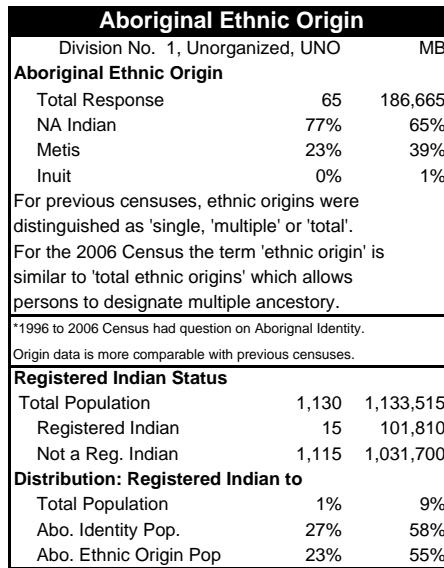

No. of census families		
355		312,805
Husband-wife families	350	259,595
Now-married couples	335	225,875
Without child at home	63%	44%
With children at home	37%	56%
Common-law couples	15	33,715
Without child at home	100%	57%
With children at home	67%	43%
Single-parent families	0	53,210
Male parent	N/A	19%
Female parent	N/A	81%

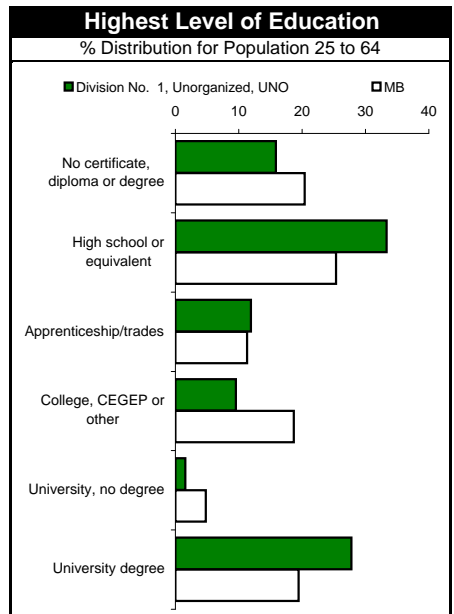
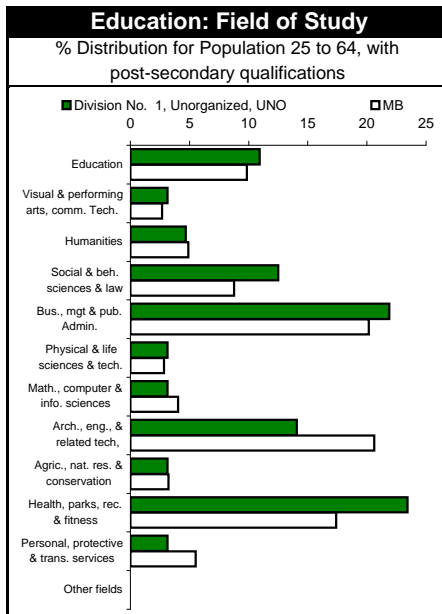
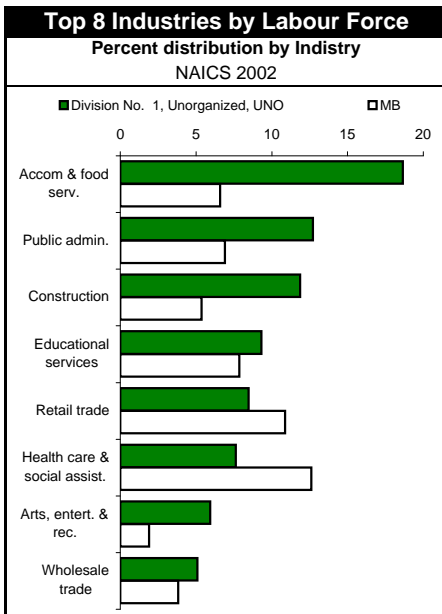
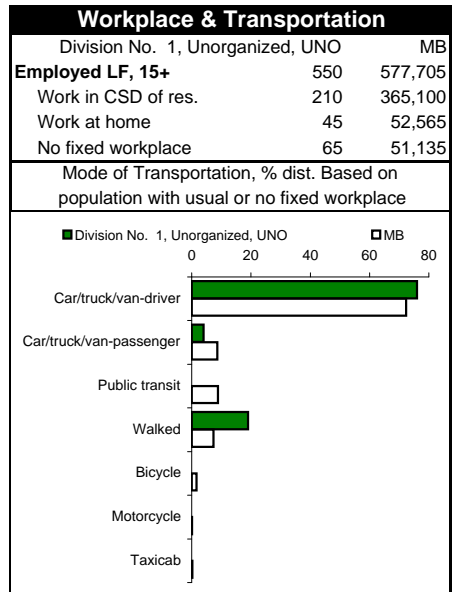
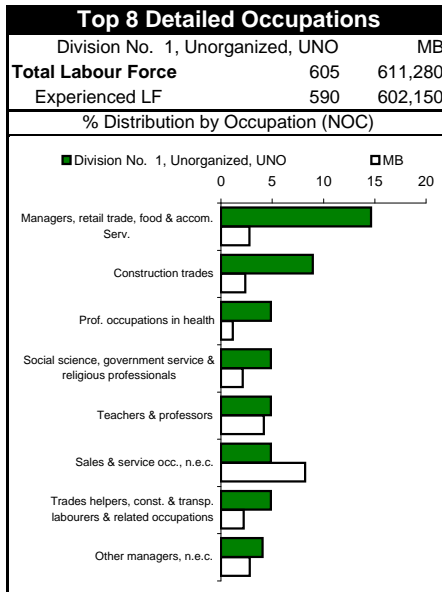
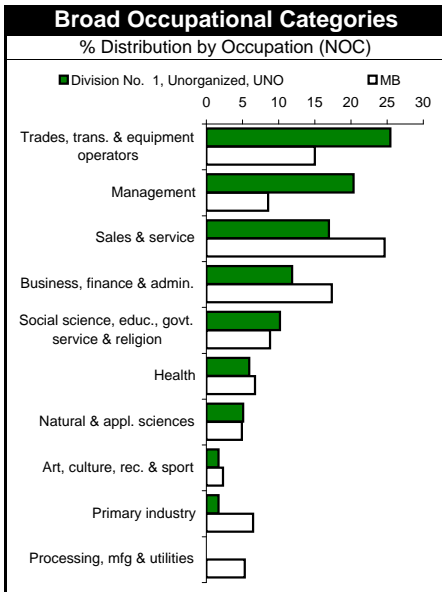
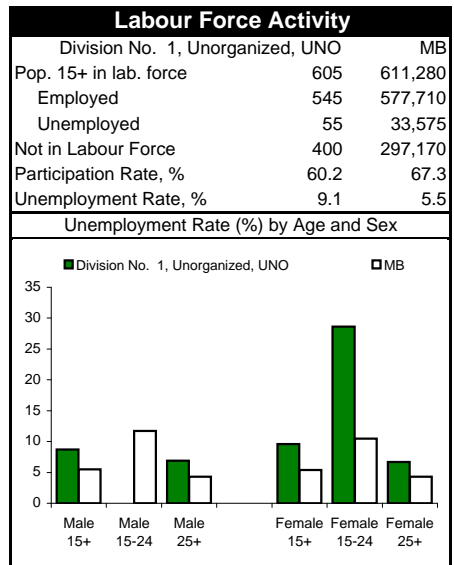
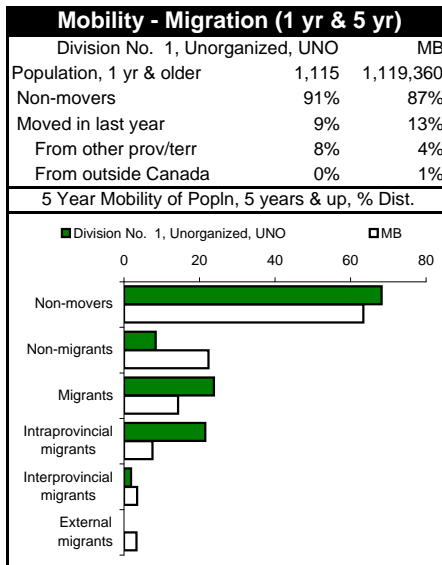
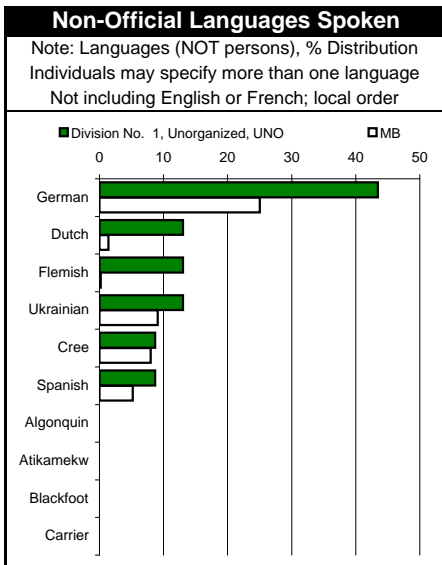


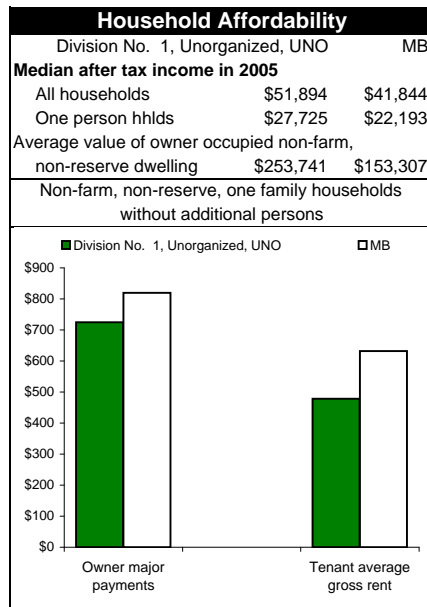
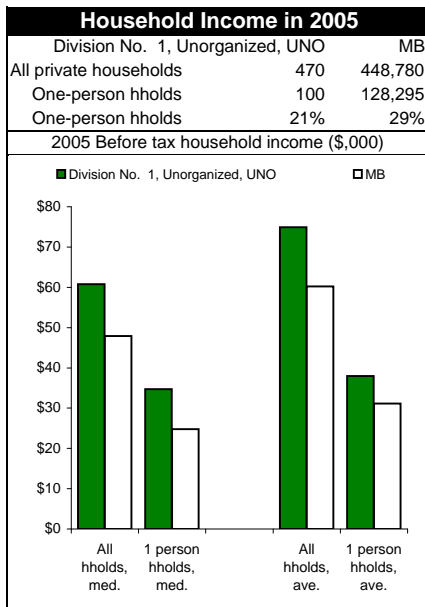
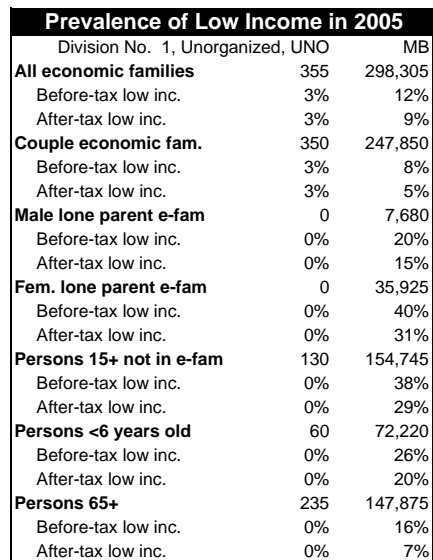
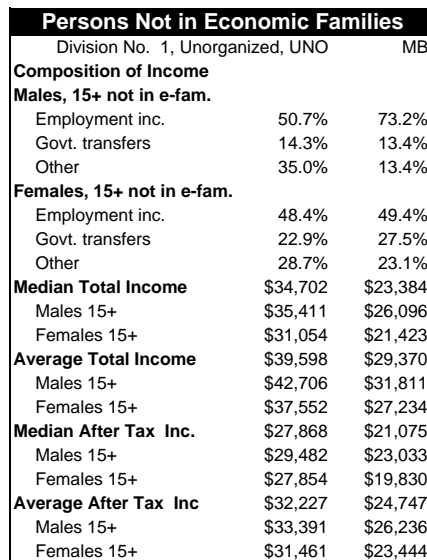
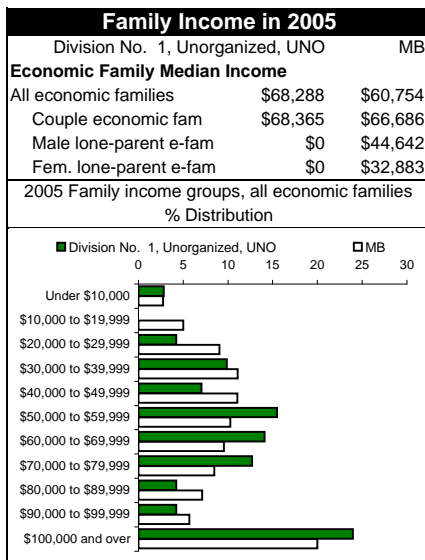
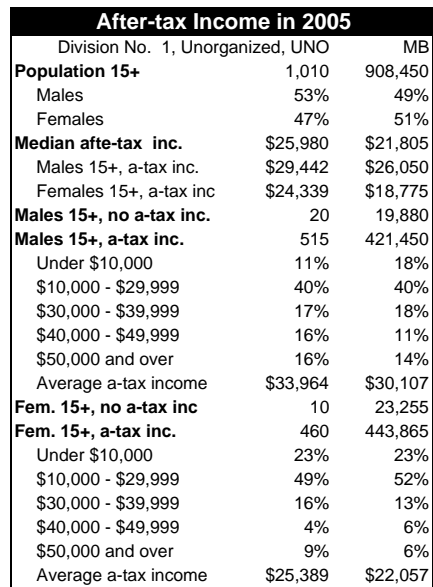
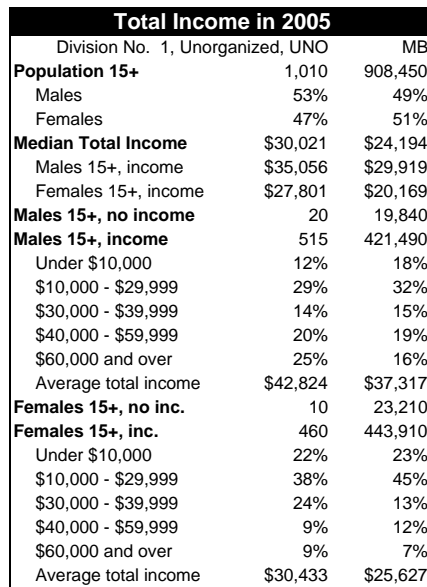
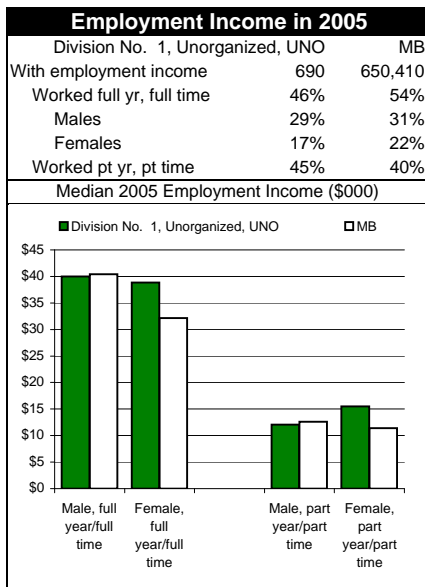
Affordability (vs. Household income)

Division No. 1, Unorganized, UNO			MB		
Non-farm, non-reserve private dwellings, occupied by usual residents					
Total number	470	426,070			
Tenant Occupied	65	126,420			
Average gross rent	\$412	\$591			
>= 30% of hhld income	0%	35%			
30-99% of hhld income	0%	31%			
Owner Occupied	405	299,645			
Average value	\$253,741	\$153,307			
Average payments	\$657	\$768			
>= 30% of hhld income	12%	11%			
30-99% of hhld income	12%	10%			
One family hhlds without additional persons in non-farm, non-reserve private dwellings					
Tenant households	25	50,055			
Average gross rent	\$478	\$632			
>= 30% of hhld income	0%	25%			
Owner occupied	325	216,475			
Average gross rent	\$725	\$820			
>= 30% of hhld income	14%	9%			









Notes

Population - effective since the 1991 Census non-permanent residents included in total.

2001 Census population - based on 2006 boundaries.

Economic family - refers to 2 or more ind. living in the same dwelling, rel. to each other by blood, marriage, common-law or adoption.

Experienced labour force - includes ind. who worked since 1/1/2005 and who were employed or unemployed during the ref. week.

Non-movers - on Census day were living at the same address as 1 or 5 years previously.

Non-migrant movers - lived at a different address but in the same census sub-division.

Average - or arithmetic mean is calculated by dividing the sum of the included categories by the number of the included categories.

Median - an alternate measure of "average" Median income of a specific group is that amount which divides their income size distribution into halves (below & above the median)

Prevalence of low income - the percentage of a specified group below Statistics Canada's low income cut-offs (LICO)