

2006 Census Profile

# **Elkhorn, VL**

Data Quality Flag\* for this area is 00000

Produced by:

## **The Manitoba Bureau of Statistics**

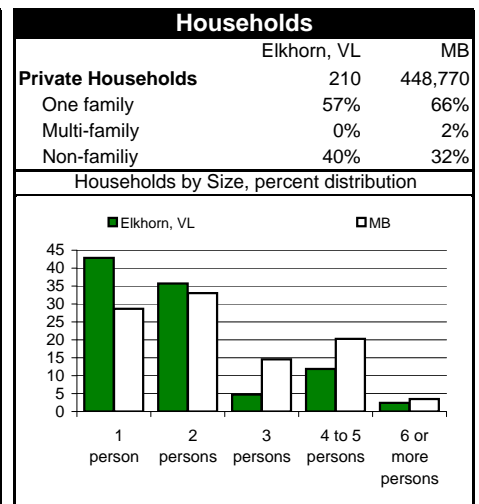
Statistics Canada offers community profiles at the following web address:

<http://www12.statcan/english/census06/data/profiles/community/index.cfm?Lang=E>

*\*For information on data quality flags the user should consult the Statistics Canada publication:  
Data Quality and Confidentiality Standards and Guidelines (Public), 2006 Census Dissemination*

**September 2008**

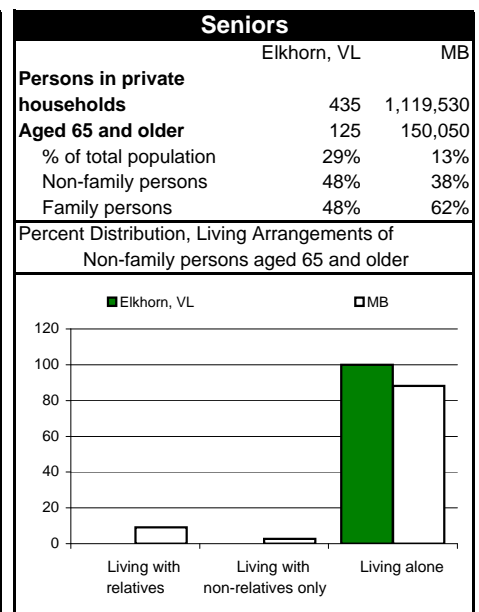
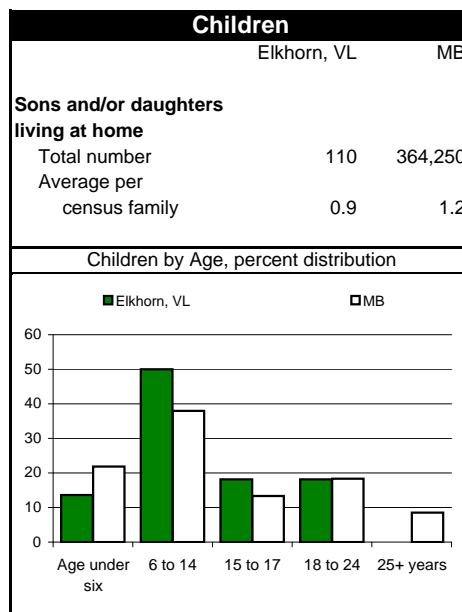
Summary		
	Elkhorn, VL	MB
<b>Total population</b> (as of May 16, 2006)	461	1,148,401
Share of Manitoba	0.04%	
<b>2001 Census of Population</b> (as of May 15, 2001)	470	1,119,583
Percent change '01-2006	-1.9%	2.6%
<b>Land area 2006</b> km <sup>2</sup>	2.7	552,370
<b>Occupied private dwellings</b> (unrounded)	209	448,766
<b>Total Dwellings</b> (unrounded)	222	491,724



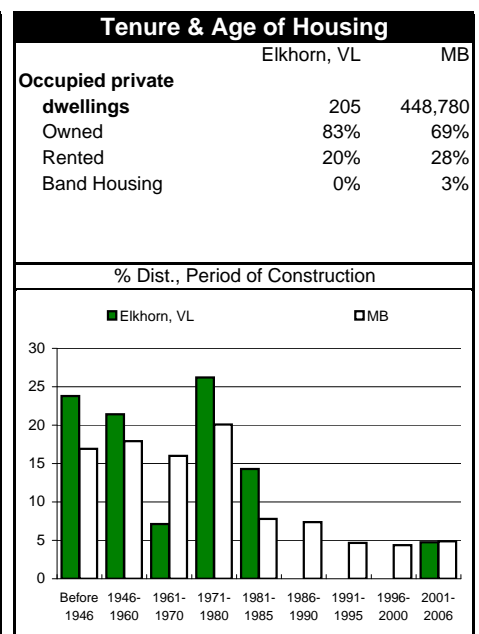
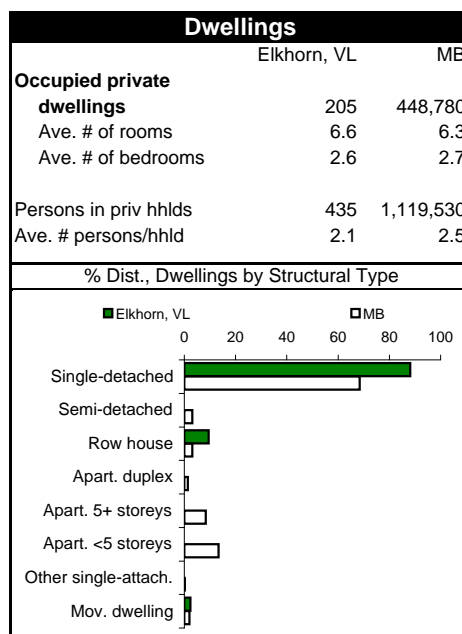
Marital Status & Families		
	Elkhorn, VL	MB
<b>Population 15+ years</b>	385	923,230
Single, never married	90	307,500
Legally married	175	463,100
Separated	15	26,215
Divorced	40	62,865
Widowed	70	63,550


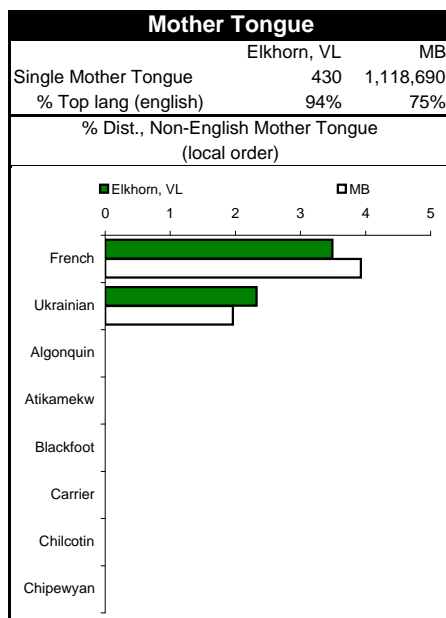
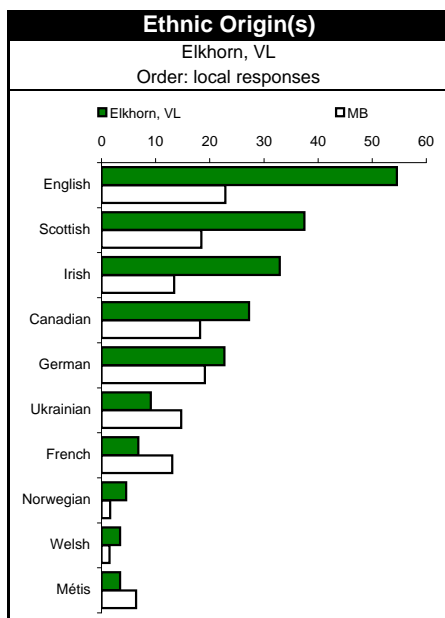
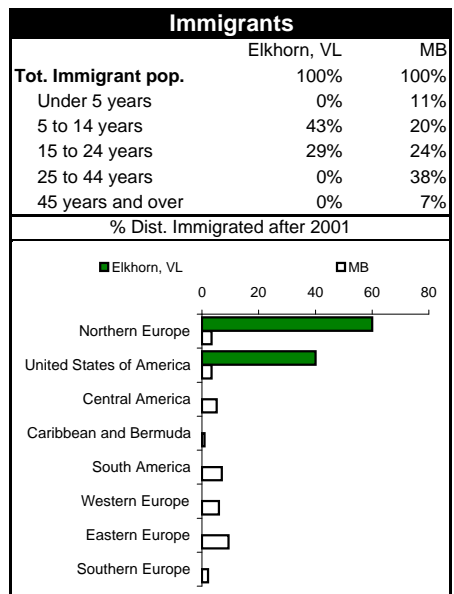
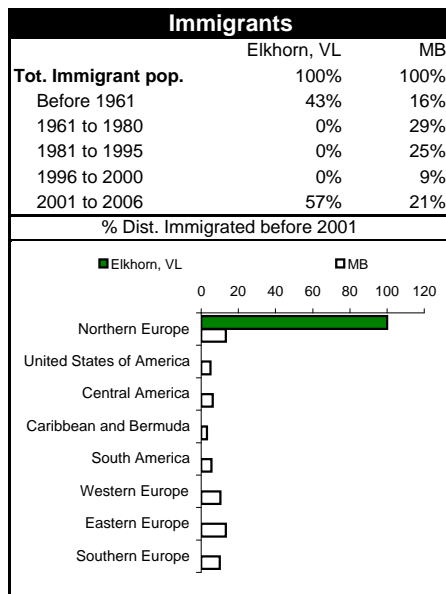
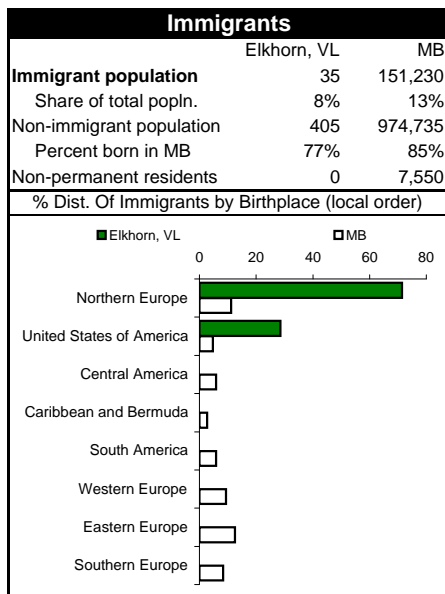
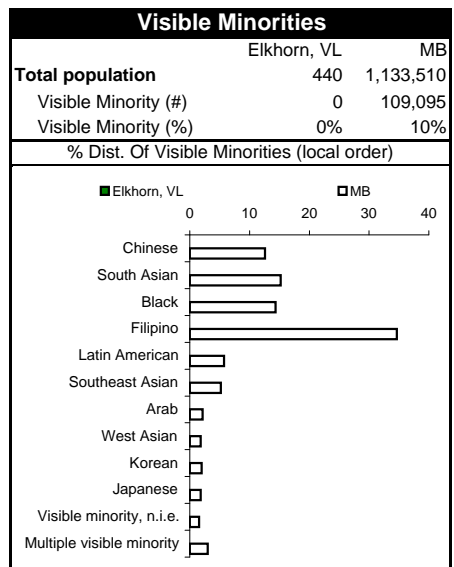
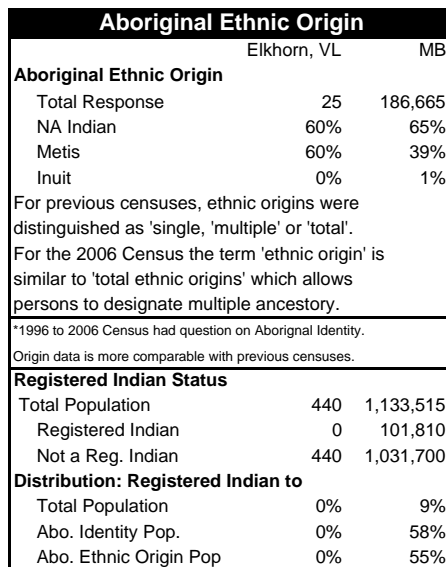
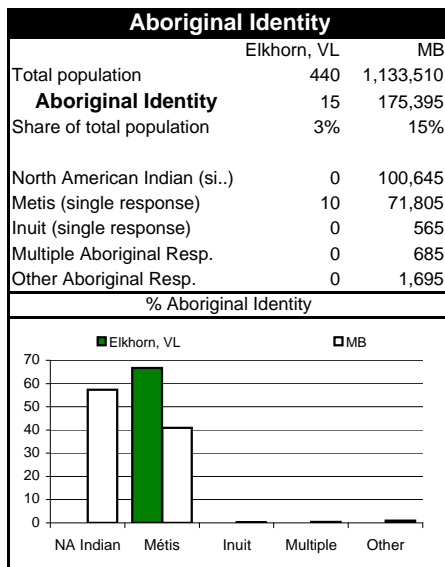
Census Families by Structure

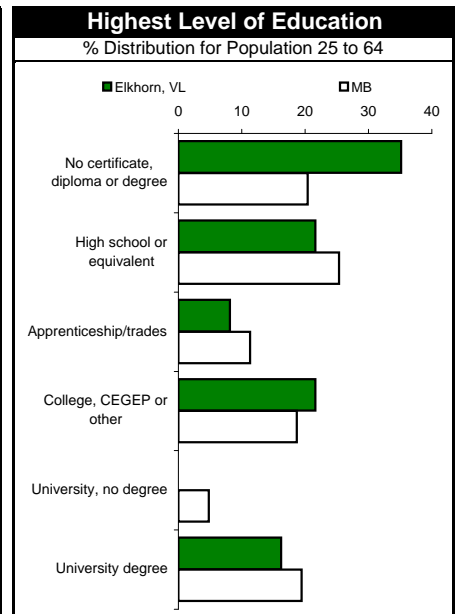
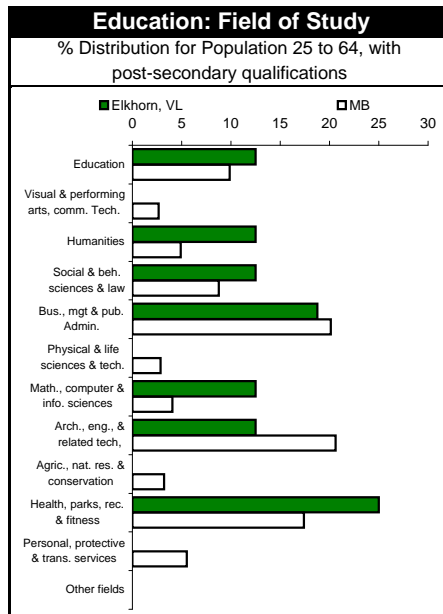
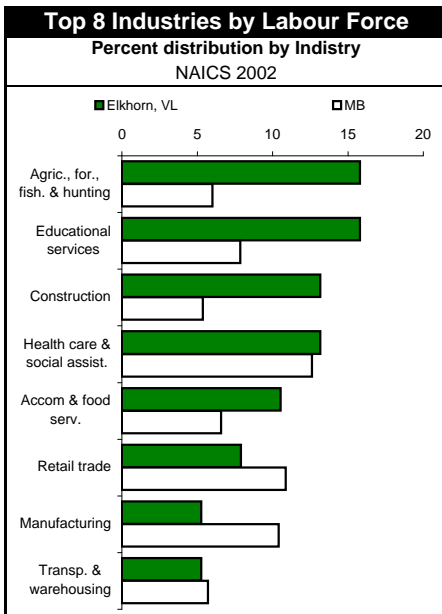
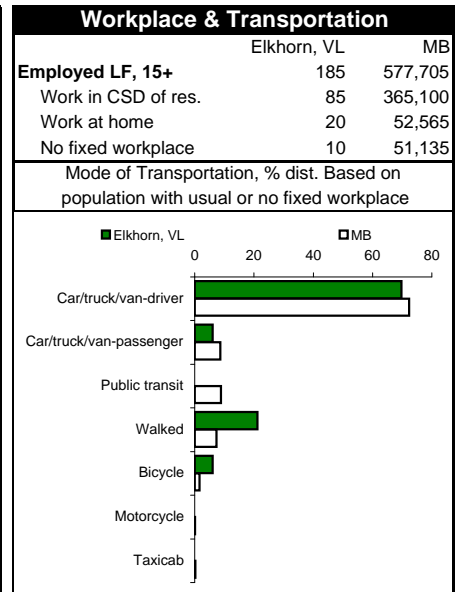
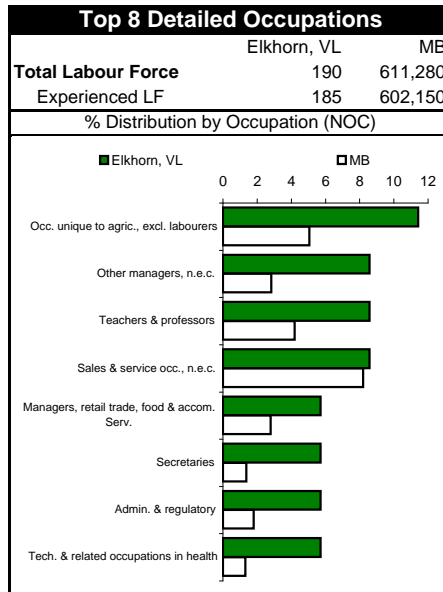
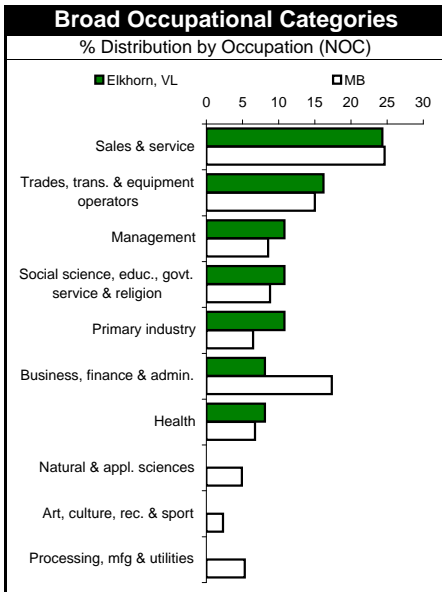
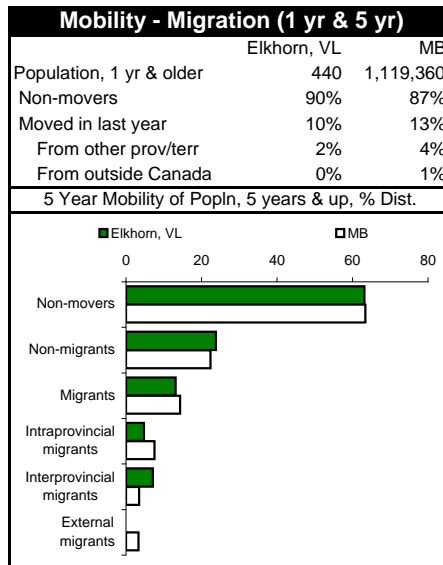
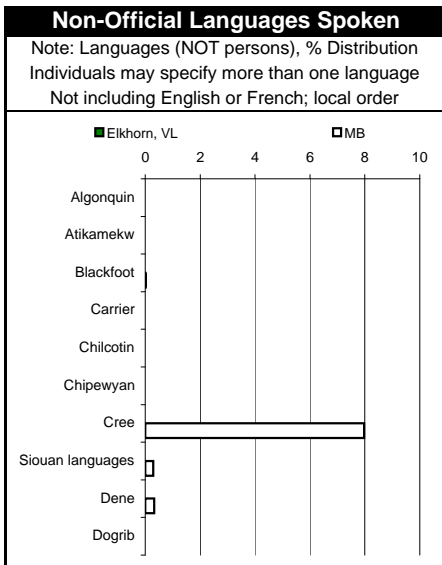
No. of census families	Elkhorn, VL	MB
<b>120</b>	312,805	
<b>Husband-wife families</b>	115	259,595
Now-married couples	90	225,875
Without child at home	50%	44%
With children at home	44%	56%
Common-law couples	25	33,715
Without child at home	40%	57%
With children at home	60%	43%
<b>Single-parent families</b>	10	53,210
Male parent	0%	19%
Female parent	100%	81%

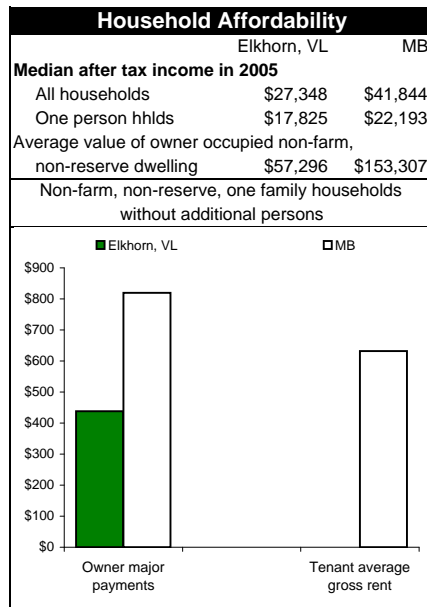
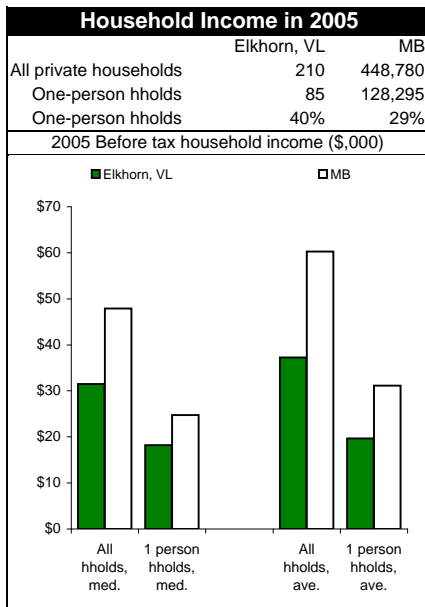
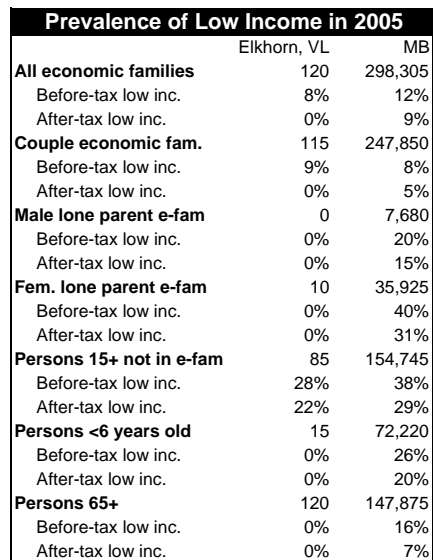
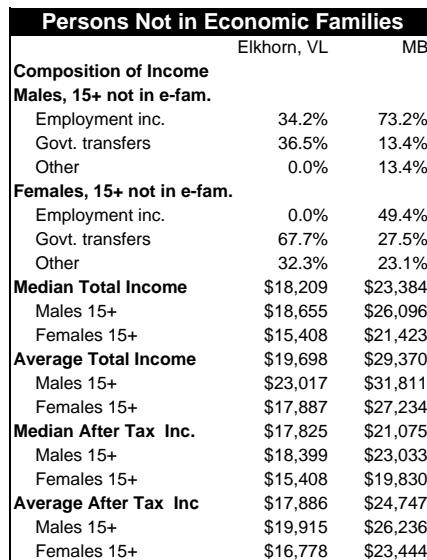
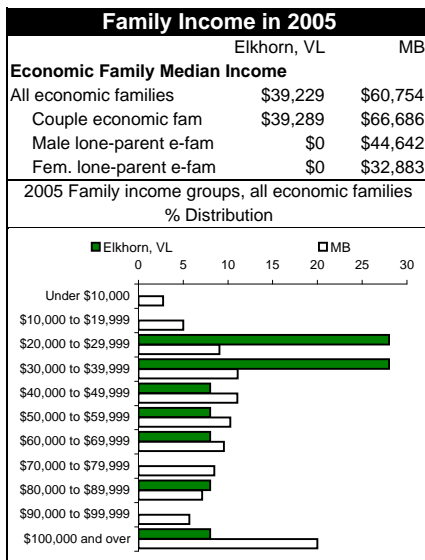
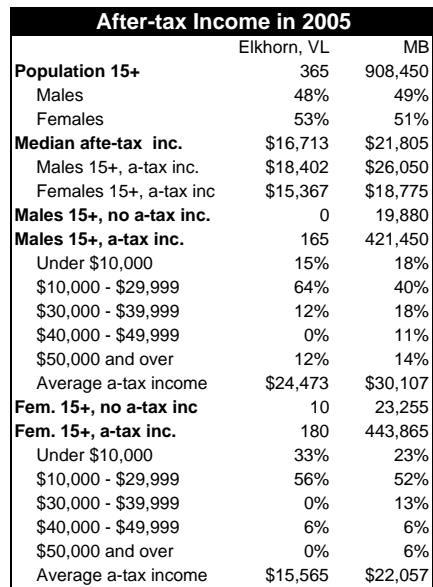
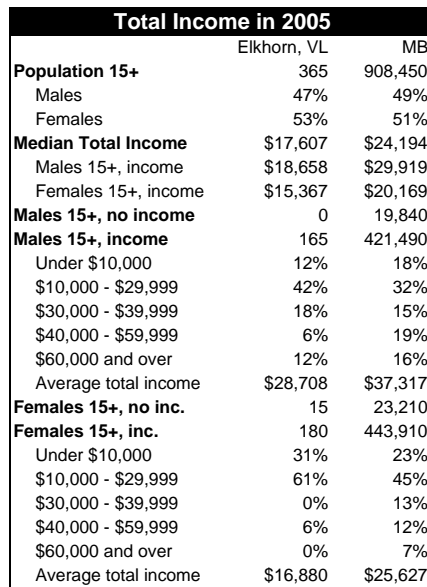
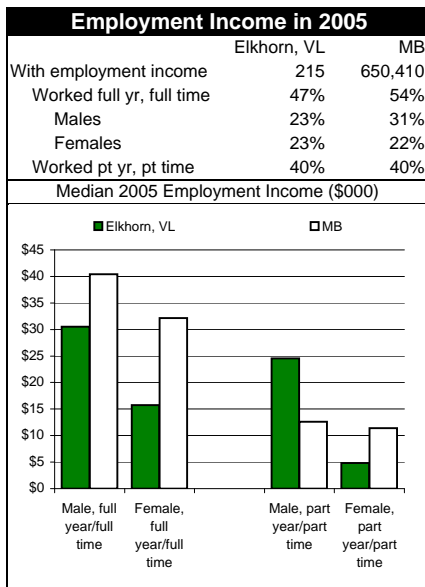


Affordability (vs. Household income)		
	Elkhorn, VL	MB
<b>Non-farm, non-reserve private dwellings, occupied by usual residents</b>		
<b>Total number</b>	200	426,070
<b>Tenant Occupied</b>	40	126,420
Average gross rent	\$574	\$591
>= 30% of hhld income	0%	35%
30-99% of hhld income	0%	31%
<b>Owner Occupied</b>	165	299,645
Average value	\$57,296	\$153,307
Average payments	\$355	\$768
>= 30% of hhld income	6%	11%
30-99% of hhld income	6%	10%
<b>One family hhlds without additional persons in non-farm, non-reserve private dwellings</b>		
<b>Tenant households</b>	15	50,055
Average gross rent	\$0	\$632
>= 30% of hhld income	0%	25%
<b>Owner occupied</b>	105	216,475
Average gross rent	\$438	\$820
>= 30% of hhld income	0%	9%









### Notes

**Population** - effective since the 1991 Census non-permanent residents included in total.

**2001 Census population** - based on 2006 boundaries.

**Economic family** - refers to 2 or more ind. living in the same dwelling, rel. to each other by blood, marriage, common-law or adoption.

**Experienced labour force** - includes ind. who worked since 1/1/2005 and who were employed or unemployed during the ref. week.

**Non-movers** - on Census day were living at the same address as 1 or 5 years previously.

**Non-migrant movers** - lived at a different address but in the same census sub-division.

**Average** - or arithmetic mean is calculated by dividing the sum of the included categories by the number of the included categories.

**Median** - an alternate measure of "average" Median income of a specific group is that amount which divides their income size distribution into halves (below & above the median)

**Prevalence of low income** - the percentage of a specified group below Statistics Canada's low income cut-offs (LICO)