

2006 Census Profile

Lakeview, RM

Data Quality Flag* for this area is 01010

Produced by:

The Manitoba Bureau of Statistics

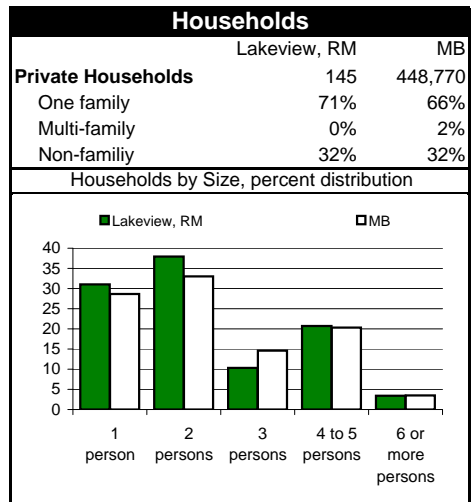
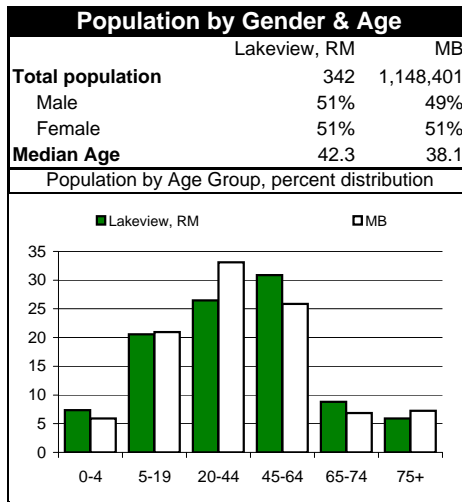
Statistics Canada offers community profiles at the following web address:

<http://www12.statcan.ca/english/census06/data/profiles/community/index.cfm?Lang=E>

**For information on data quality flags the user should consult the Statistics Canada publication:
Data Quality and Confidentiality Standards and Guidelines (Public), 2006 Census Dissemination*

September 2008

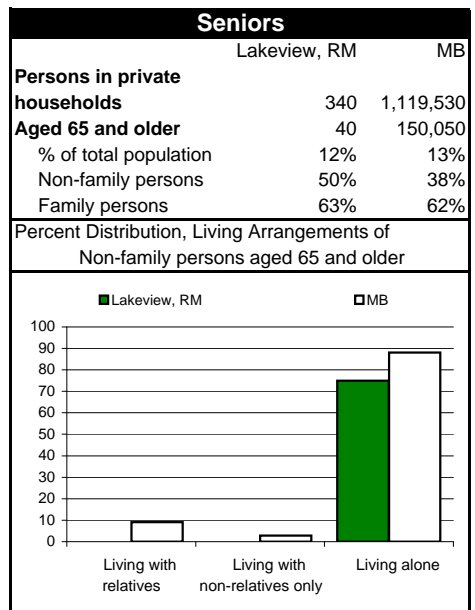
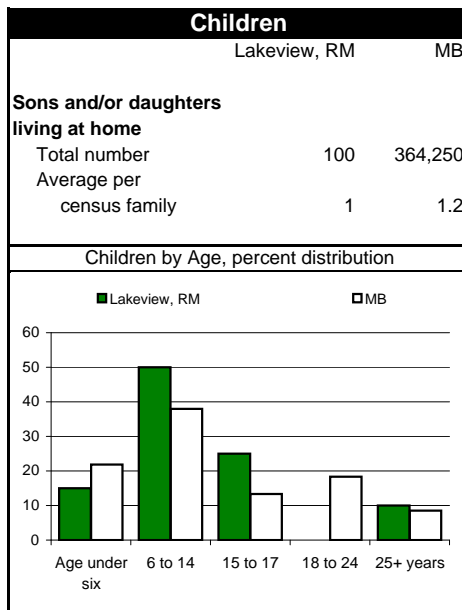
Summary		
	Lakeview, RM	MB
Total population (as of May 16, 2006)	342	1,148,401
Share of Manitoba	0.03%	
2001 Census of Population (as of May 15, 2001)	384	1,119,583
Percent change '01-2006	-10.9%	2.6%
Land area 2006 km ²	567.9	552,370
Occupied private dwellings (unrounded)	144	448,766
Total Dwellings (unrounded)	148	491,724



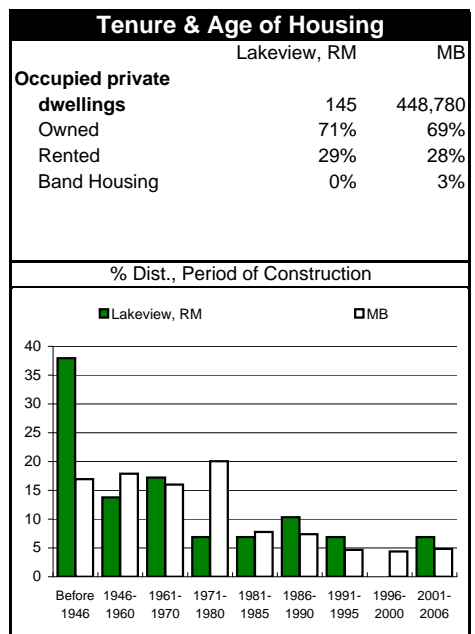
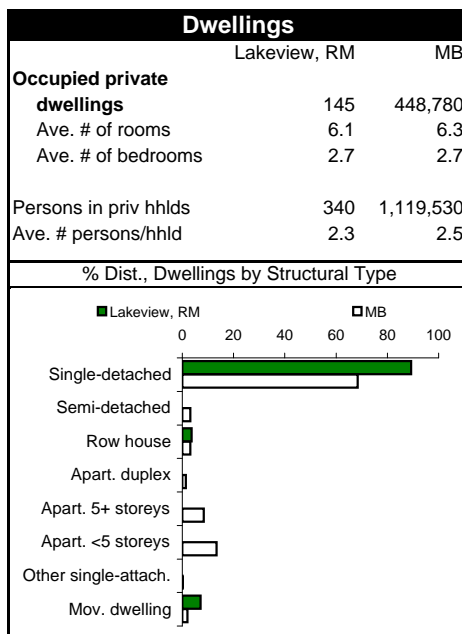
Marital Status & Families		
	Lakeview, RM	MB
Population 15+ years	265	923,230
Single, never married	75	307,500
Legally married	145	463,100
Separated	5	26,215
Divorced	20	62,865
Widowed	25	63,550


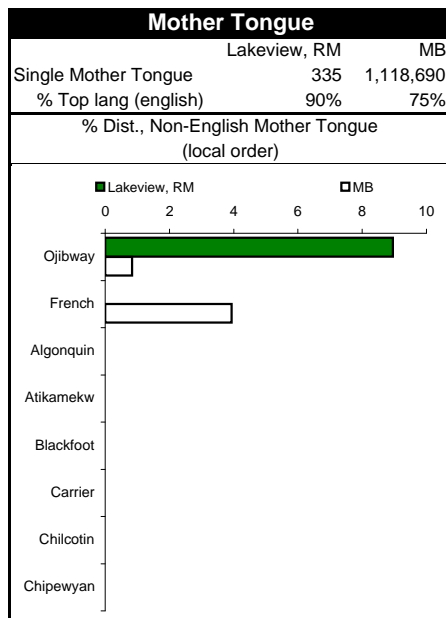
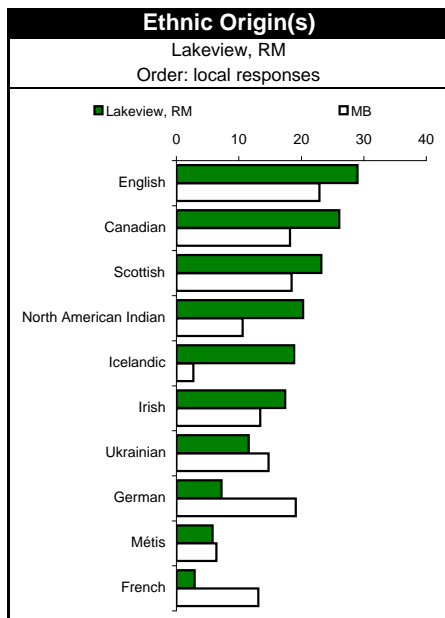
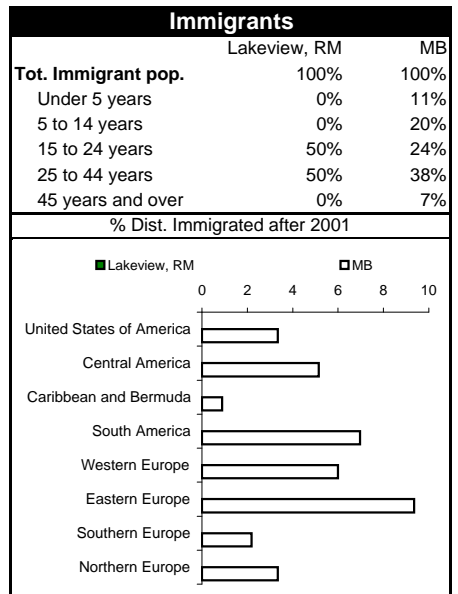
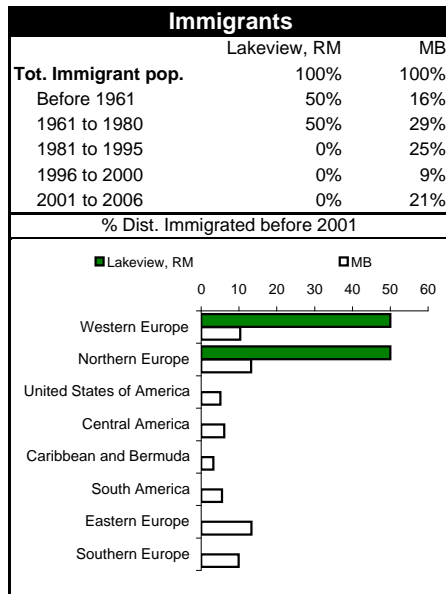
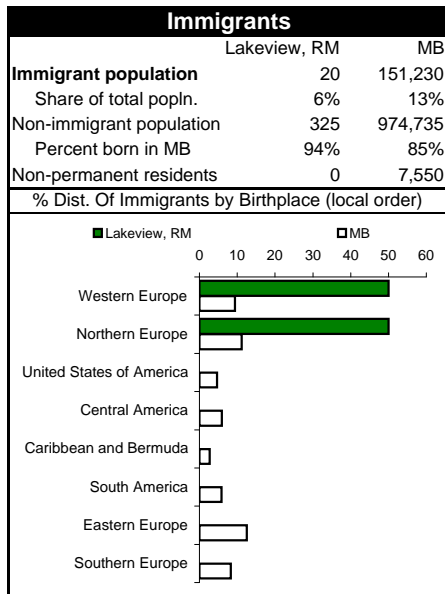
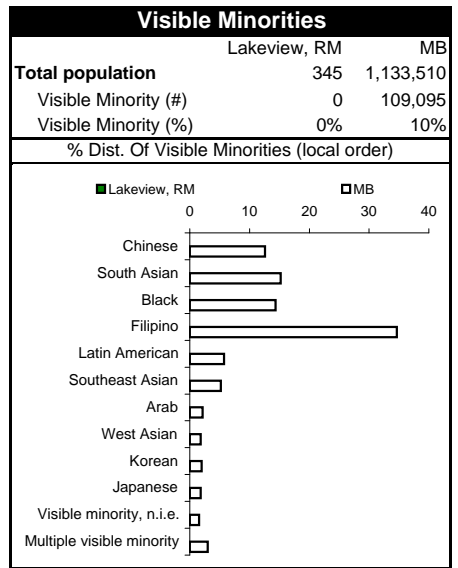
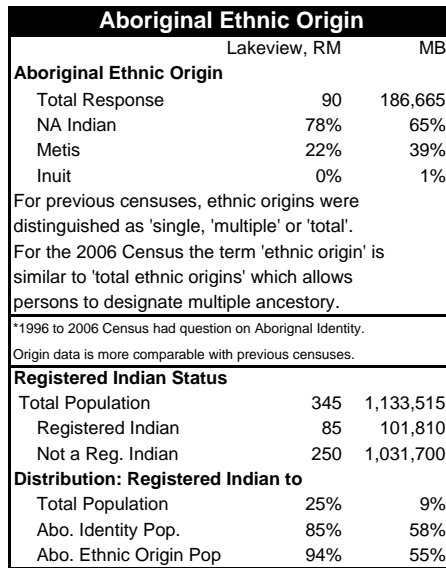
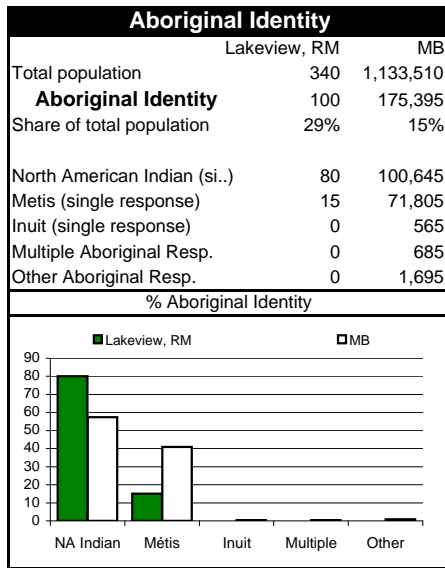
Census Families by Structure

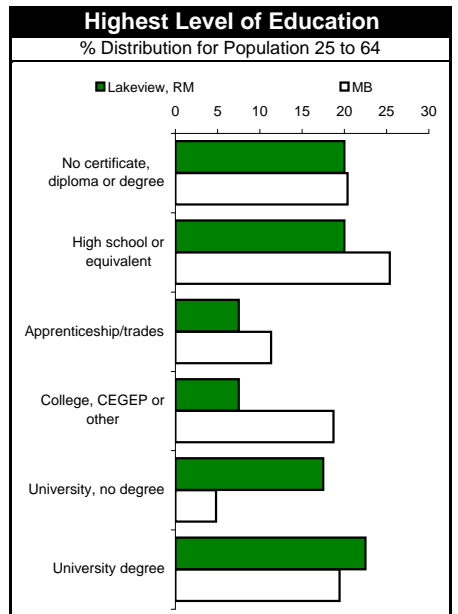
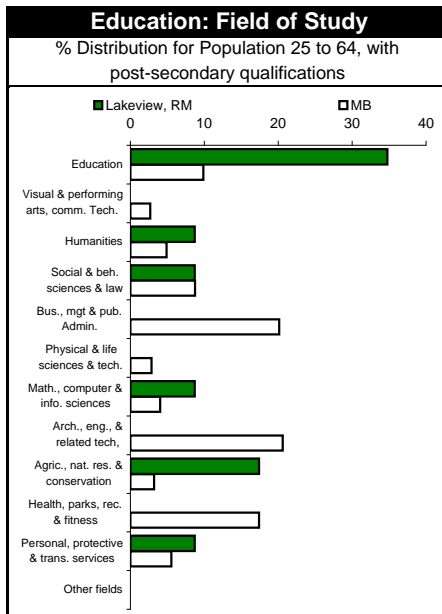
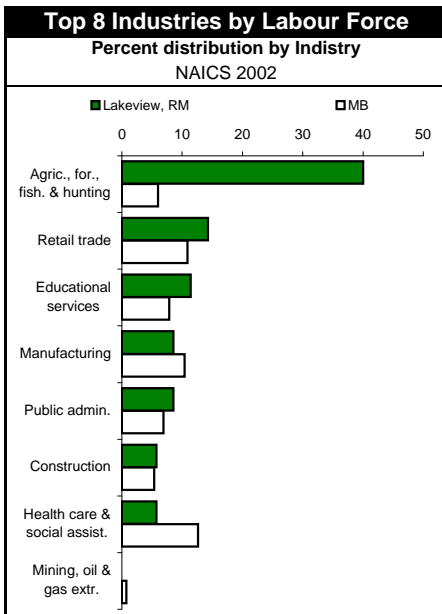
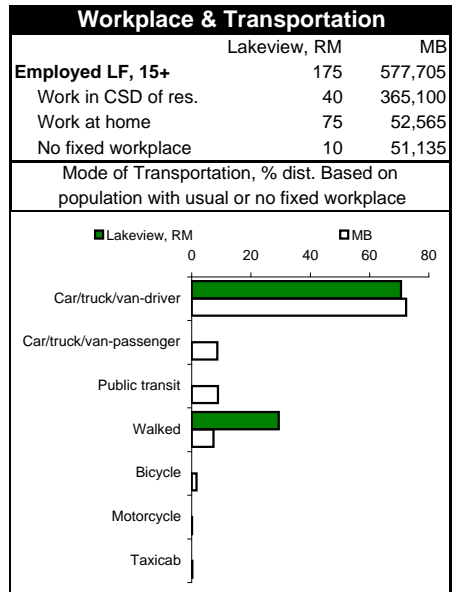
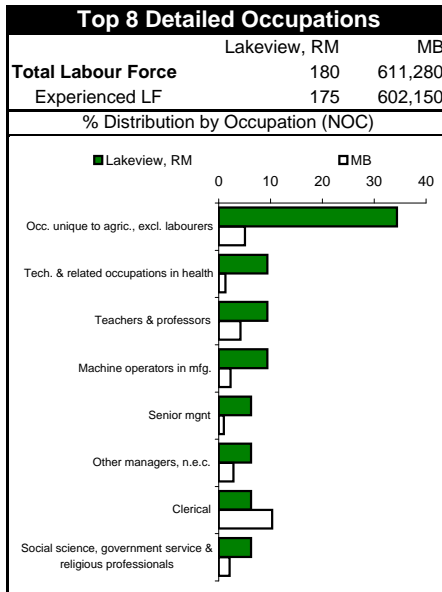
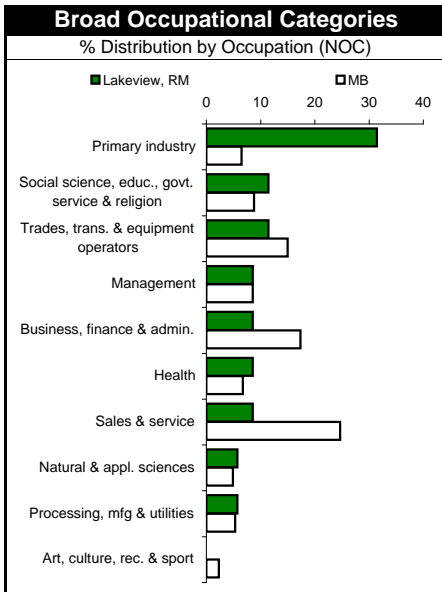
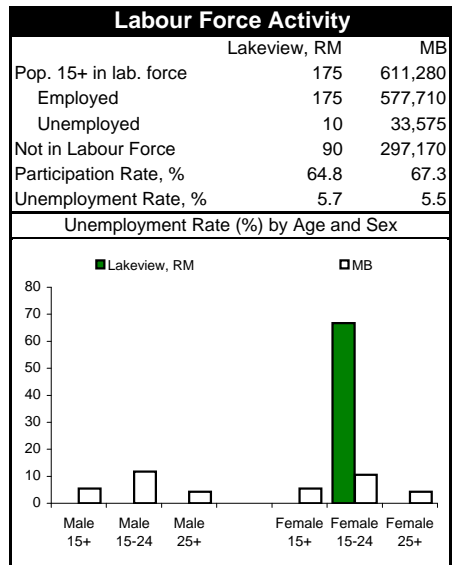
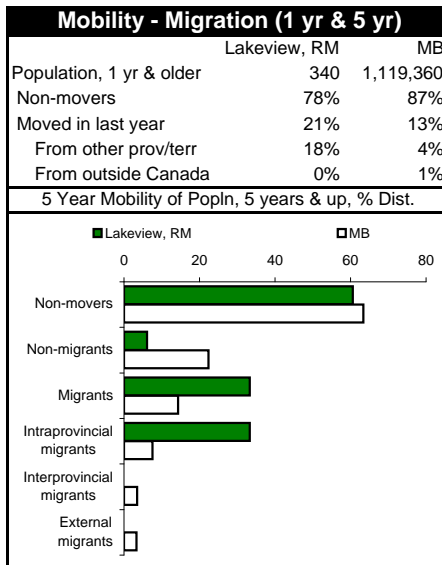
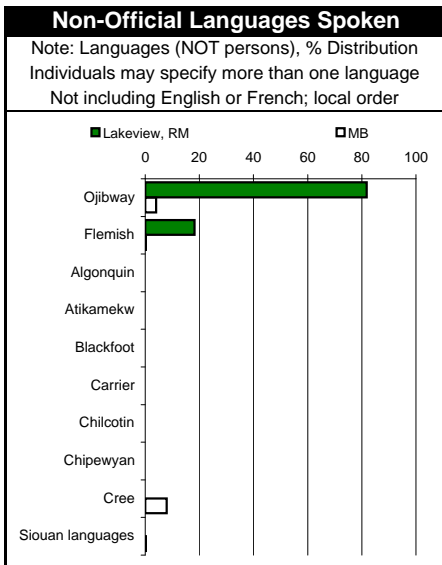
No. of census families	Lakeview, RM	MB
105	312,805	
Husband-wife families	90	259,595
Now-married couples	75	225,875
Without child at home	40%	44%
With children at home	67%	56%
Common-law couples	15	33,715
Without child at home	100%	57%
With children at home	0%	43%
Single-parent families	10	53,210
Male parent	100%	19%
Female parent	0%	81%

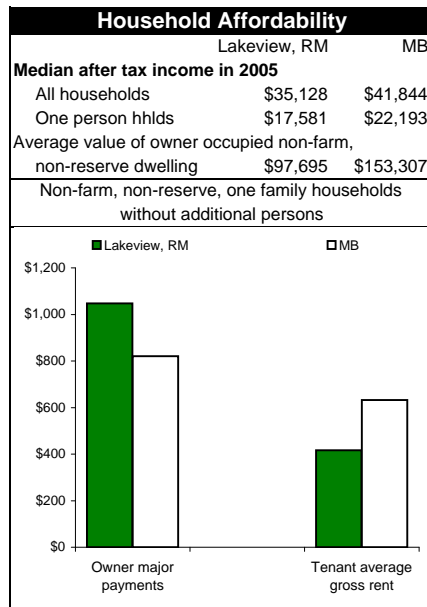
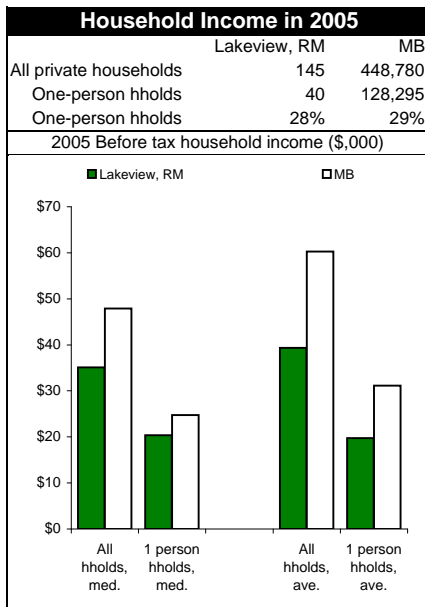

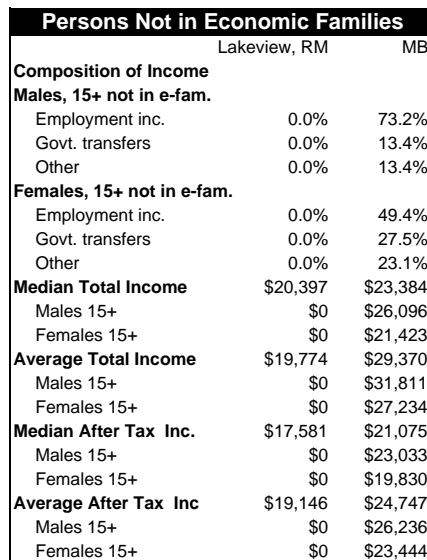
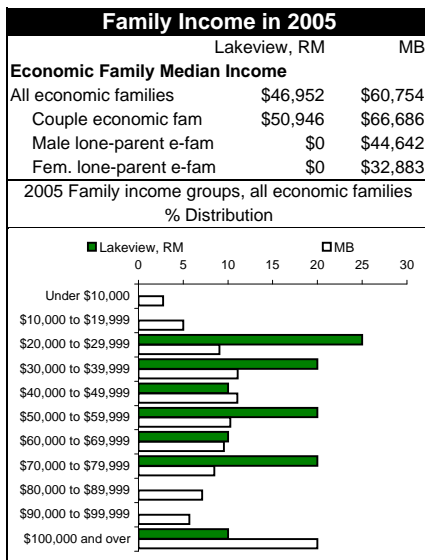
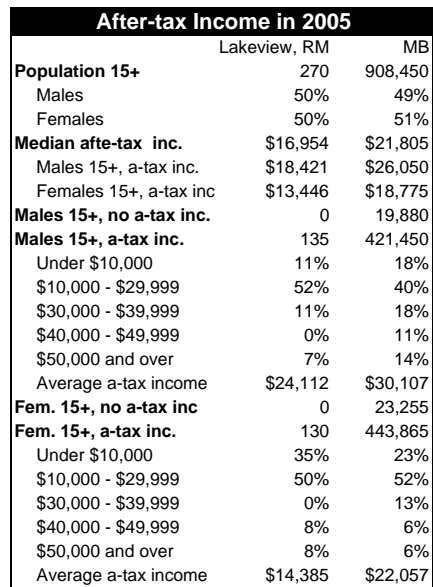
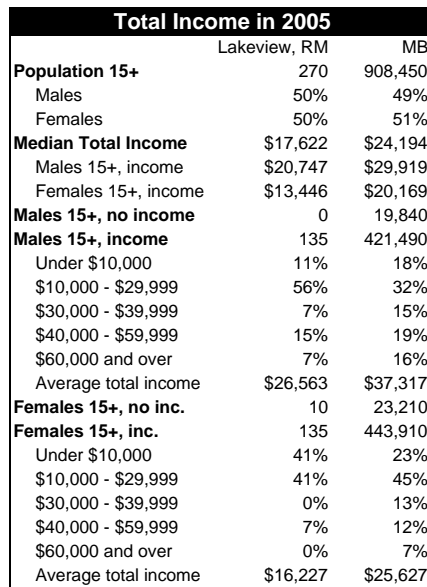
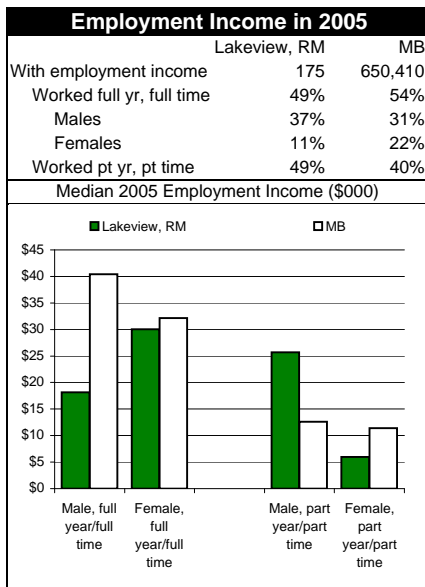


Affordability (vs. Household income)		
	Lakeview, RM	MB
Non-farm, non-reserve private dwellings, occupied by usual residents		
Total number	120	426,070
Tenant Occupied	45	126,420
Average gross rent	\$365	\$591
>= 30% of hhld income	33%	35%
30-99% of hhld income	0%	31%
Owner Occupied	80	299,645
Average value	\$97,695	\$153,307
Average payments	\$855	\$768
>= 30% of hhld income	25%	11%
30-99% of hhld income	31%	10%
One family hhlds without additional persons in non-farm, non-reserve private dwellings		
Tenant households	25	50,055
Average gross rent	\$417	\$632
>= 30% of hhld income	40%	25%
Owner occupied	50	216,475
Average gross rent	\$1,048	\$820
>= 30% of hhld income	20%	9%









Notes

Population - effective since the 1991 Census non-permanent residents included in total.

2001 Census population - based on 2006 boundaries.

Economic family - refers to 2 or more ind. living in the same dwelling, rel. to each other by blood, marriage, common-law or adoption.

Experienced labour force - includes ind. who worked since 1/1/2005 and who were employed or unemployed during the ref. week.

Non-movers - on Census day were living at the same address as 1 or 5 years previously.

Non-migrant movers - lived at a different address but in the same census sub-division.

Average - or arithmetic mean is calculated by dividing the sum of the included categories by the number of the included categories.

Median - an alternate measure of "average" Median income of a specific group is that amount which divides their income size distribution into halves (below & above the median)

Prevalence of low income - the percentage of a specified group below Statistics Canada's low income cut-offs (LICO)