

2006 Census Profile

Leaf Rapids, T

Data Quality Flag* for this area is 01000

Produced by:

The Manitoba Bureau of Statistics

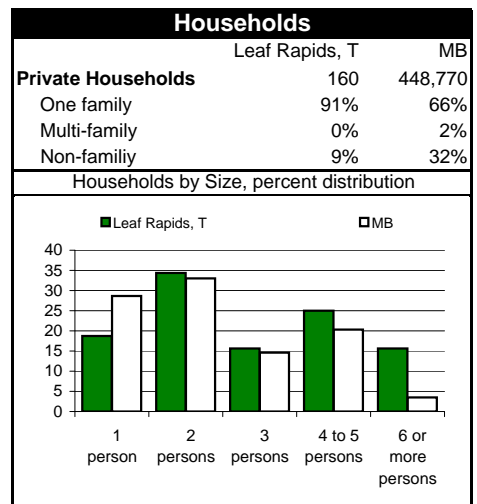
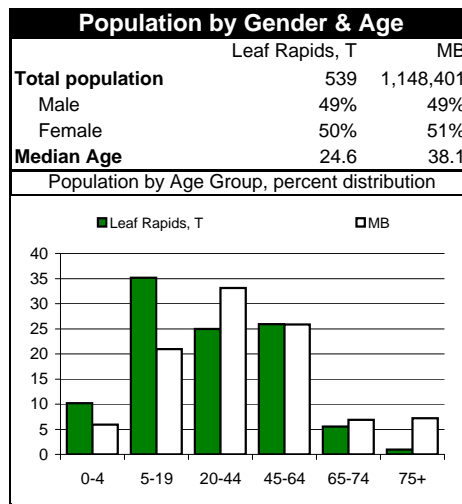
Statistics Canada offers community profiles at the following web address:

<http://www12.statcan/english/census06/data/profiles/community/index.cfm?Lang=E>

**For information on data quality flags the user should consult the Statistics Canada publication:
Data Quality and Confidentiality Standards and Guidelines (Public), 2006 Census Dissemination*

September 2008

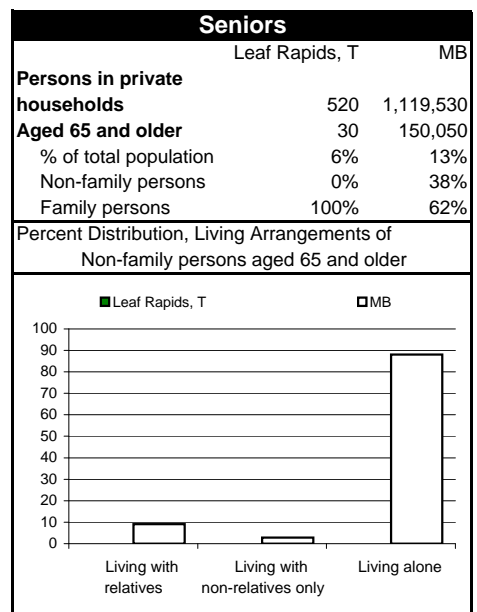
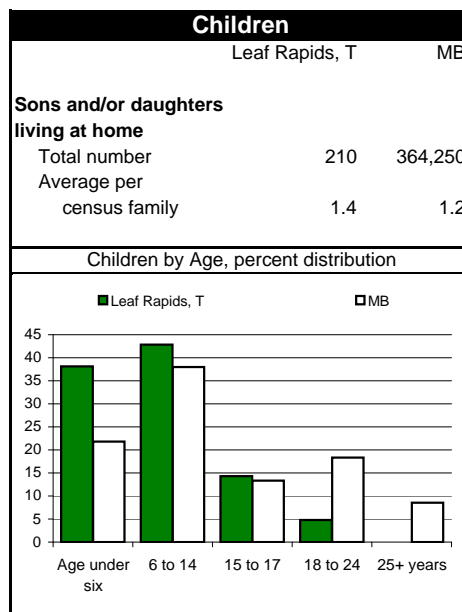
Summary		
	Leaf Rapids, T	MB
Total population (as of May 16, 2006)	539	1,148,401
Share of Manitoba	0.05%	
2001 Census of Population (as of May 15, 2001)	1,309	1,119,583
Percent change '01-2006	-58.8%	2.6%
Land area 2006 km ²	1,272.9	552,370
Occupied private dwellings (unrounded)	164	448,766
Total Dwellings (unrounded)	480	491,724



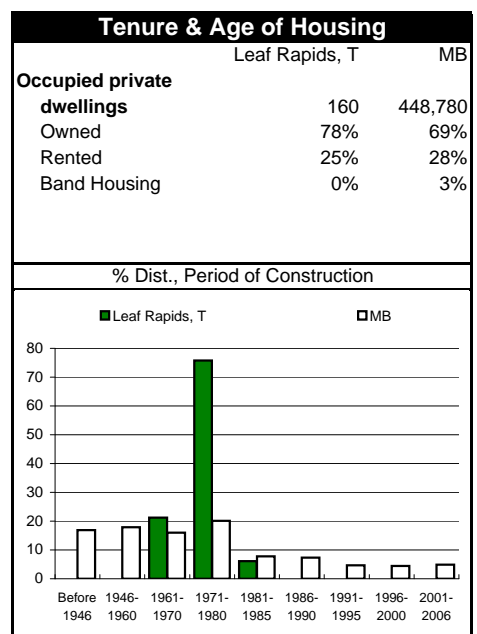
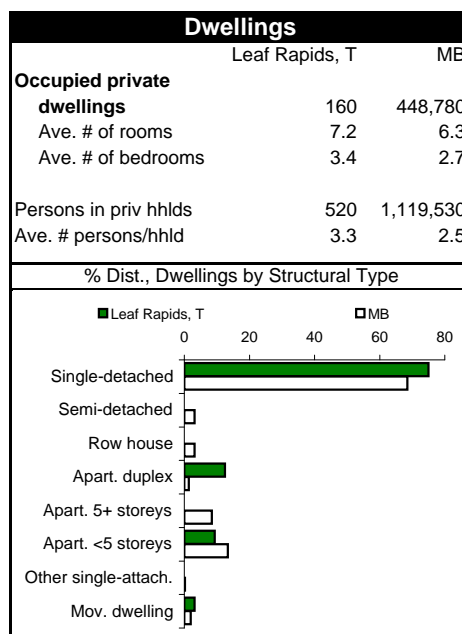
Marital Status & Families		
	Leaf Rapids, T	MB
Population 15+ years	370	923,230
Single, never married	180	307,500
Legally married	145	463,100
Separated	10	26,215
Divorced	25	62,865
Widowed	15	63,550

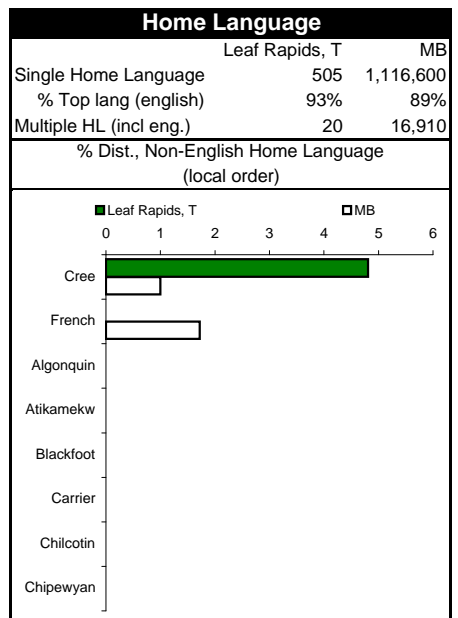
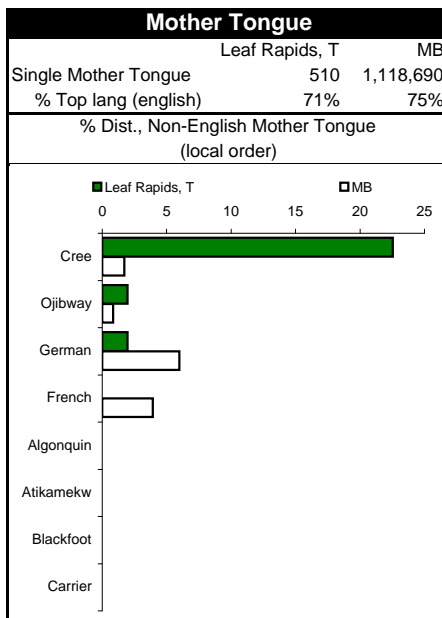
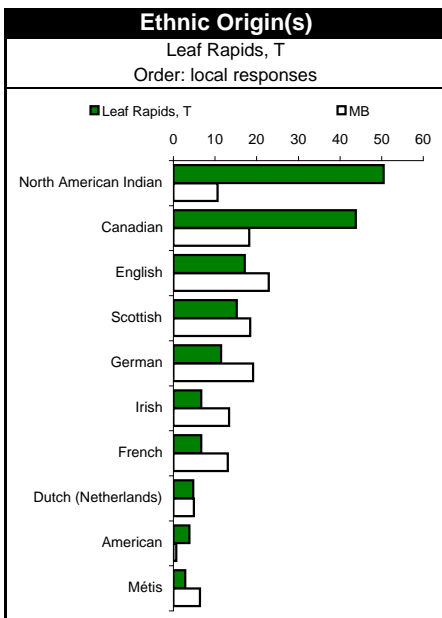
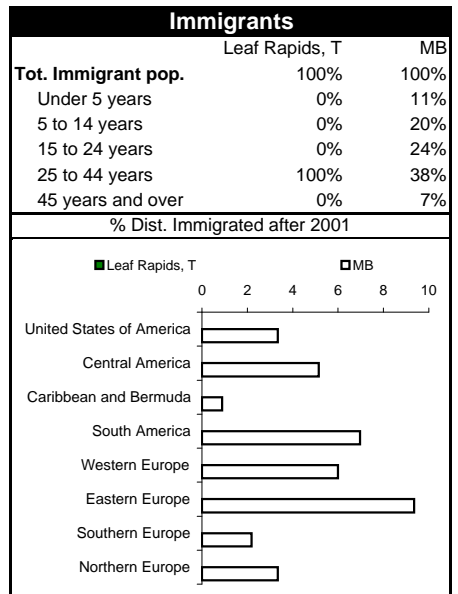
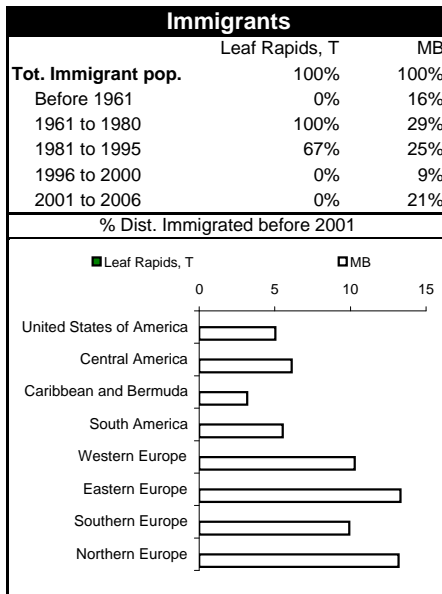
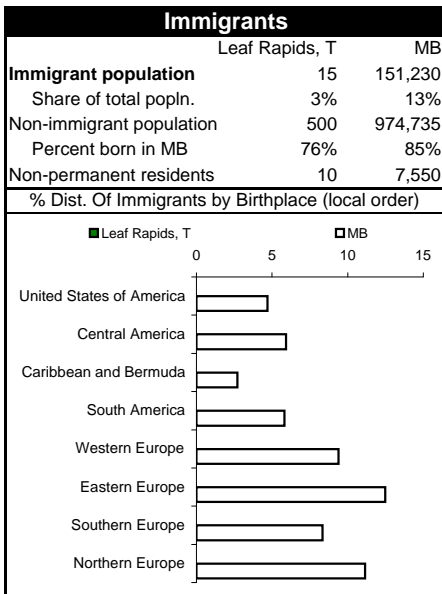
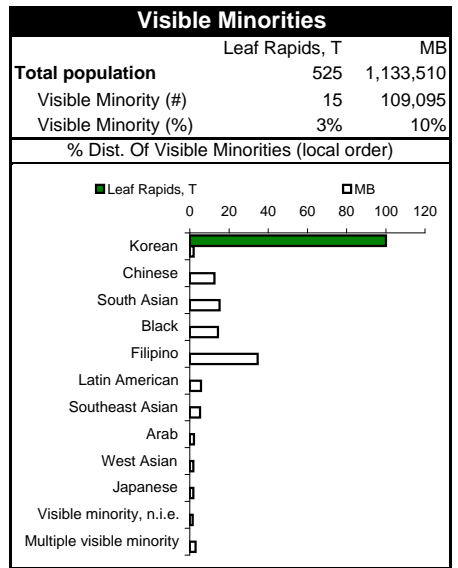
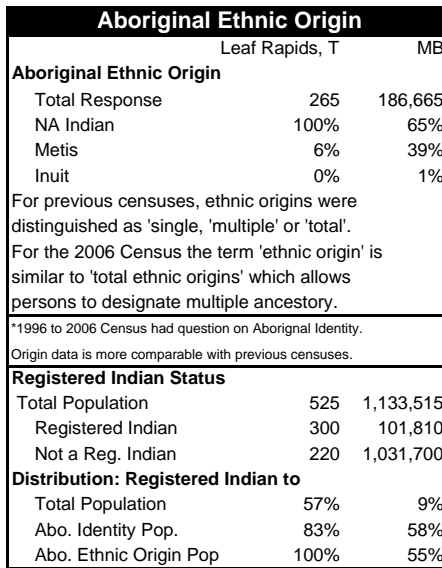
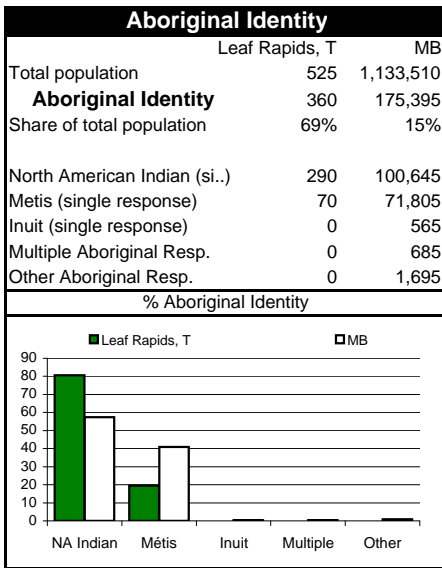
Census Families by Structure

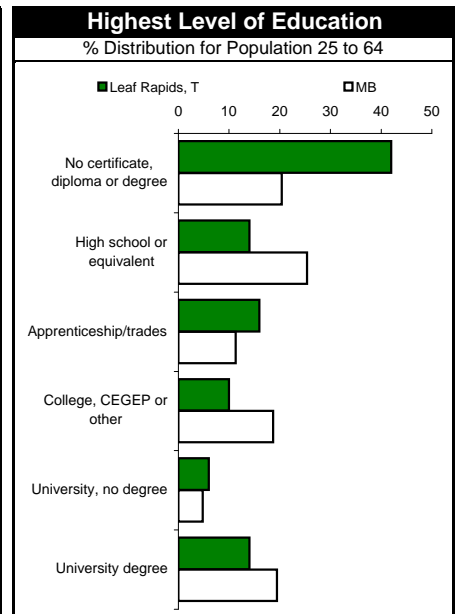
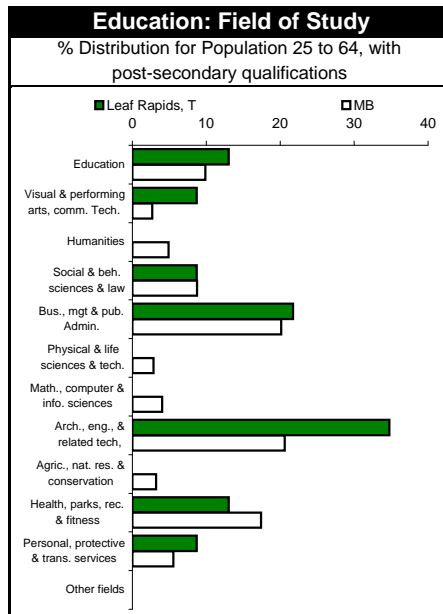
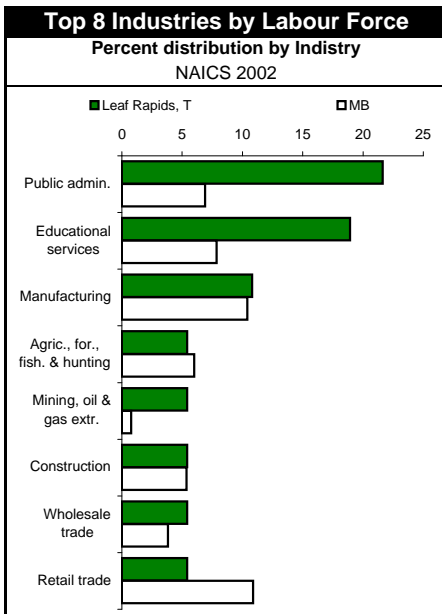
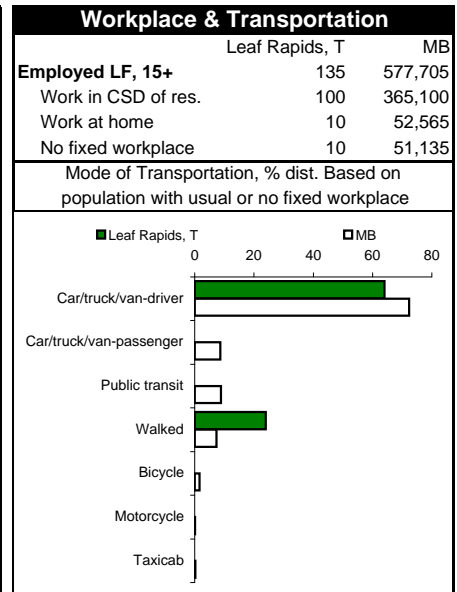
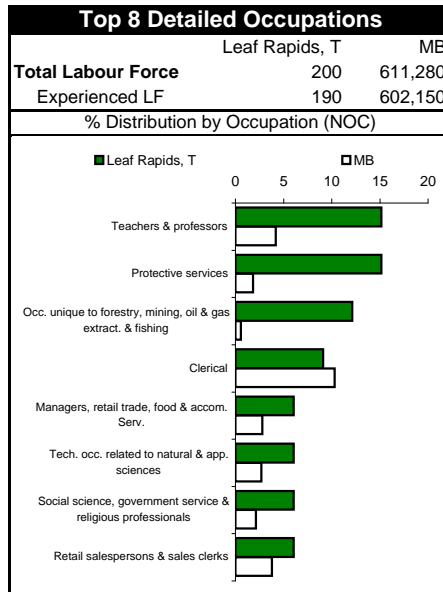
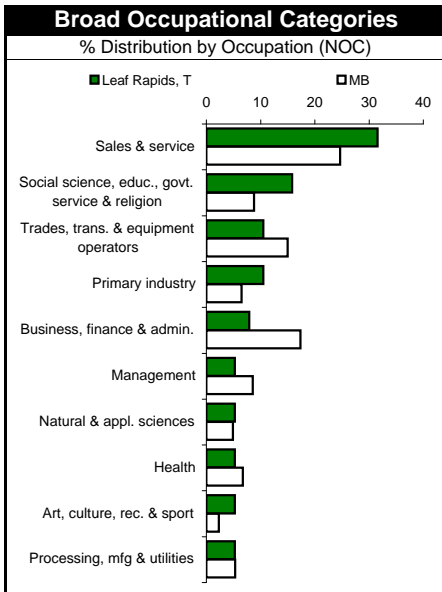
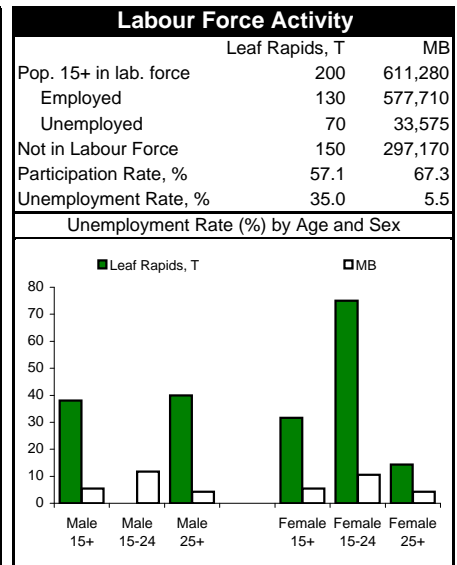
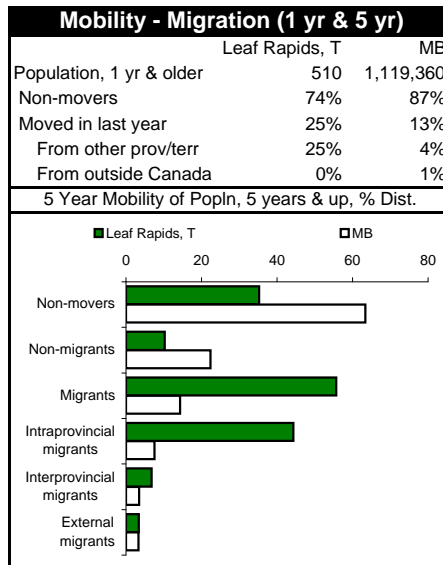
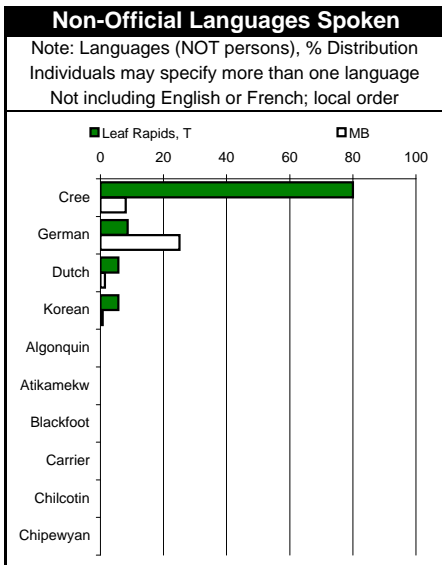
No. of census families	Leaf Rapids, T	MB
150	312,805	
Husband-wife families	135	259,595
Now-married couples	75	225,875
Without child at home	67%	44%
With children at home	33%	56%
Common-law couples	60	33,715
Without child at home	33%	57%
With children at home	58%	43%
Single-parent families	15	53,210
Male parent	0%	19%
Female parent	67%	81%

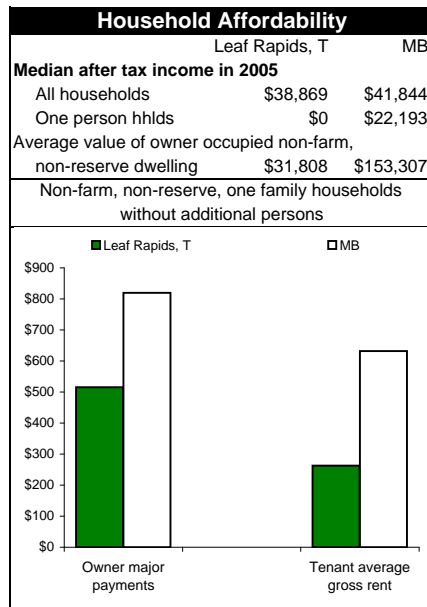
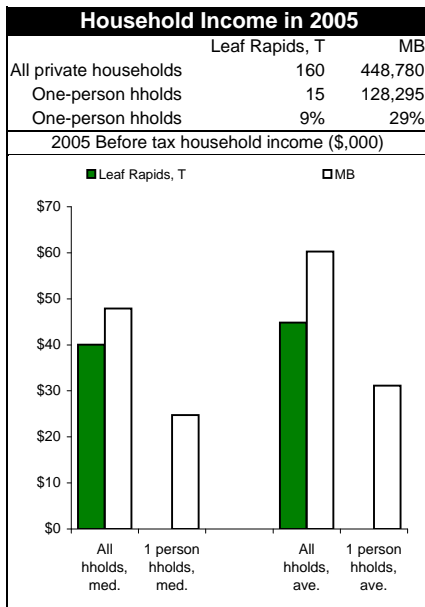
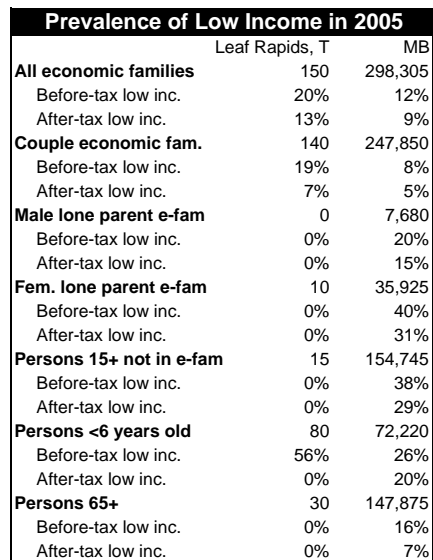
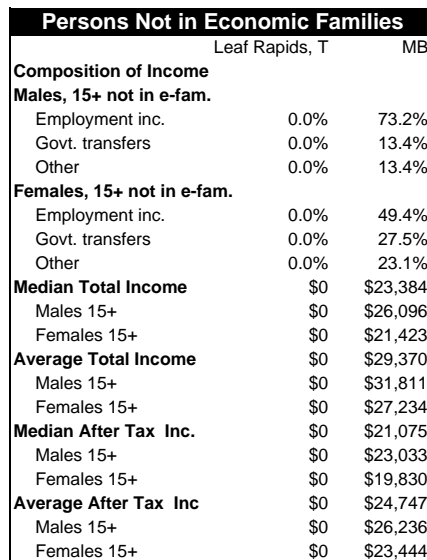
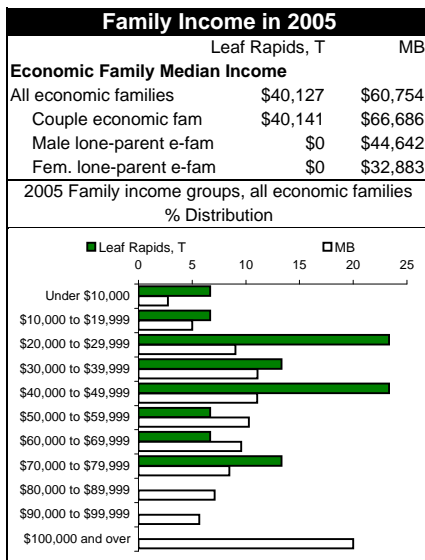
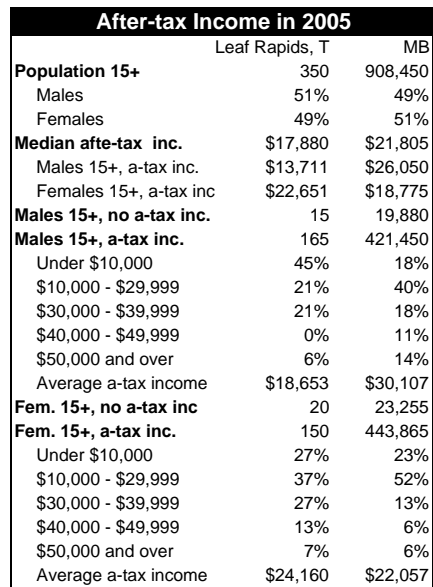
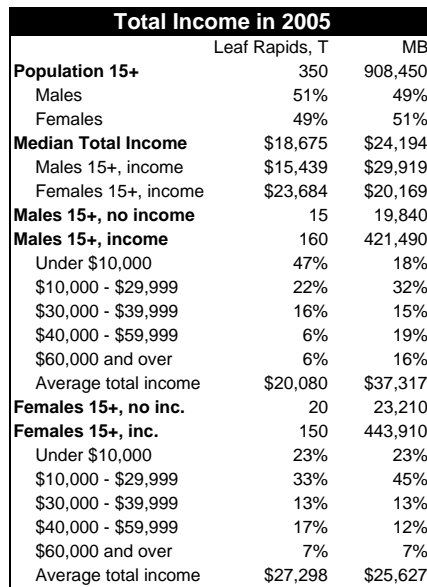
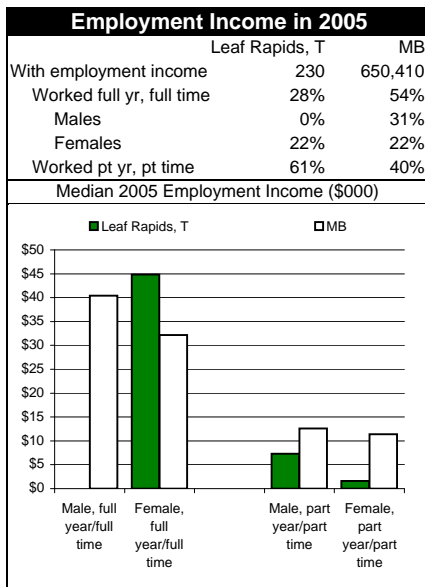


Affordability (vs. Household income)		
	Leaf Rapids, T	MB
Non-farm, non-reserve private dwellings, occupied by usual residents		
Total number	160	426,070
Tenant Occupied	40	126,420
Average gross rent	\$263	\$591
>= 30% of hhld income	0%	35%
30-99% of hhld income	0%	31%
Owner Occupied	120	299,645
Average value	\$31,808	\$153,307
Average payments	\$495	\$768
>= 30% of hhld income	8%	11%
30-99% of hhld income	0%	10%
One family hhlds without additional persons in non-farm, non-reserve private dwellings		
Tenant households	40	50,055
Average gross rent	\$263	\$632
>= 30% of hhld income	0%	25%
Owner occupied	100	216,475
Average gross rent	\$515	\$820
>= 30% of hhld income	10%	9%









Notes

Population - effective since the 1991 Census non-permanent residents included in total.

2001 Census population - based on 2006 boundaries.

Economic family - refers to 2 or more ind. living in the same dwelling, rel. to each other by blood, marriage, common-law or adoption.

Experienced labour force - includes ind. who worked since 1/1/2005 and who were employed or unemployed during the ref. week.

Non-movers - on Census day were living at the same address as 1 or 5 years previously.

Non-migrant movers - lived at a different address but in the same census sub-division.

Average - or arithmetic mean is calculated by dividing the sum of the included categories by the number of the included categories.

Median - an alternate measure of "average" Median income of a specific group is that amount which divides their income size distribution into halves (below & above the median)

Prevalence of low income - the percentage of a specified group below Statistics Canada's low income cut-offs (LICO)