

2006 Census Profile

## **Long Plain (Part) 6, IRI**

Data Quality Flag\* for this area is 00000

Produced by:

### **The Manitoba Bureau of Statistics**

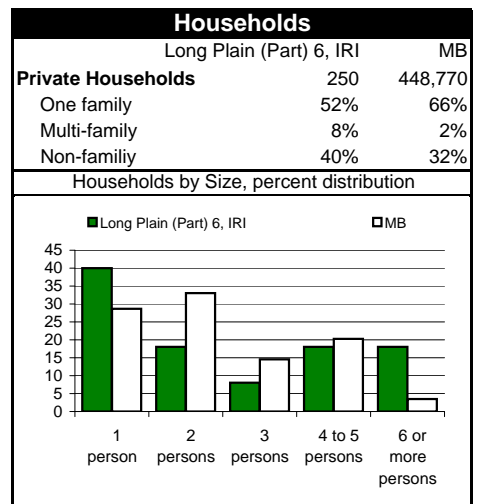
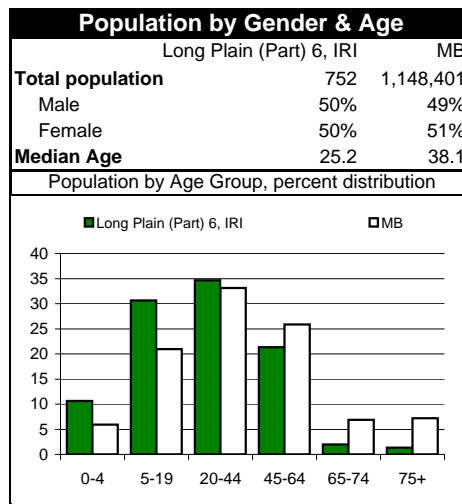
Statistics Canada offers community profiles at the following web address:

<http://www12.statcan/english/census06/data/profiles/community/index.cfm?Lang=E>

*\*For information on data quality flags the user should consult the Statistics Canada publication:  
Data Quality and Confidentiality Standards and Guidelines (Public), 2006 Census Dissemination*

**September 2008**

| Summary  |       |           |
|--|-------|-----------|
| Long Plain (Part) 6, IRI                                 |       | MB        |
| <b>Total population</b><br>(as of May 16, 2006)          | 752   | 1,148,401 |
| Share of Manitoba  | 0.07% |           |
| <b>2001 Census of Population</b><br>(as of May 15, 2001) | 742   | 1,119,583 |
| Percent change '01-2006                                  | 1.3%  | 2.6%      |
| <b>Land area 2006</b><br>km <sup>2</sup>                 | 35.2  | 552,370   |
| <b>Occupied private dwellings</b><br>(unrounded)         | 252   | 448,766   |
| <b>Total Dwellings</b><br>(unrounded)                    | 253   | 491,724   |



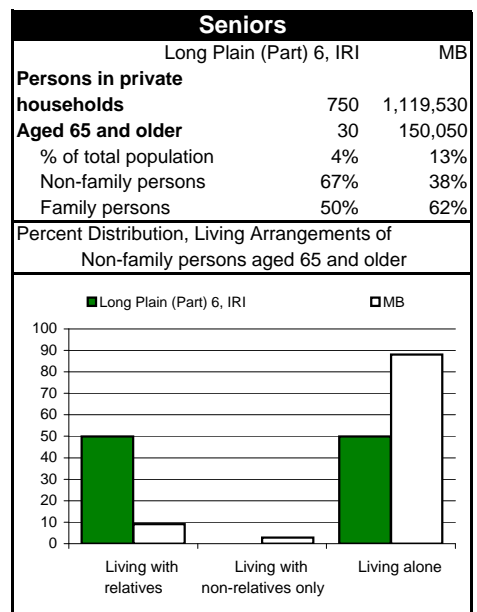
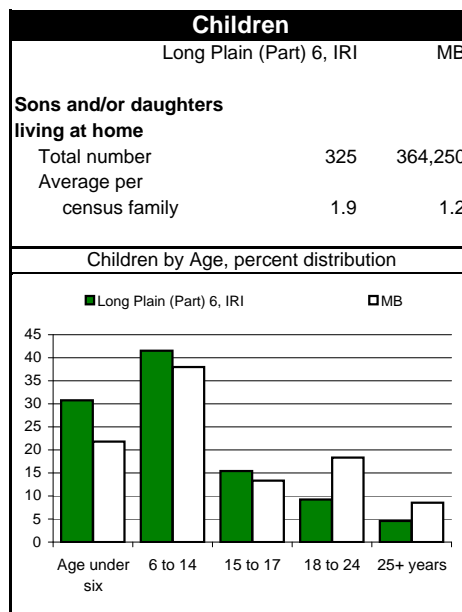
### Marital Status & Families

Long Plain (Part) 6, IRI MB

|                             |     |         |
|-----------------------------|-----|---------|
| <b>Population 15+ years</b> | 515 | 923,230 |
| Single, never married       | 365 | 307,500 |
| Legally married             | 95  | 463,100 |
| Separated                   | 15  | 26,215  |
| Divorced                    | 25  | 62,865  |
| Widowed                     | 15  | 63,550  |

Census Families by Structure

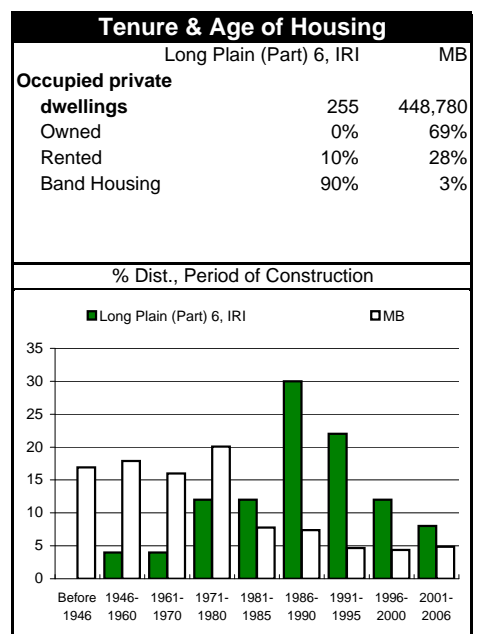
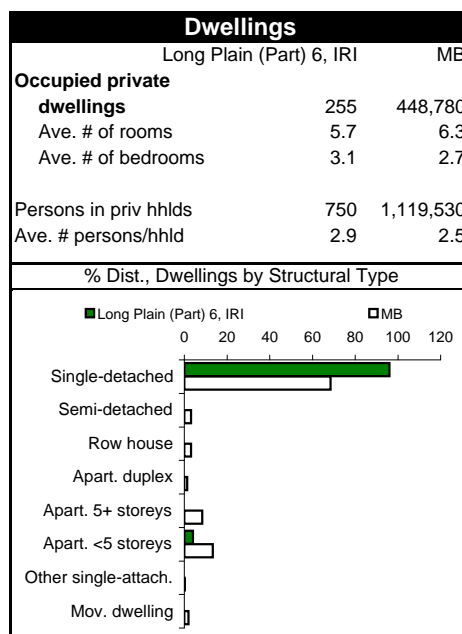
|                               |     |         |
|-------------------------------|-----|---------|
| <b>No. of census families</b> | 175 | 312,805 |
| <b>Husband-wife families</b>  | 110 | 259,595 |
| Now-married couples           | 45  | 225,875 |
| Without child at home         | 33% | 44%     |
| With children at home         | 67% | 56%     |
| Common-law couples            | 60  | 33,715  |
| Without child at home         | 50% | 57%     |
| With children at home         | 58% | 43%     |
| <b>Single-parent families</b> | 65  | 53,210  |
| Male parent                   | 23% | 19%     |
| Female parent                 | 77% | 81%     |


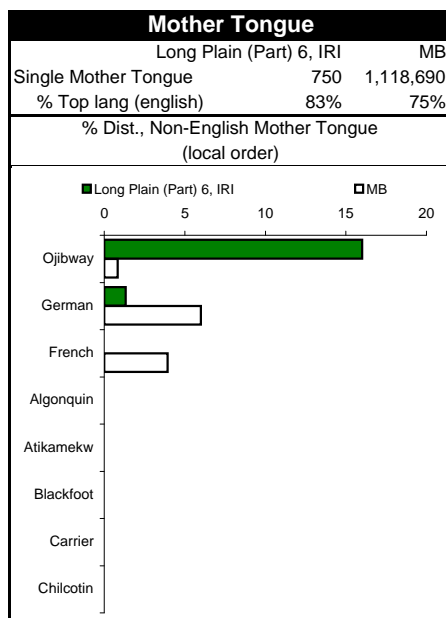
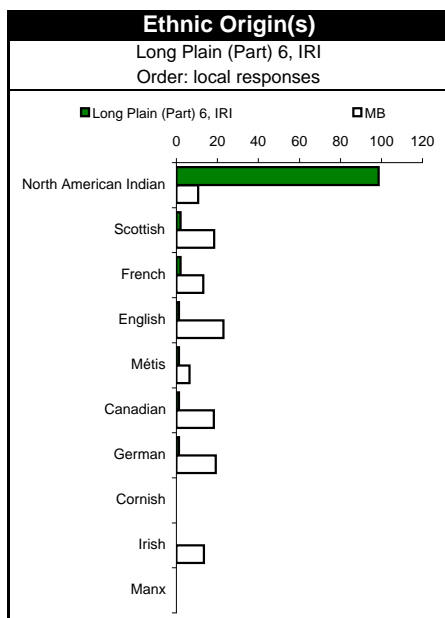
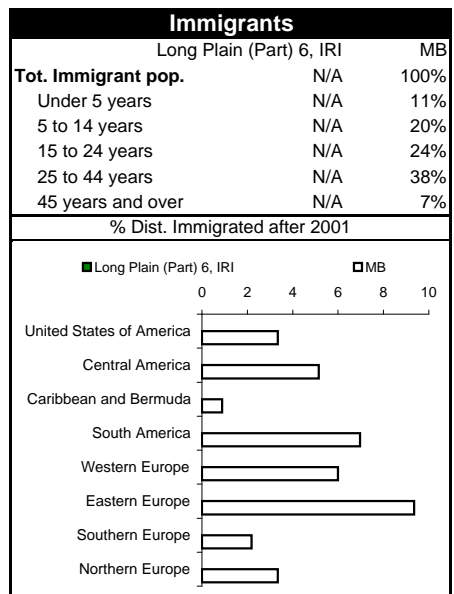
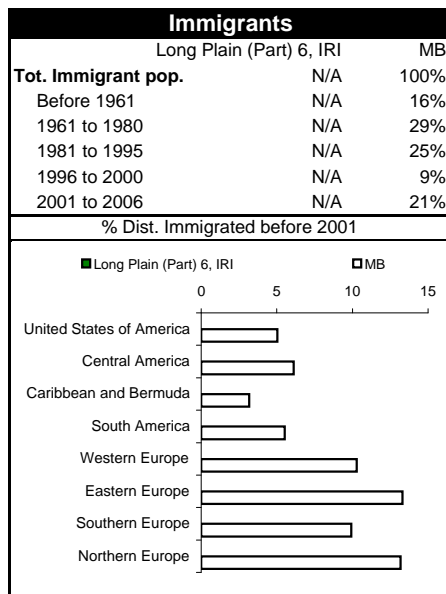
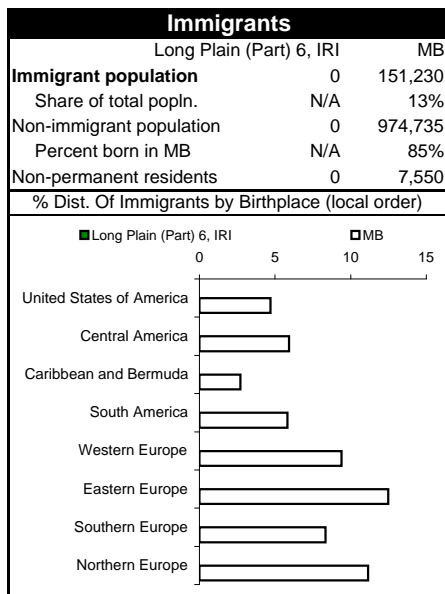
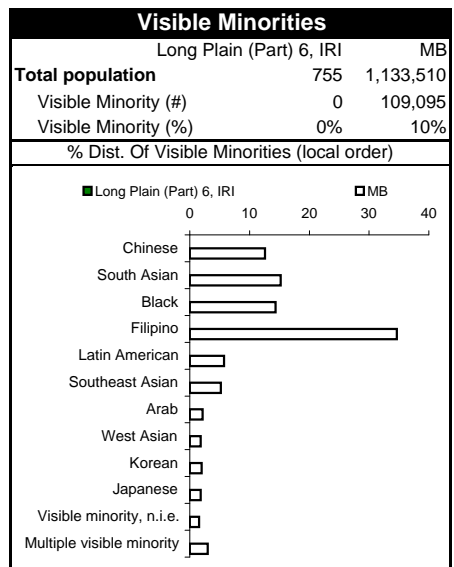
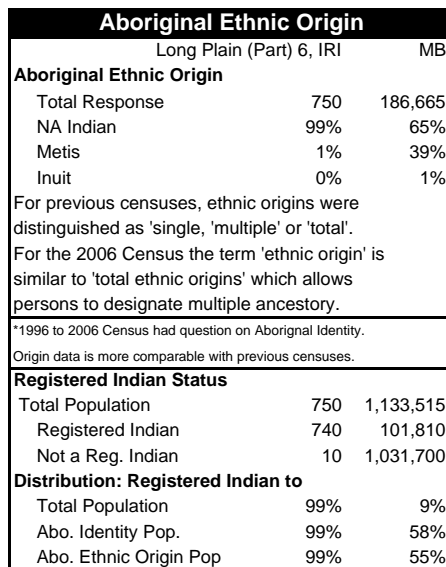
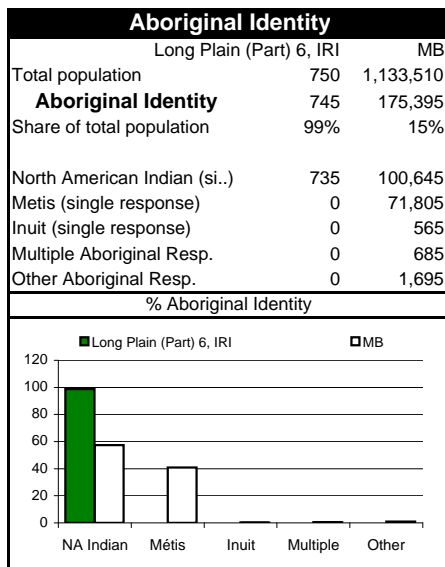


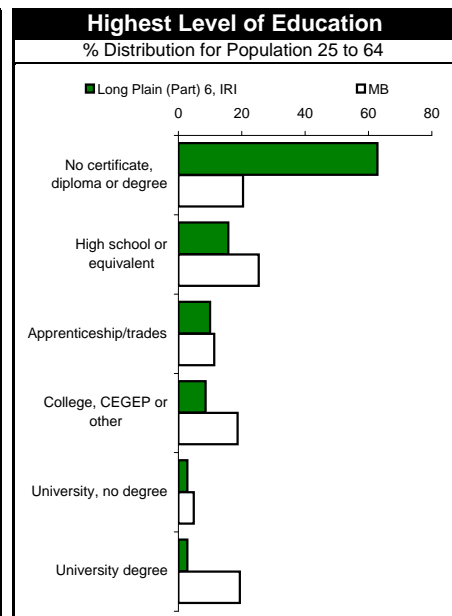
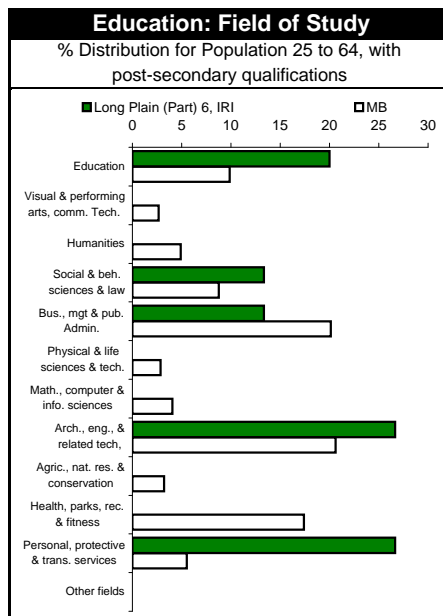
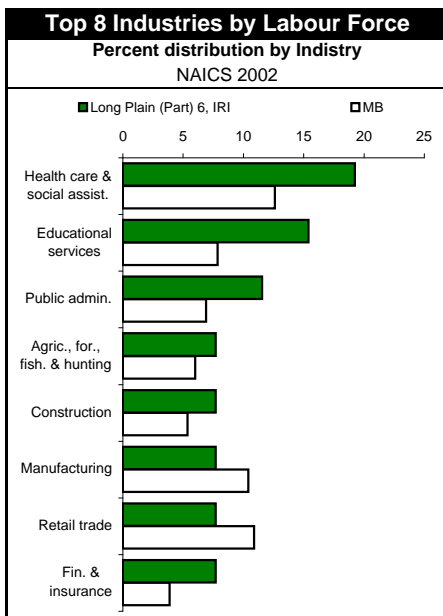
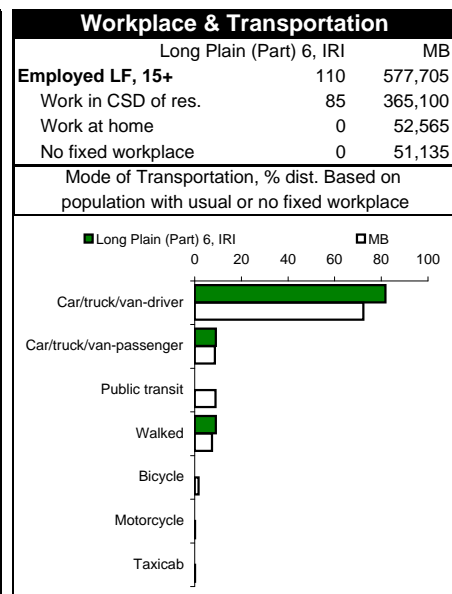
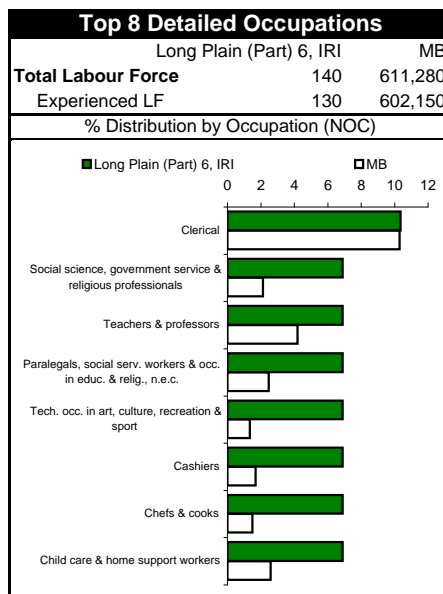
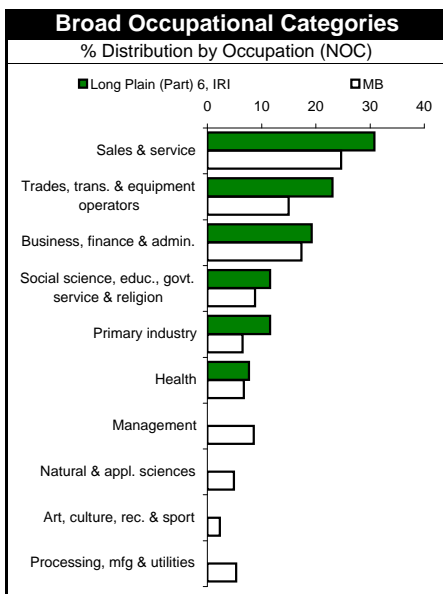
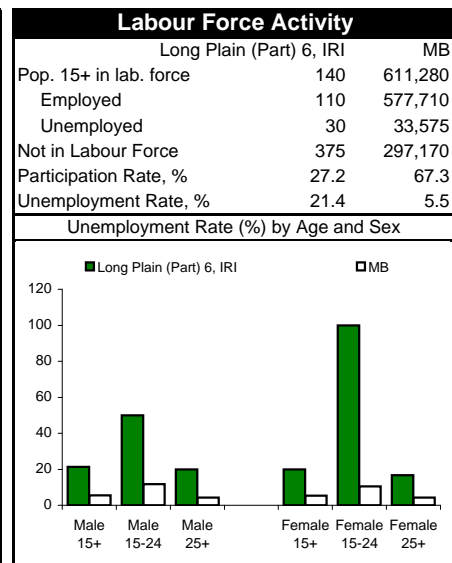
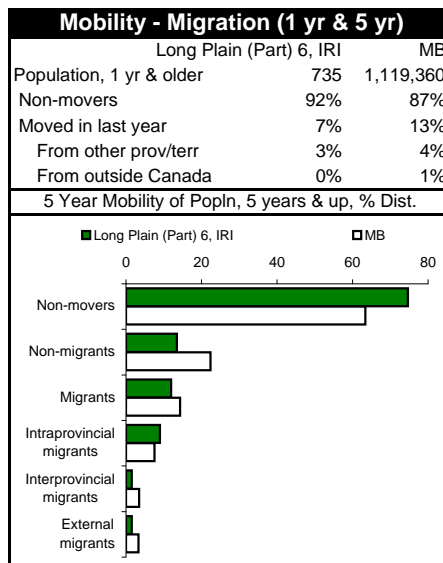
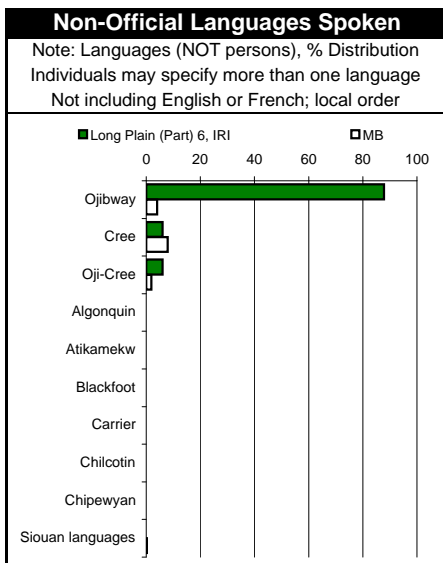
### Affordability (vs. Household income)

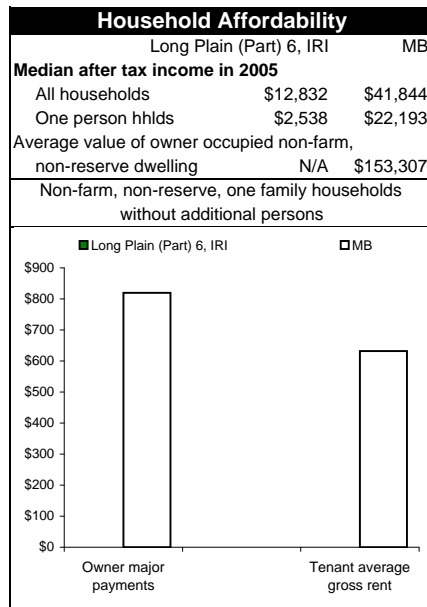
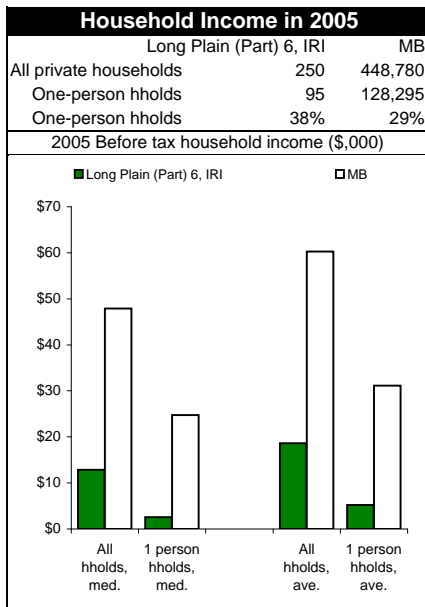
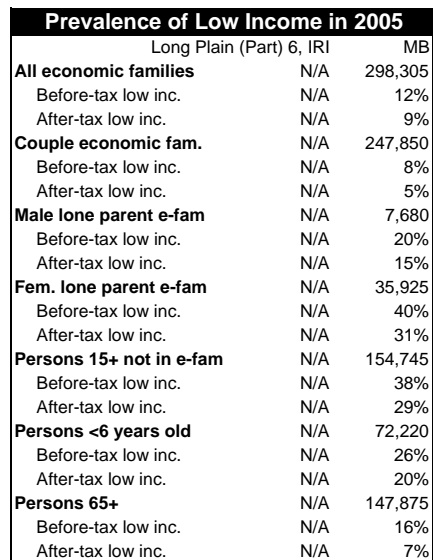
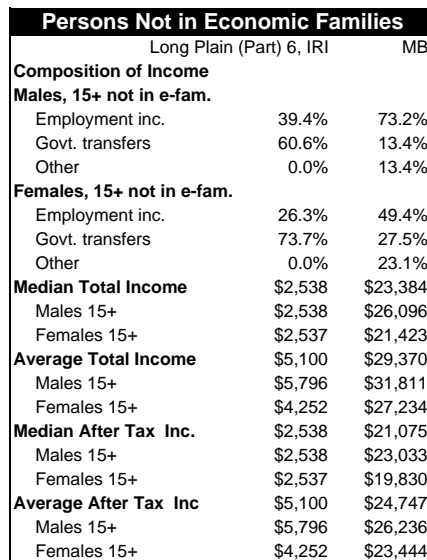
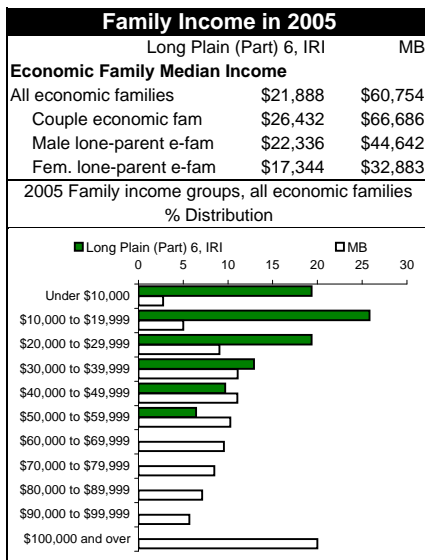
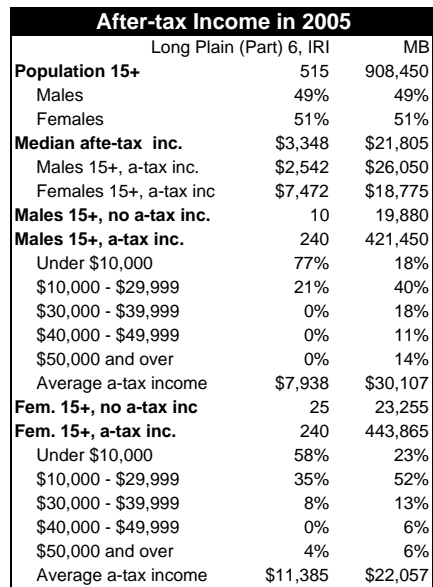
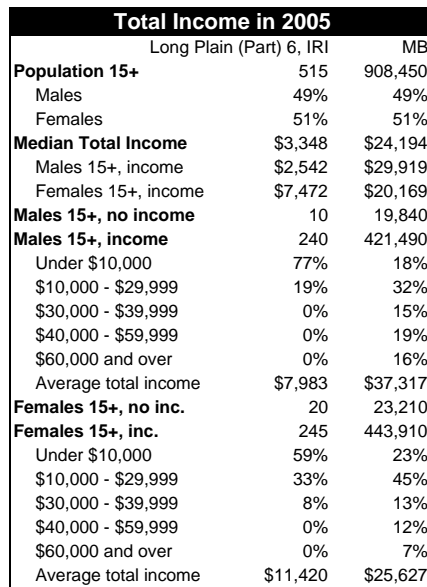
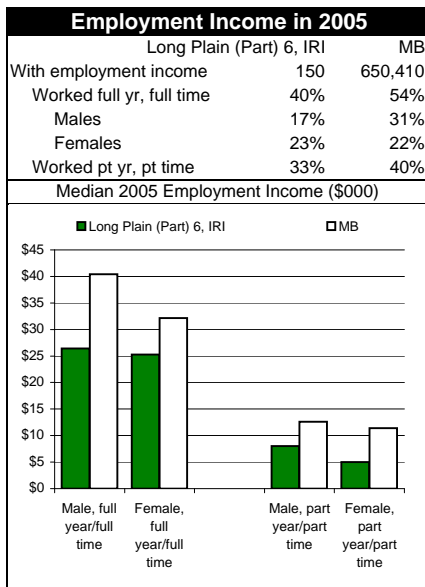
Long Plain (Part) 6, IRI MB

|   |     |           |
|---|-----|-----------|
| <b>Non-farm, non-reserve private dwellings, occupied by usual residents</b>                   |     |           |
| <b>Total number</b>   | N/A | 426,070   |
| <b>Tenant Occupied</b>  | N/A | 126,420   |
| Average gross rent  | N/A | \$591     |
| >= 30% of hhld income   | N/A | 35%       |
| 30-99% of hhld income   | N/A | 31%       |
| <b>Owner Occupied</b>   | N/A | 299,645   |
| Average value   | N/A | \$153,307 |
| Average payments  | N/A | \$768     |
| >= 30% of hhld income   | N/A | 11%       |
| 30-99% of hhld income   | N/A | 10%       |
| <b>One family hhlds without additional persons in non-farm, non-reserve private dwellings</b> |     |           |
| <b>Tenant households</b>  | N/A | 50,055    |
| Average gross rent  | N/A | \$632     |
| >= 30% of hhld income   | N/A | 25%       |
| <b>Owner occupied</b>   | N/A | 216,475   |
| Average gross rent  | N/A | \$820     |
| >= 30% of hhld income   | N/A | 9%        |









### Notes

**Population** - effective since the 1991 Census non-permanent residents included in total.

**2001 Census population** - based on 2006 boundaries.

**Economic family** - refers to 2 or more ind. living in the same dwelling, rel. to each other by blood, marriage, common-law or adoption.

**Experienced labour force** - includes ind. who worked since 1/1/2005 and who were employed or unemployed during the ref. week.

**Non-movers** - on Census day were living at the same address as 1 or 5 years previously.

**Non-migrant movers** - lived at a different address but in the same census sub-division.

**Average** - or arithmetic mean is calculated by dividing the sum of the included categories by the number of the included categories.

**Median** - an alternate measure of "average" Median income of a specific group is that amount which divides their income size distribution into halves (below & above the median)

**Prevalence of low income** - the percentage of a specified group below Statistics Canada's low income cut-offs (LICO)