

2006 Census Profile

Manitou, T

Data Quality Flag* for this area is 00000

Produced by:

The Manitoba Bureau of Statistics

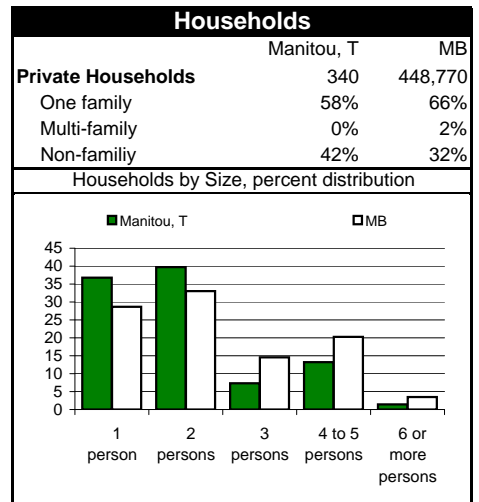
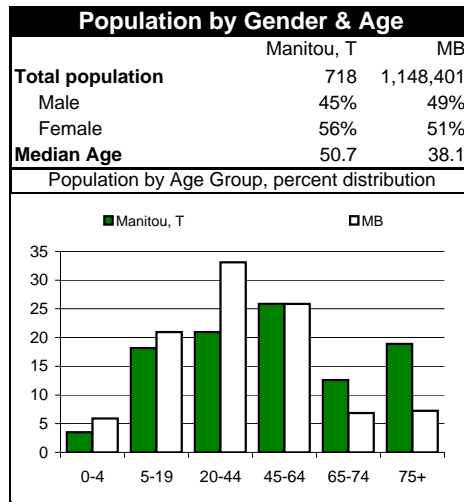
Statistics Canada offers community profiles at the following web address:

<http://www12.statcan/english/census06/data/profiles/community/index.cfm?Lang=E>

**For information on data quality flags the user should consult the Statistics Canada publication:
Data Quality and Confidentiality Standards and Guidelines (Public), 2006 Census Dissemination*

September 2008

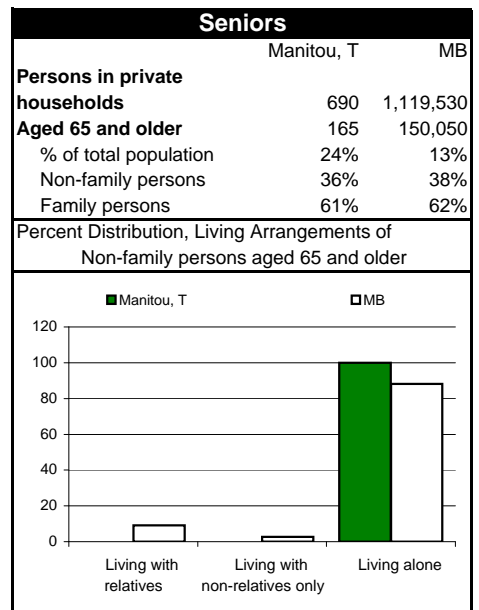
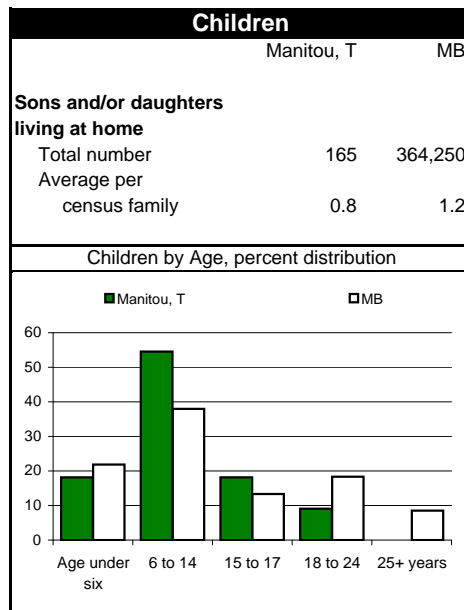
Summary		
	Manitou, T	MB
Total population (as of May 16, 2006)	718	1,148,401
Share of Manitoba	0.06%	
2001 Census of Population (as of May 15, 2001)	775	1,119,583
Percent change '01-2006	-7.4%	2.6%
Land area 2006 km ²	2.9	552,370
Occupied private dwellings (unrounded)	336	448,766
Total Dwellings (unrounded)	354	491,724



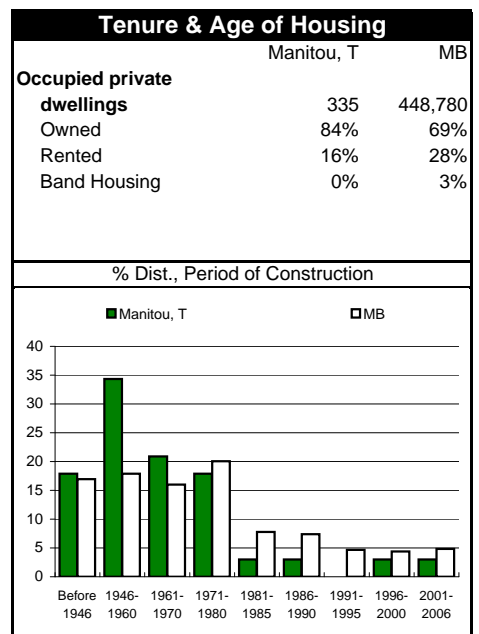
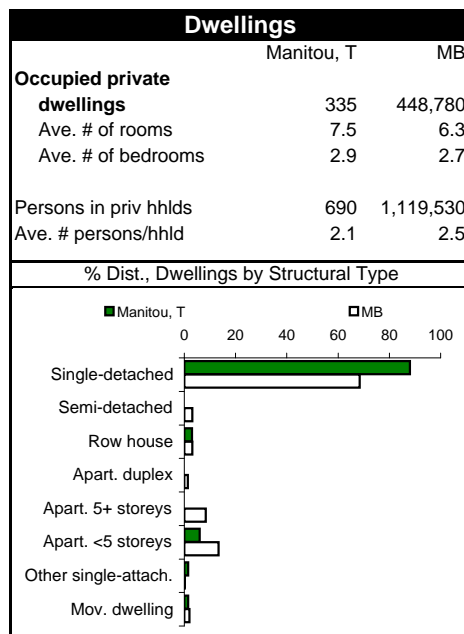
Marital Status & Families		
	Manitou, T	MB
Population 15+ years	605	923,230
Single, never married	110	307,500
Legally married	370	463,100
Separated	15	26,215
Divorced	20	62,865
Widowed	95	63,550


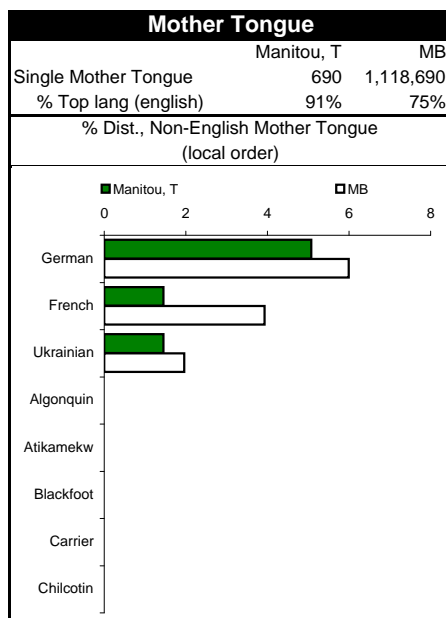
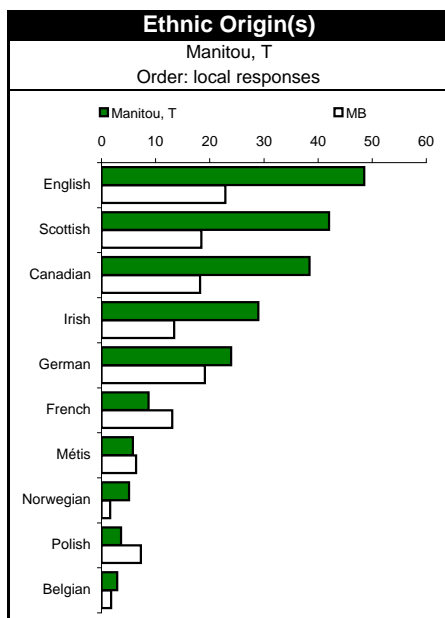
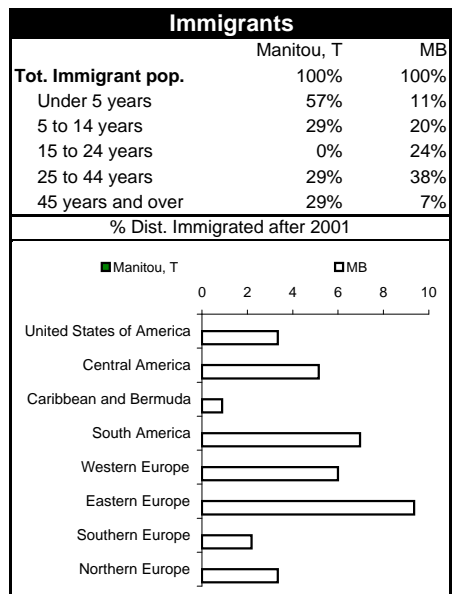
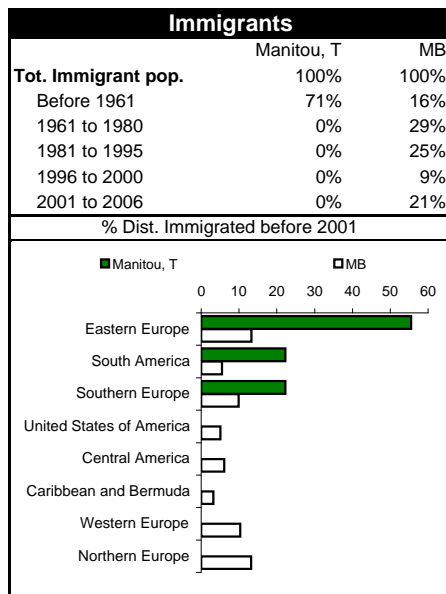
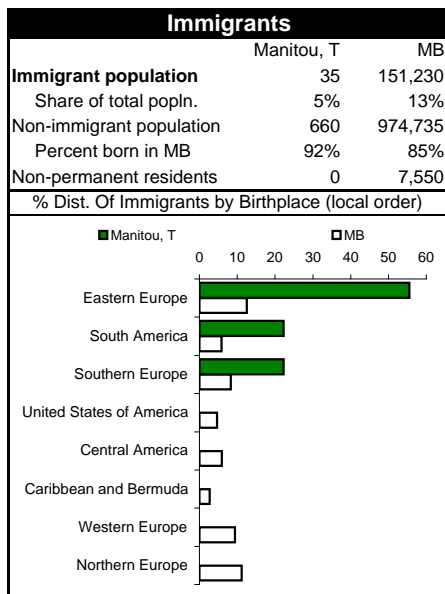
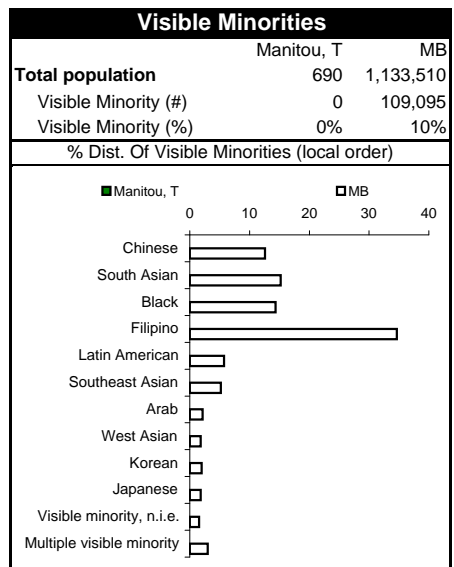
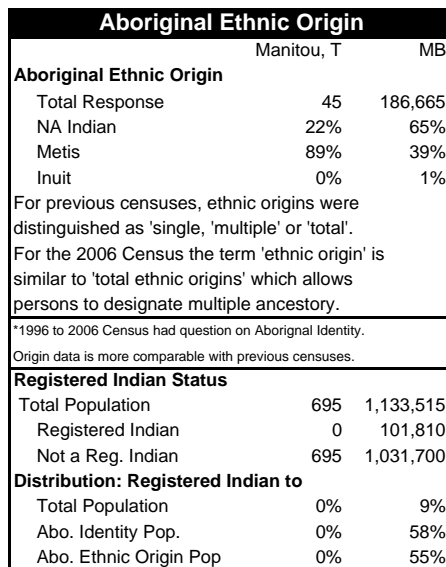
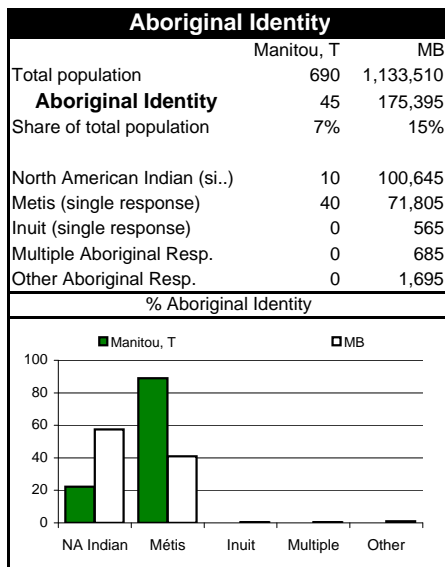
Census Families by Structure

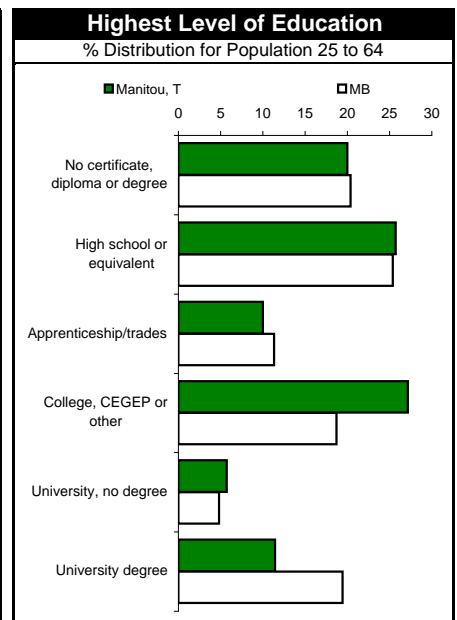
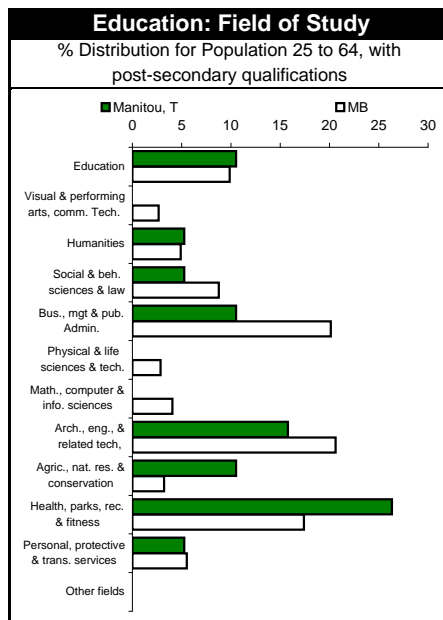
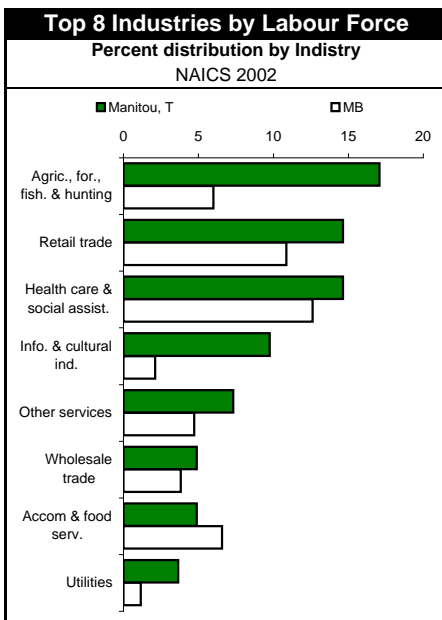
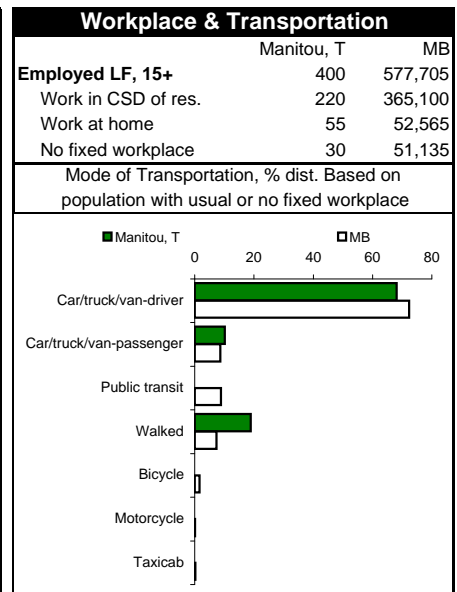
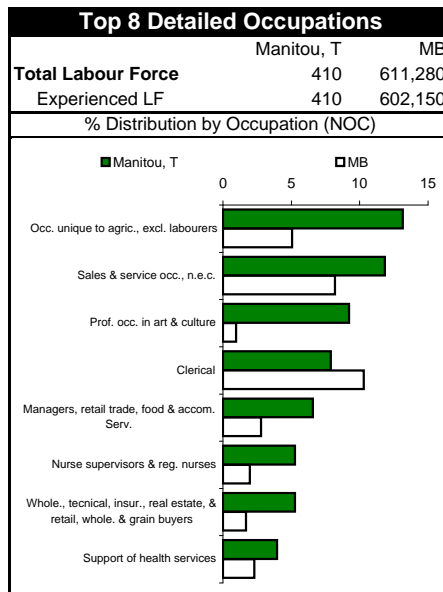
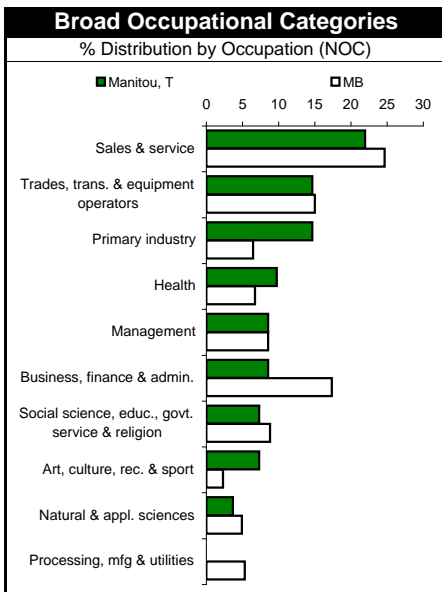
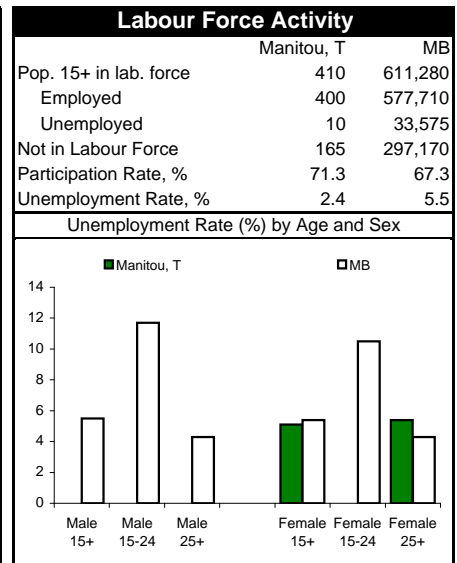
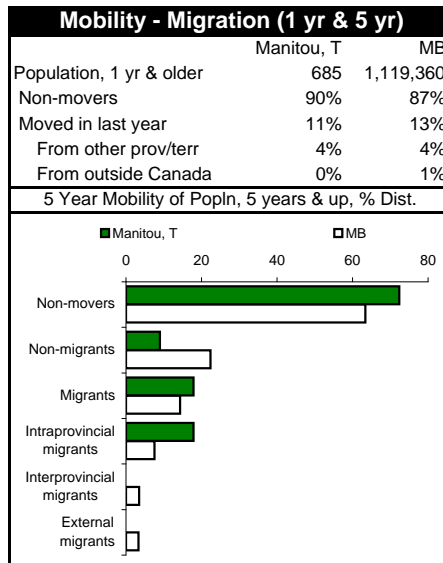
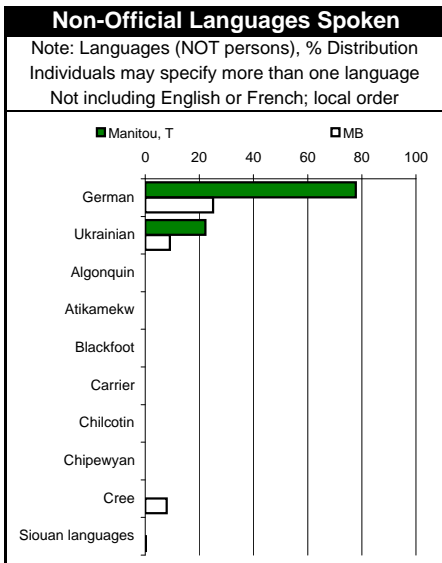
No. of census families	Manitou, T	MB
195	312,805	
Husband-wife families	185	259,595
Now-married couples	165	225,875
Without child at home	61%	44%
With children at home	42%	56%
Common-law couples	15	33,715
Without child at home	67%	57%
With children at home	67%	43%
Single-parent families	15	53,210
Male parent	0%	19%
Female parent	67%	81%

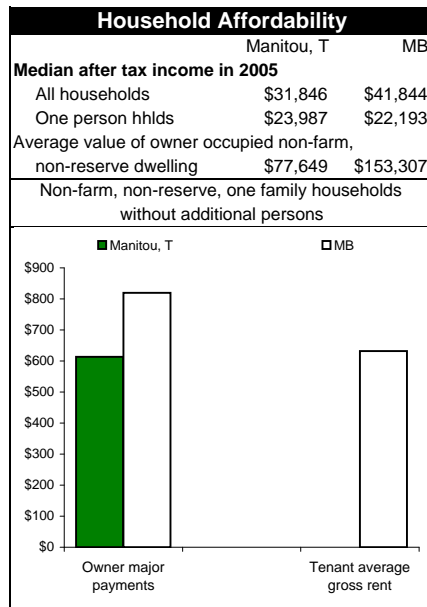
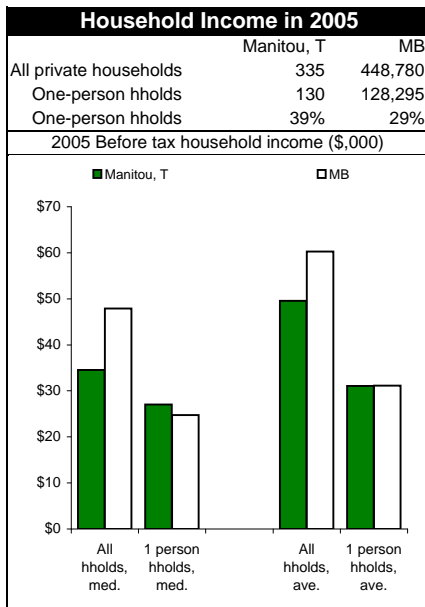
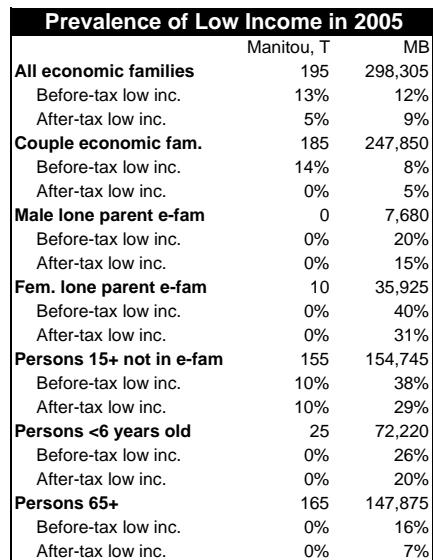
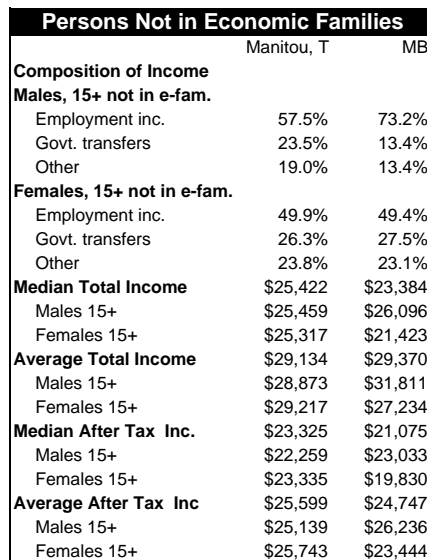
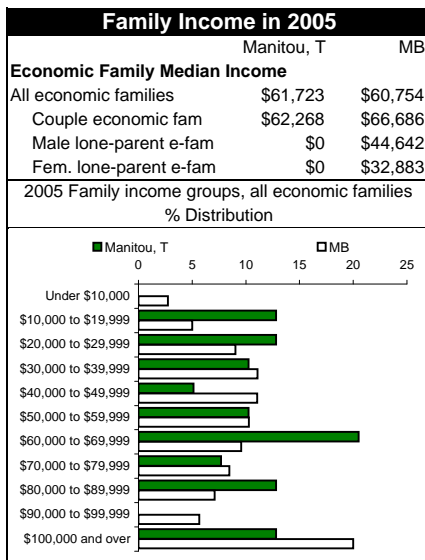
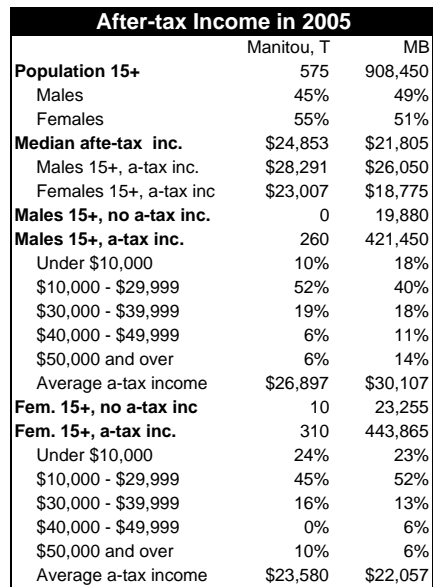
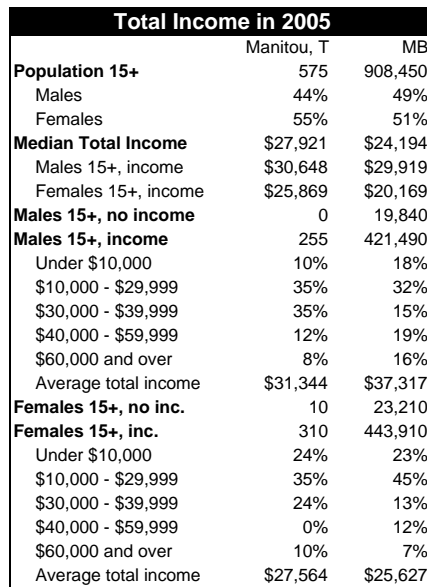
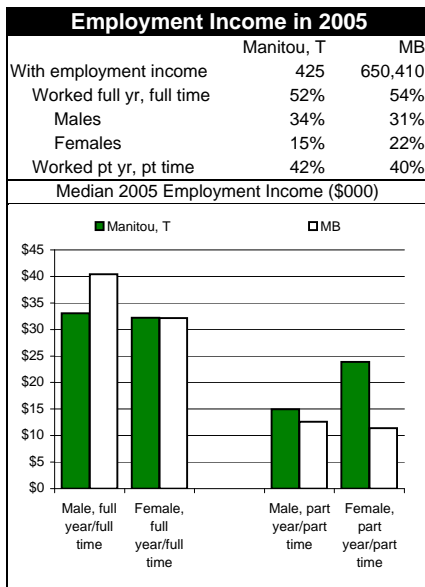


Affordability (vs. Household income)		
	Manitou, T	MB
Non-farm, non-reserve private dwellings, occupied by usual residents		
Total number	335	426,070
Tenant Occupied	55	126,420
Average gross rent	\$432	\$591
>= 30% of hhld income	36%	35%
30-99% of hhld income	36%	31%
Owner Occupied	280	299,645
Average value	\$77,649	\$153,307
Average payments	\$539	\$768
>= 30% of hhld income	11%	11%
30-99% of hhld income	9%	10%
One family hhlds without additional persons in non-farm, non-reserve private dwellings		
Tenant households	20	50,055
Average gross rent	\$0	\$632
>= 30% of hhld income	50%	25%
Owner occupied	175	216,475
Average gross rent	\$613	\$820
>= 30% of hhld income	6%	9%









Notes

Population - effective since the 1991 Census non-permanent residents included in total.

2001 Census population - based on 2006 boundaries.

Economic family - refers to 2 or more ind. living in the same dwelling, rel. to each other by blood, marriage, common-law or adoption.

Experienced labour force - includes ind. who worked since 1/1/2005 and who were employed or unemployed during the ref. week.

Non-movers - on Census day were living at the same address as 1 or 5 years previously.

Non-migrant movers - lived at a different address but in the same census sub-division.

Average - or arithmetic mean is calculated by dividing the sum of the included categories by the number of the included categories.

Median - an alternate measure of "average" Median income of a specific group is that amount which divides their income size distribution into halves (below & above the median)

Prevalence of low income - the percentage of a specified group below Statistics Canada's low income cut-offs (LICO)