

2006 Census Profile

McCreary, VL

Data Quality Flag* for this area is 01000

Produced by:

The Manitoba Bureau of Statistics

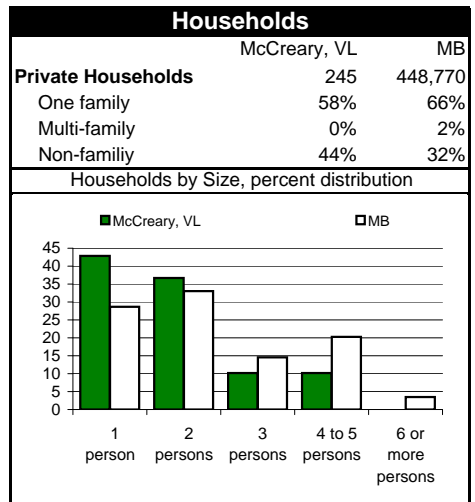
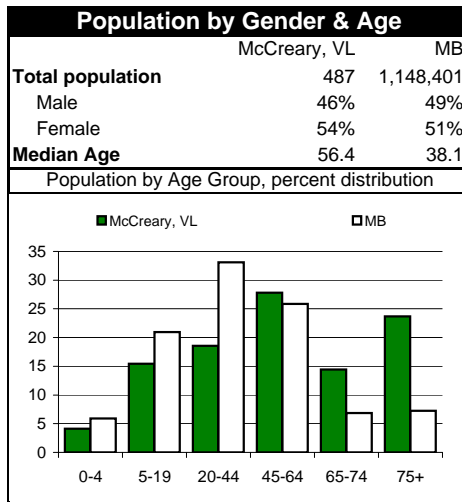
Statistics Canada offers community profiles at the following web address:

<http://www12.statcan/english/census06/data/profiles/community/index.cfm?Lang=E>

**For information on data quality flags the user should consult the Statistics Canada publication:
Data Quality and Confidentiality Standards and Guidelines (Public), 2006 Census Dissemination*

September 2008

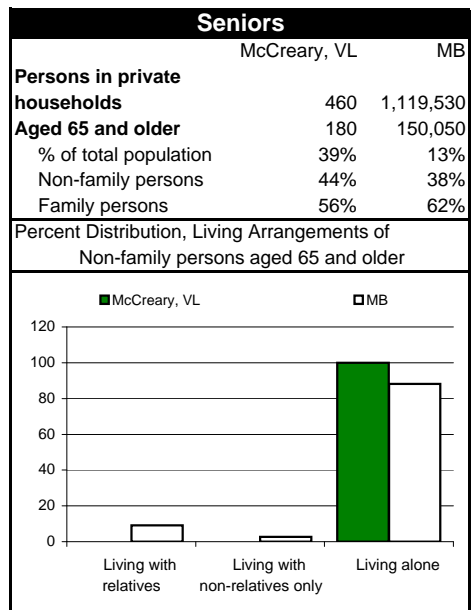
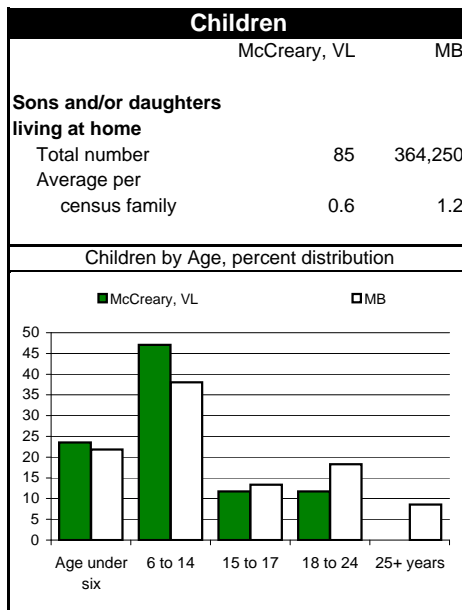
Summary		
	McCreary, VL	MB
Total population (as of May 16, 2006)	487	1,148,401
Share of Manitoba	0.04%	
2001 Census of Population (as of May 15, 2001)	522	1,119,583
Percent change '01-2006	-6.7%	2.6%
Land area 2006 km ²	1.7	552,370
Occupied private dwellings (unrounded)	242	448,766
Total Dwellings (unrounded)	257	491,724



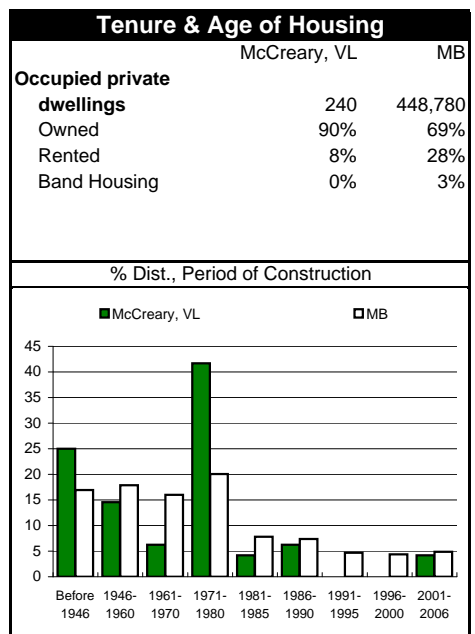
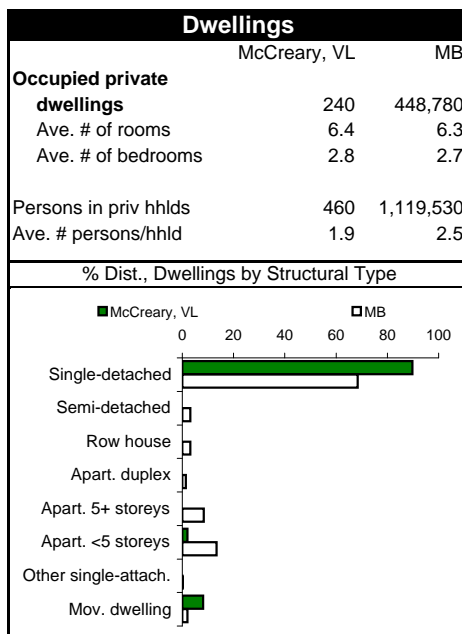
Marital Status & Families		
	McCreary, VL	MB
Population 15+ years	425	923,230
Single, never married	95	307,500
Legally married	215	463,100
Separated	5	26,215
Divorced	30	62,865
Widowed	80	63,550

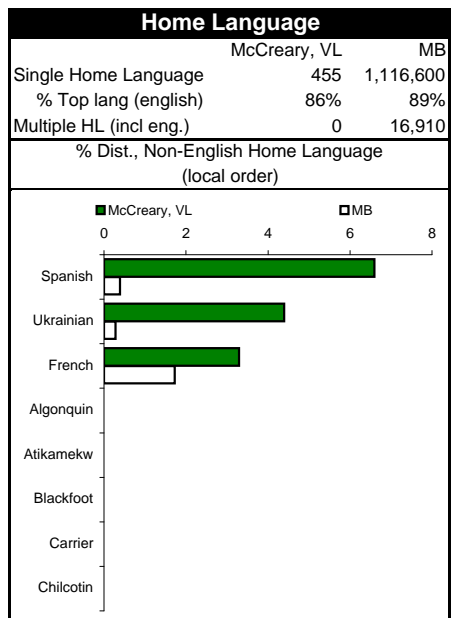
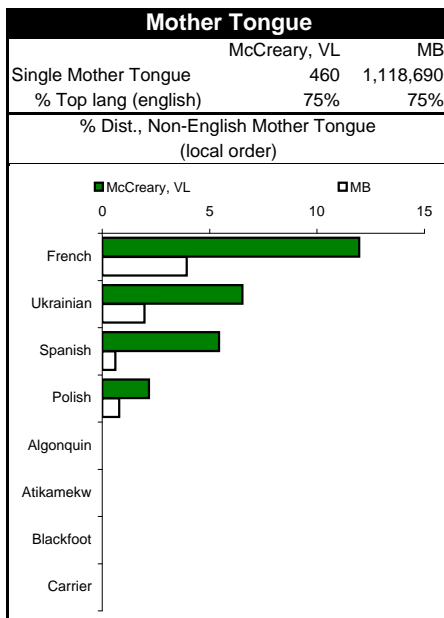
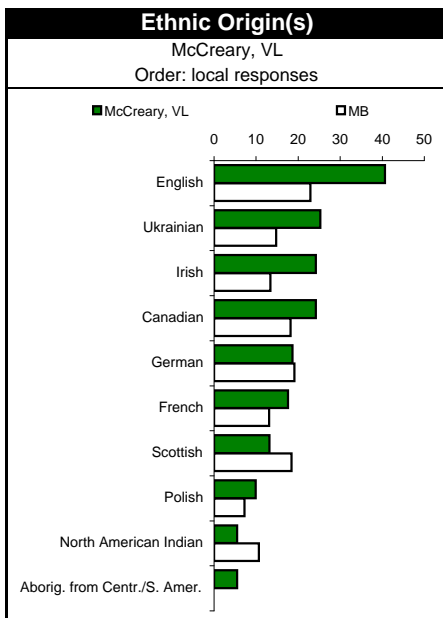
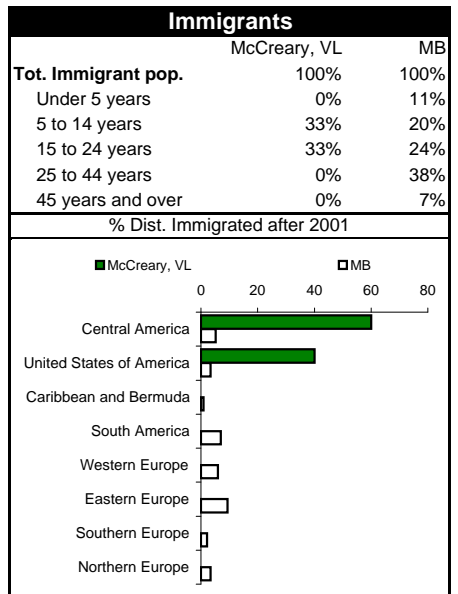
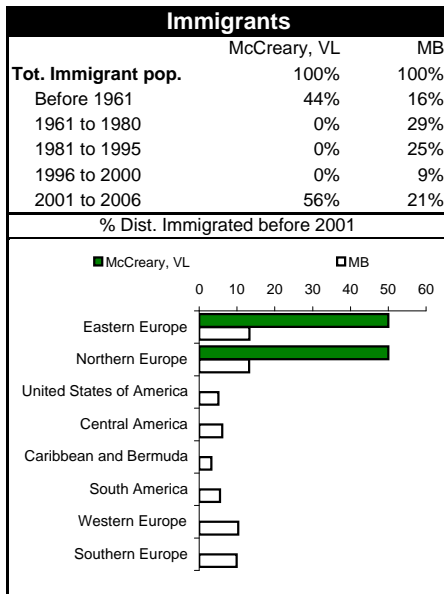
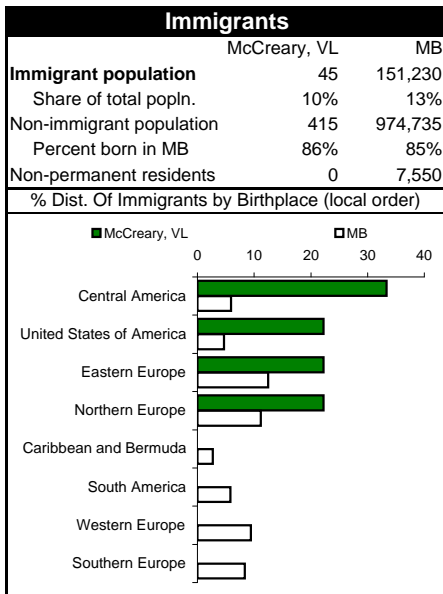
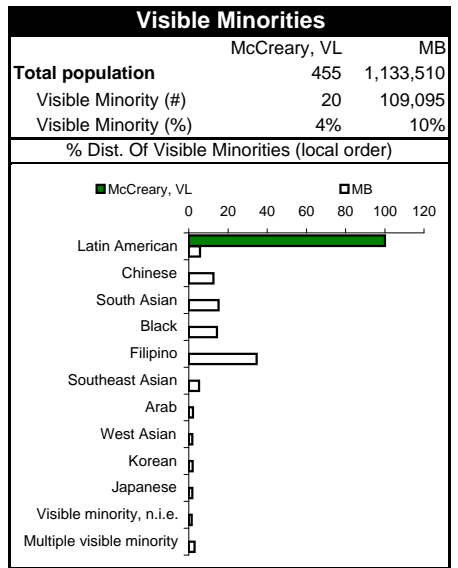
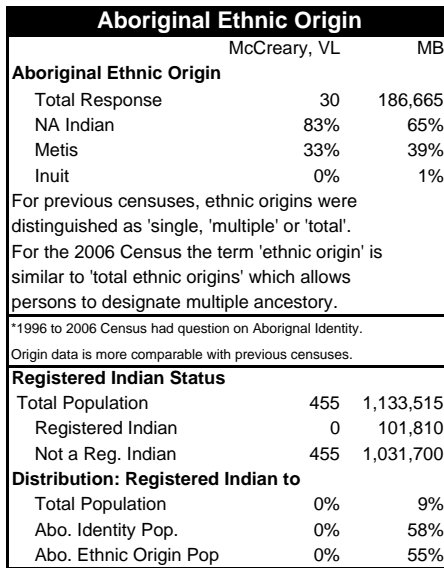
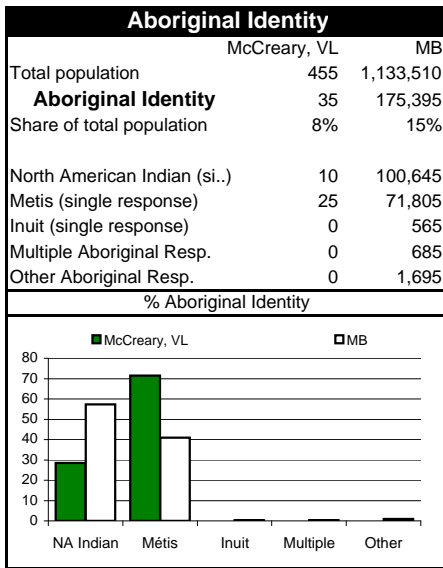
Census Families by Structure

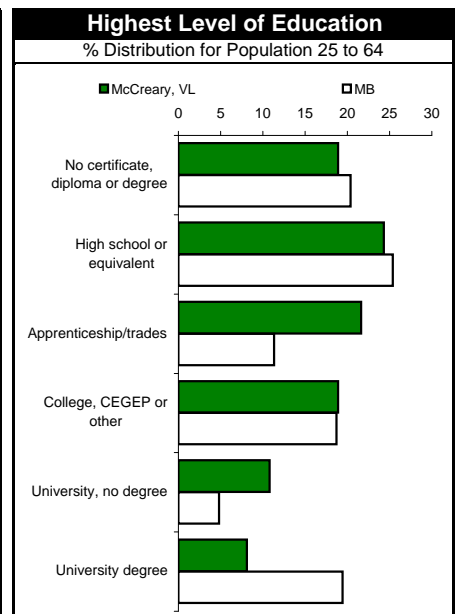
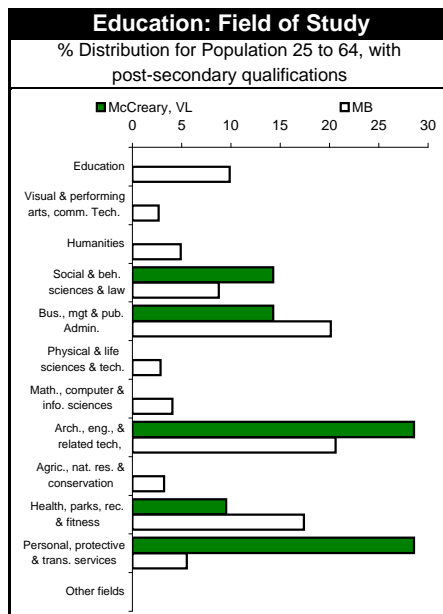
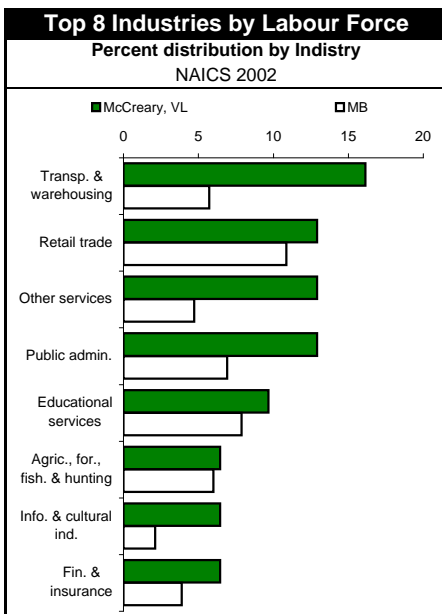
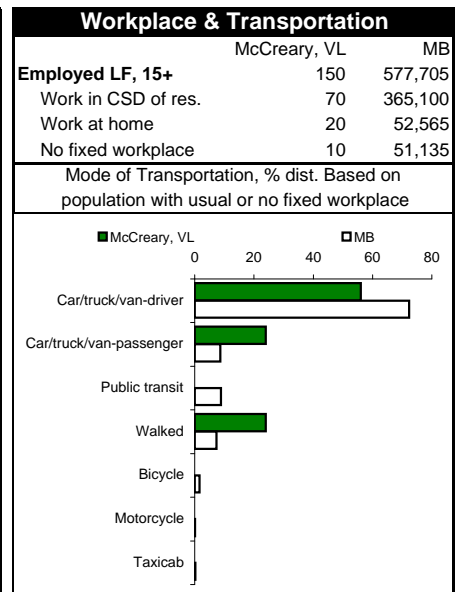
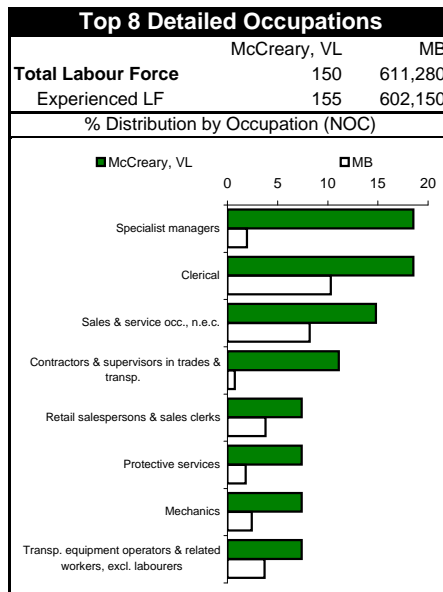
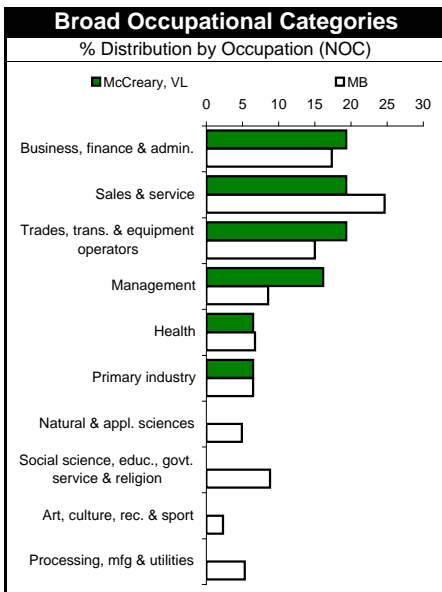
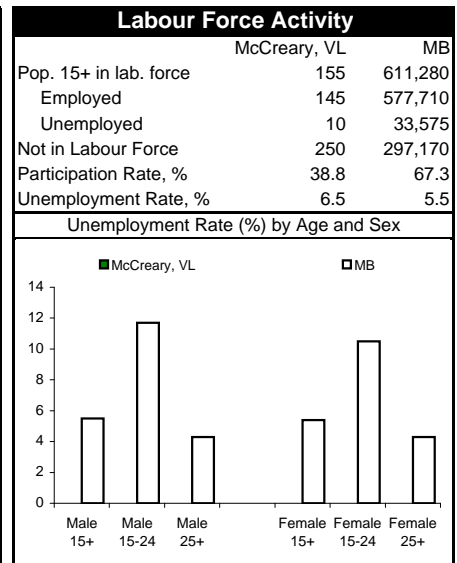
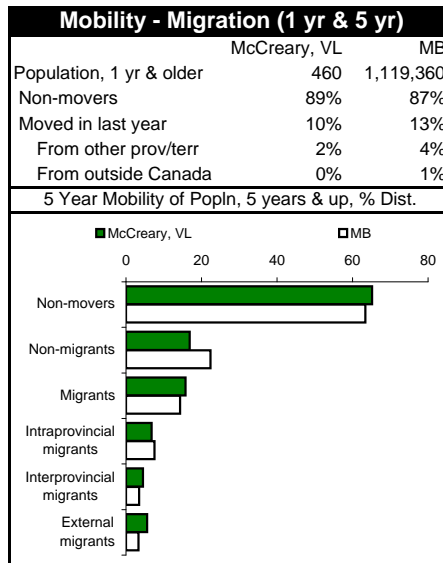
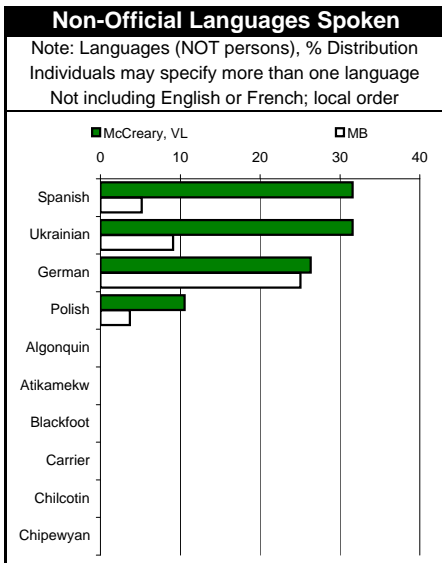
No. of census families	McCreary, VL	MB
Husband-wife families	135	259,595
Now-married couples	120	225,875
Without child at home	75%	44%
With children at home	25%	56%
Common-law couples	10	33,715
Without child at home	0%	57%
With children at home	100%	43%
Single-parent families	10	53,210
Male parent	0%	19%
Female parent	0%	81%

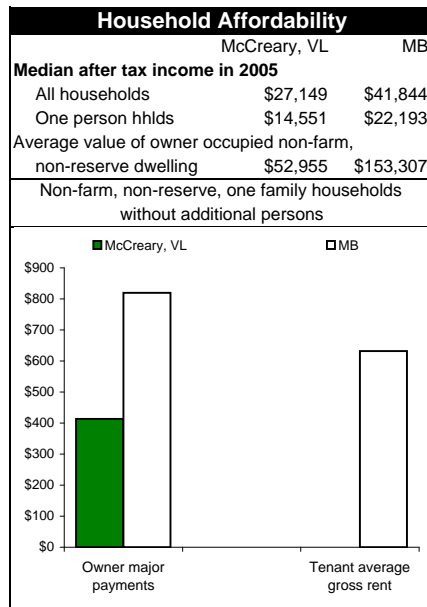
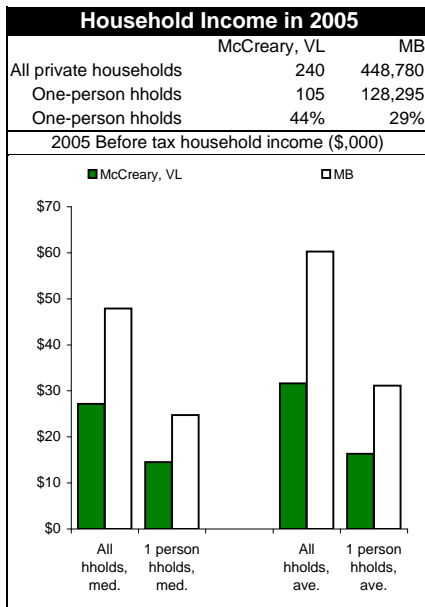
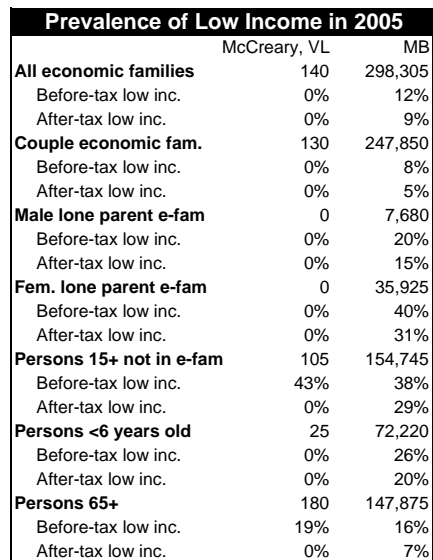
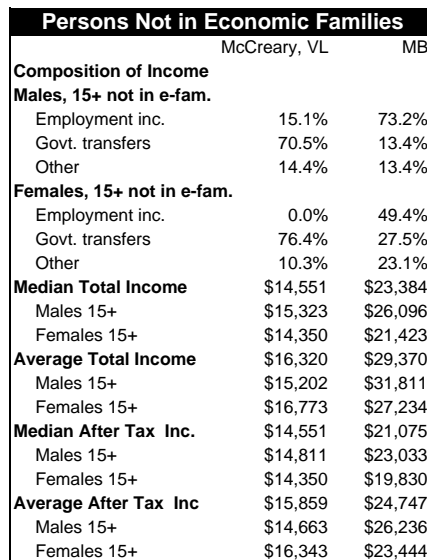
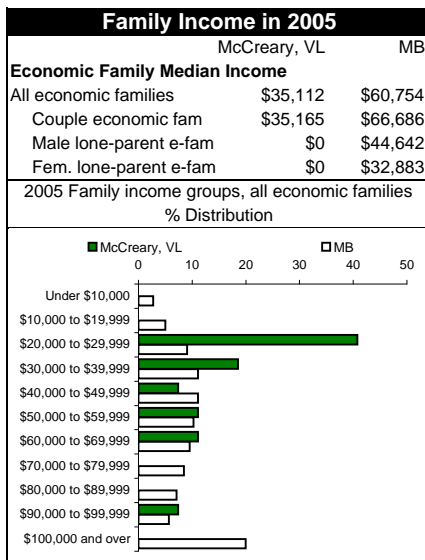
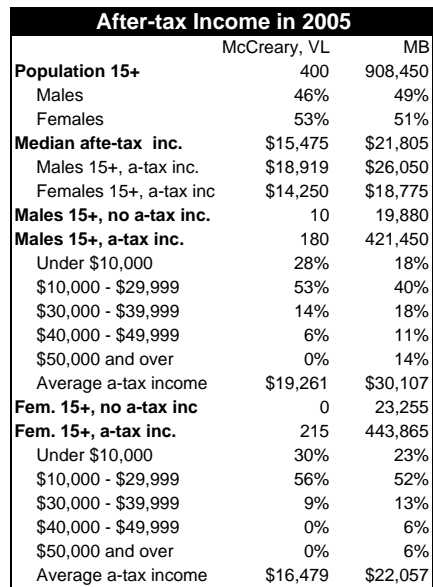
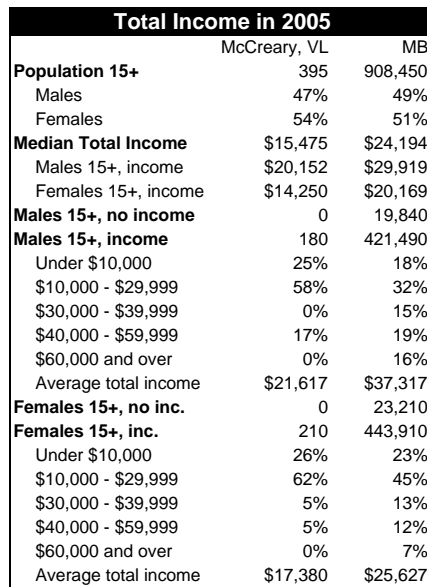
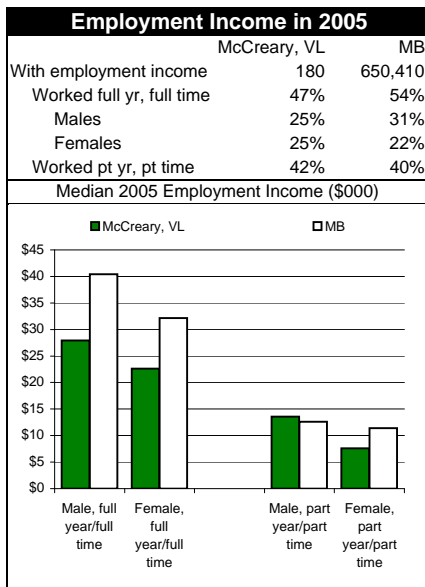


Affordability (vs. Household income)		
	McCreary, VL	MB
Non-farm, non-reserve private dwellings, occupied by usual residents		
Total number	245	426,070
Tenant Occupied	20	126,420
Average gross rent	\$429	\$591
>= 30% of hhld income	50%	35%
30-99% of hhld income	50%	31%
Owner Occupied	220	299,645
Average value	\$52,955	\$153,307
Average payments	\$339	\$768
>= 30% of hhld income	7%	11%
30-99% of hhld income	7%	10%
One family hhlds without additional persons in non-farm, non-reserve private dwellings		
Tenant households	0	50,055
Average gross rent	\$0	\$632
>= 30% of hhld income	N/A	25%
Owner occupied	130	216,475
Average gross rent	\$413	\$820
>= 30% of hhld income	8%	9%









Notes

Population - effective since the 1991 Census non-permanent residents included in total.

2001 Census population - based on 2006 boundaries.

Economic family - refers to 2 or more ind. living in the same dwelling, rel. to each other by blood, marriage, common-law or adoption.

Experienced labour force - includes ind. who worked since 1/1/2005 and who were employed or unemployed during the ref. week.

Non-movers - on Census day were living at the same address as 1 or 5 years previously.

Non-migrant movers - lived at a different address but in the same census sub-division.

Average - or arithmetic mean is calculated by dividing the sum of the included categories by the number of the included categories.

Median - an alternate measure of "average" Median income of a specific group is that amount which divides their income size distribution into halves (below & above the median)

Prevalence of low income - the percentage of a specified group below Statistics Canada's low income cut-offs (LICO)