

2006 Census Profile

## **Moose Lake 31A, IRI**

Data Quality Flag\* for this area is 00020

Produced by:

### **The Manitoba Bureau of Statistics**

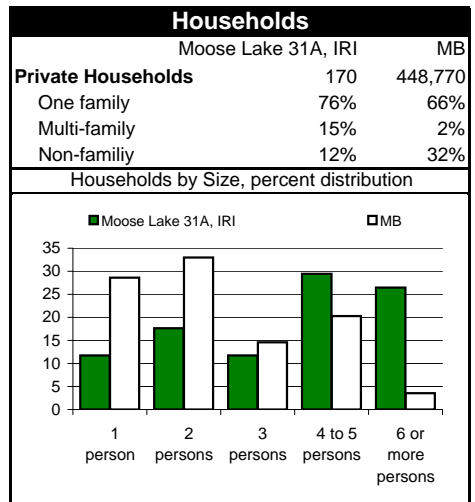
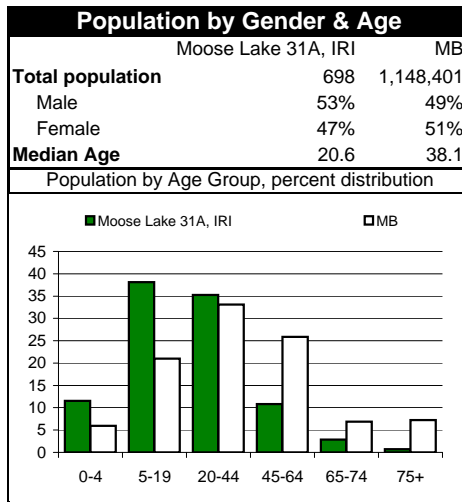
Statistics Canada offers community profiles at the following web address:

<http://www12.statcan/english/census06/data/profiles/community/index.cfm?Lang=E>

*\*For information on data quality flags the user should consult the Statistics Canada publication:  
Data Quality and Confidentiality Standards and Guidelines (Public), 2006 Census Dissemination*

**September 2008**

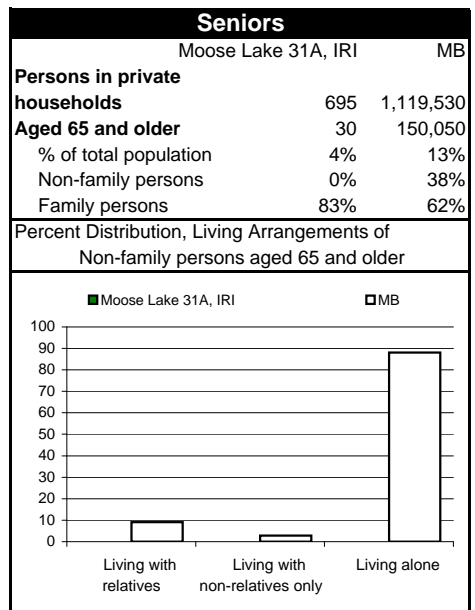
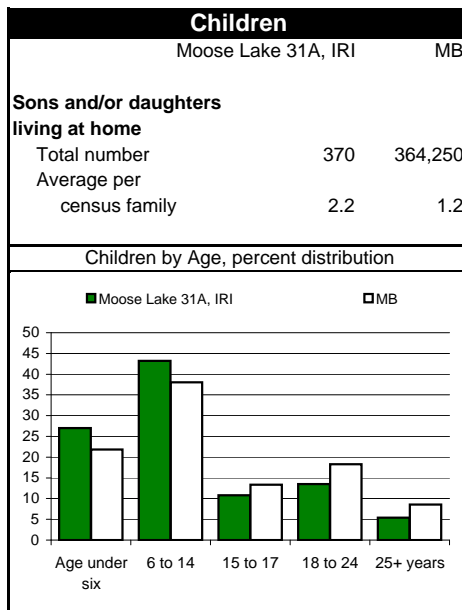
Summary		
	Moose Lake 31A, IRI	MB
<b>Total population</b> (as of May 16, 2006)	698	1,148,401
Share of Manitoba	0.06%	
<b>2001 Census of Population</b> (as of May 15, 2001)	740	1,119,583
Percent change '01-2006	-5.7%	2.6%
<b>Land area 2006</b> km <sup>2</sup>	1.5	552,370
<b>Occupied private dwellings</b> (unrounded)	168	448,766
<b>Total Dwellings</b> (unrounded)	177	491,724



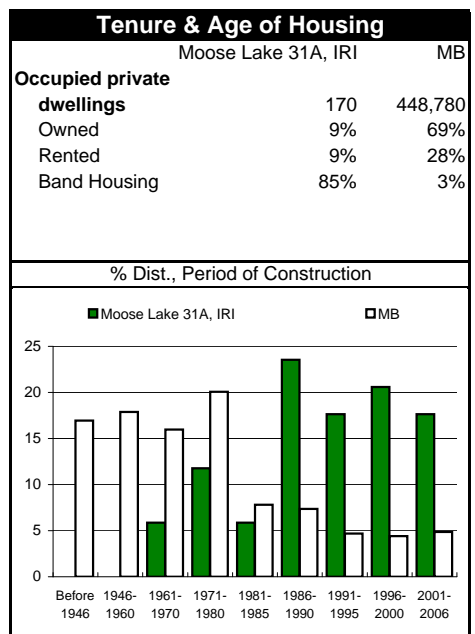
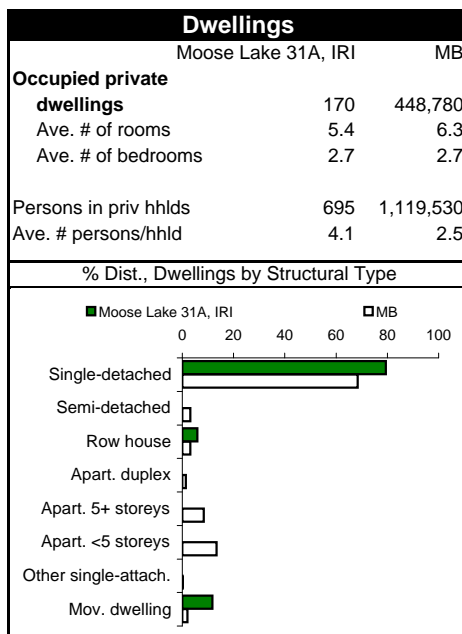
Marital Status & Families		
	Moose Lake 31A, IRI	MB
<b>Population 15+ years</b>	430	923,230
Single, never married	210	307,500
Legally married	180	463,100
Separated	10	26,215
Divorced	15	62,865
Widowed	10	63,550

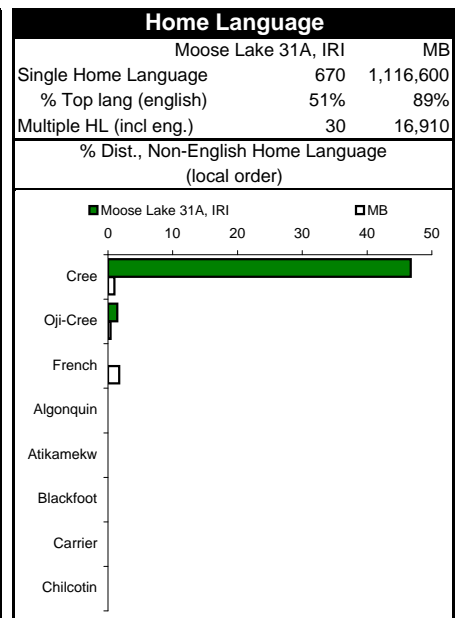
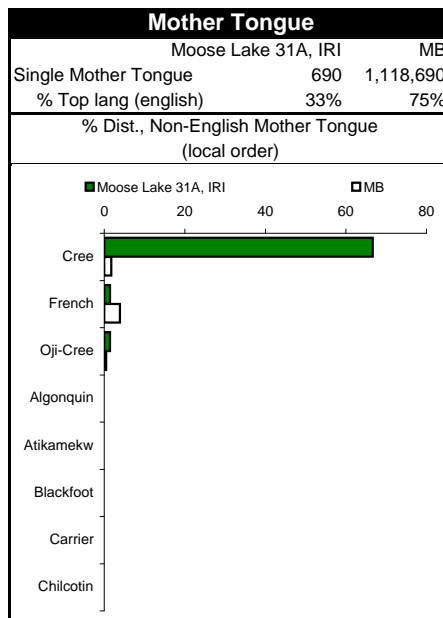
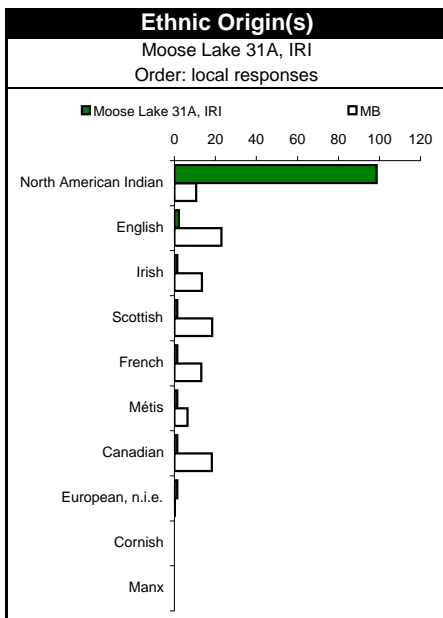
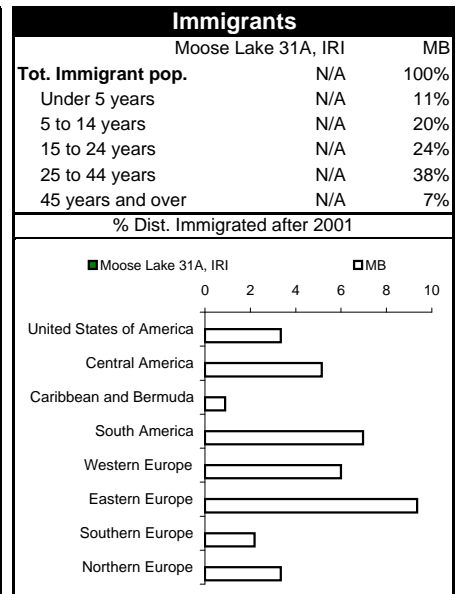
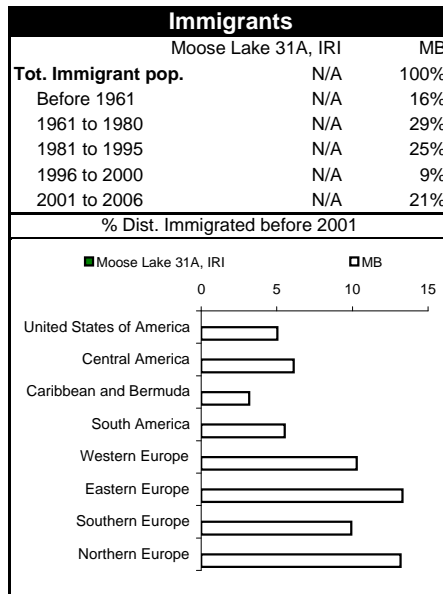
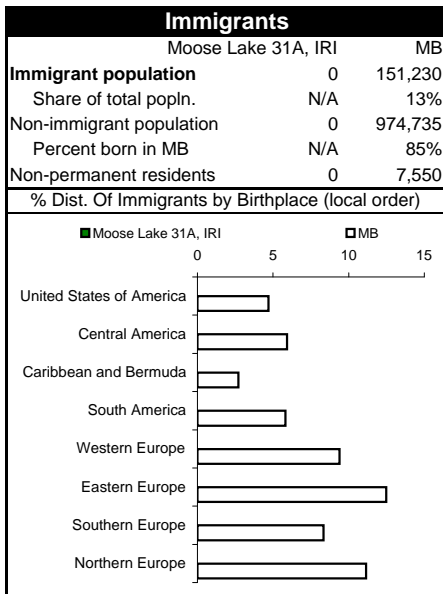
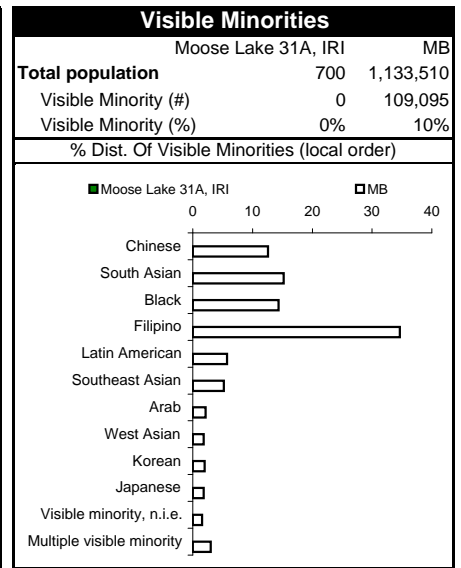
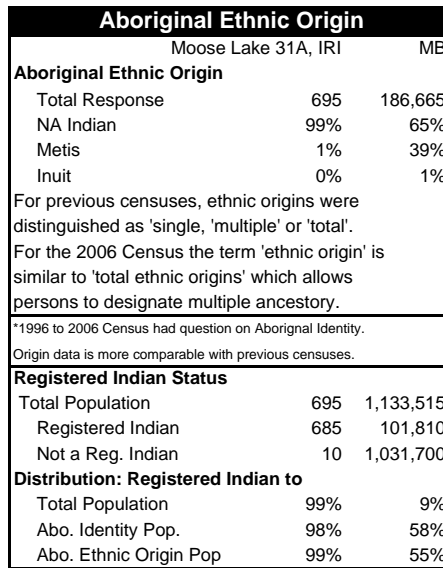
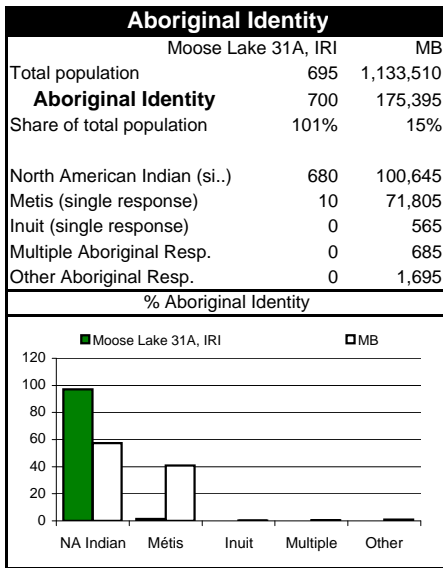
Census Families by Structure

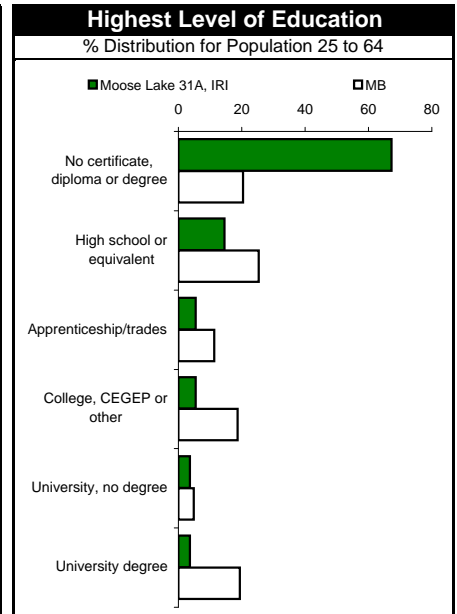
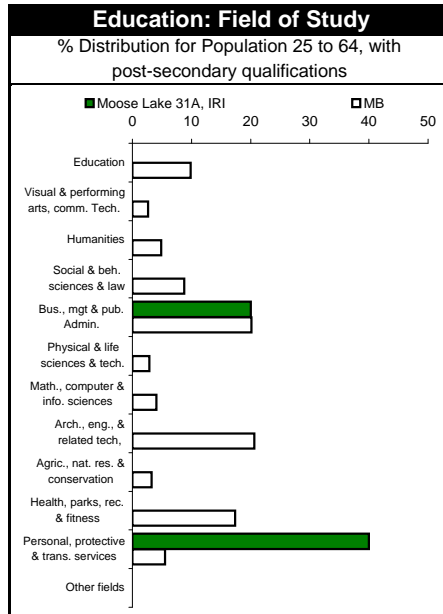
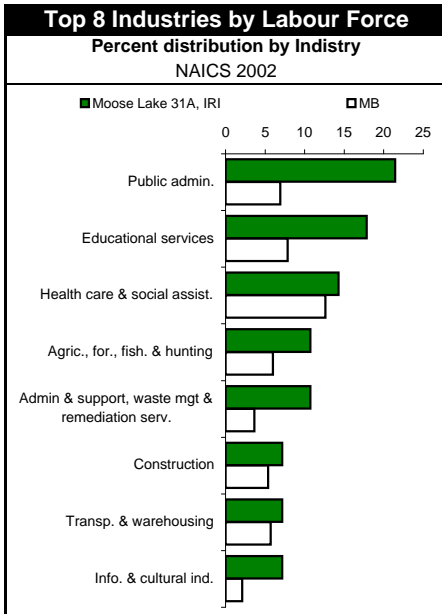
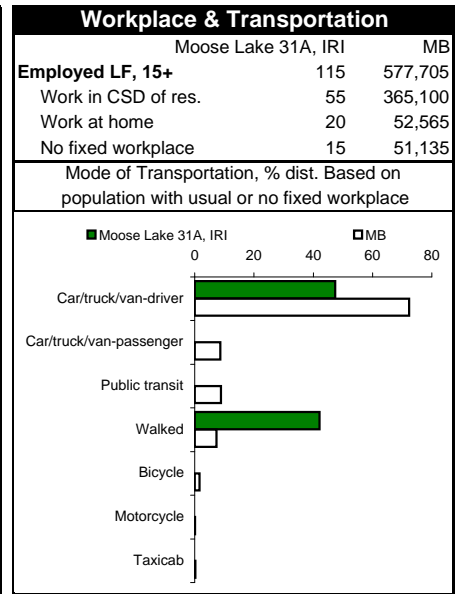
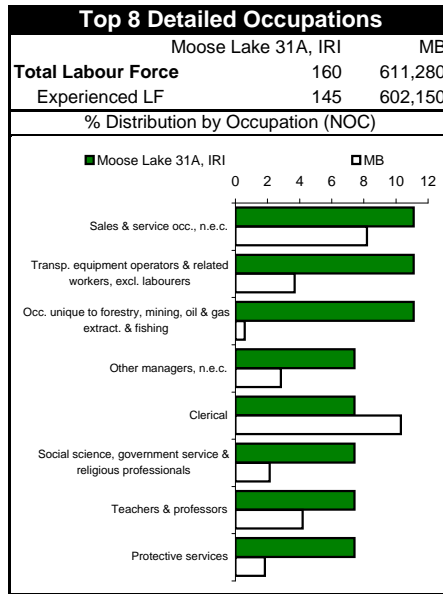
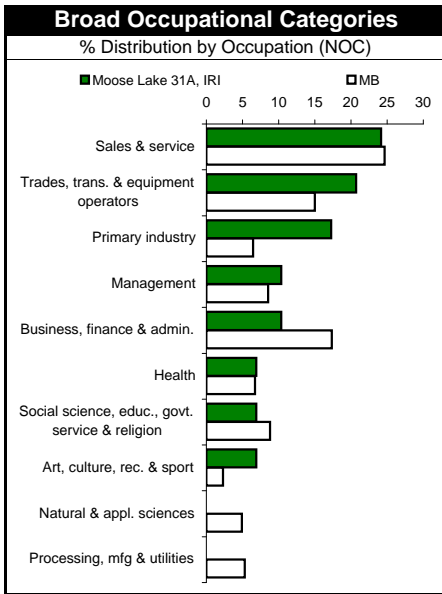
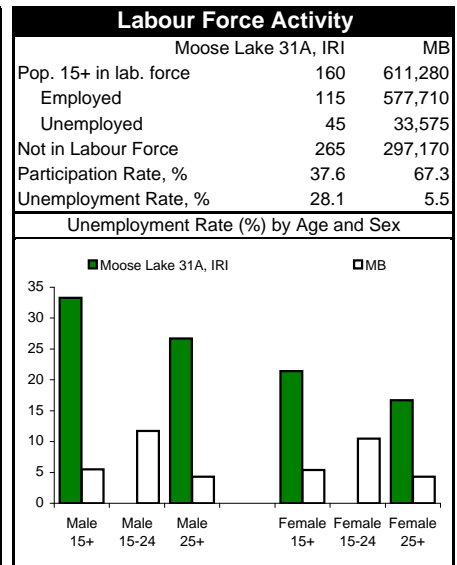
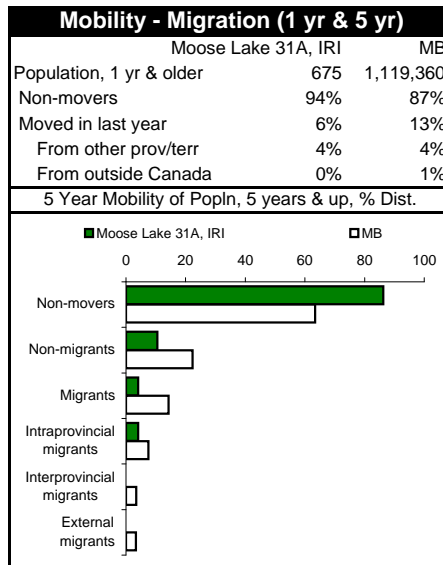
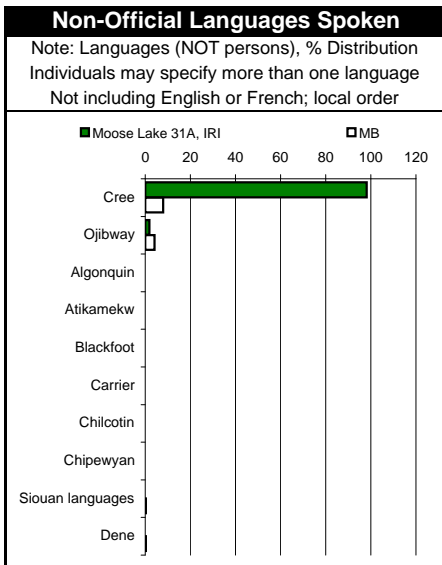
No. of census families	Moose Lake 31A, IRI	MB
<b>175</b>	<b>312,805</b>	
<b>Husband-wife families</b>	<b>110</b>	<b>259,595</b>
Now-married couples	85	225,875
Without child at home	24%	44%
With children at home	76%	56%
Common-law couples	20	33,715
Without child at home	50%	57%
With children at home	75%	43%
<b>Single-parent families</b>	<b>65</b>	<b>53,210</b>
Male parent	31%	19%
Female parent	69%	81%

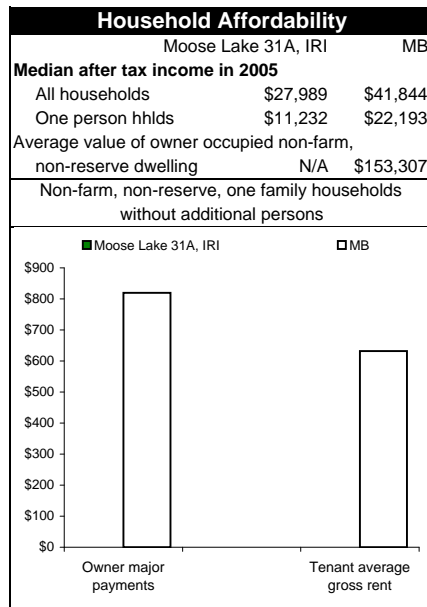
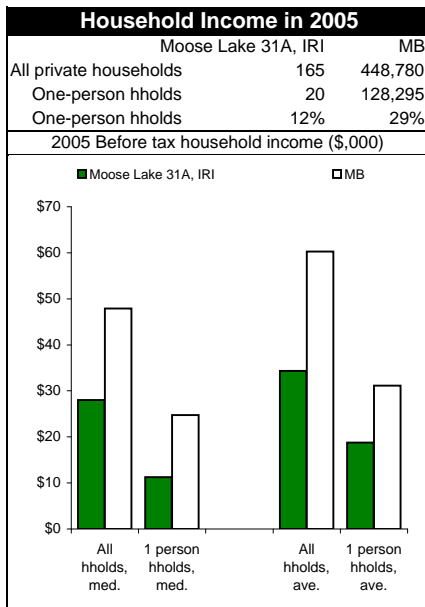
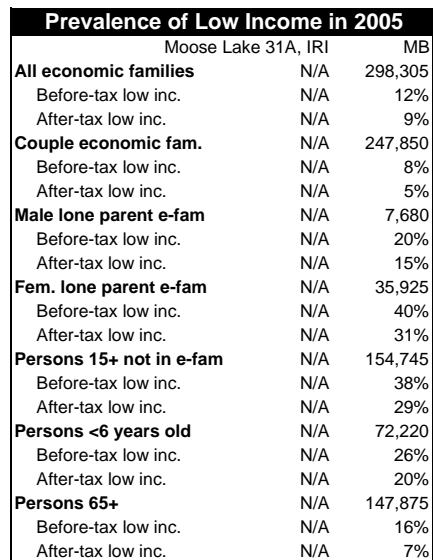
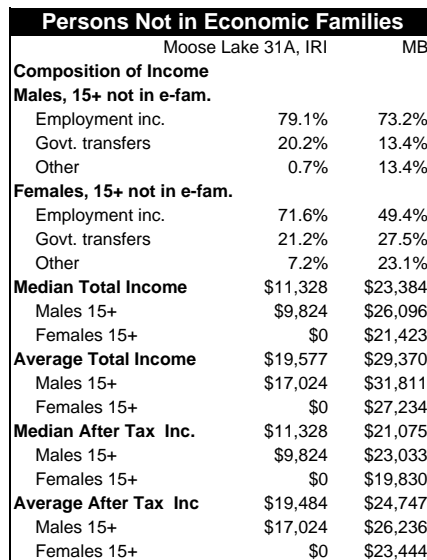
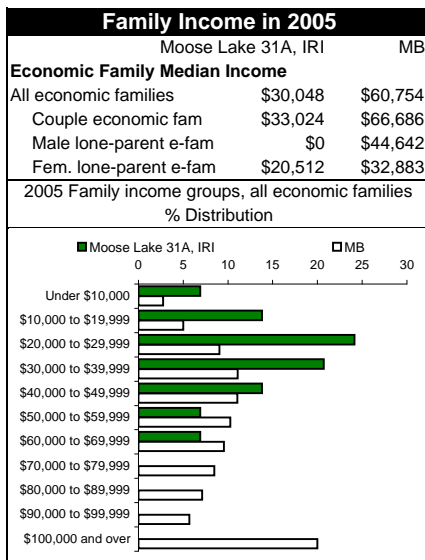
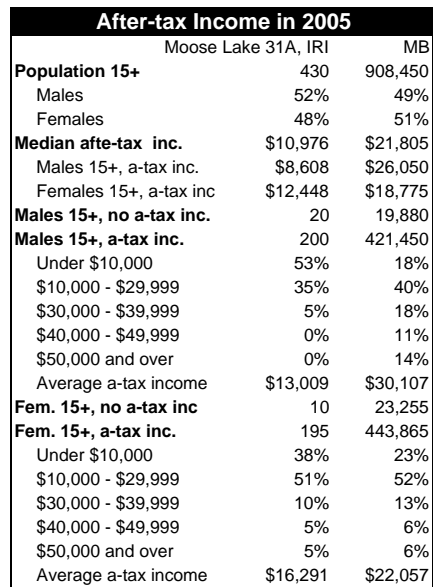
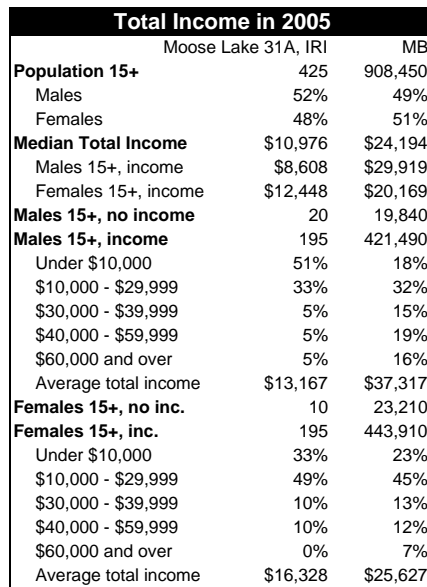
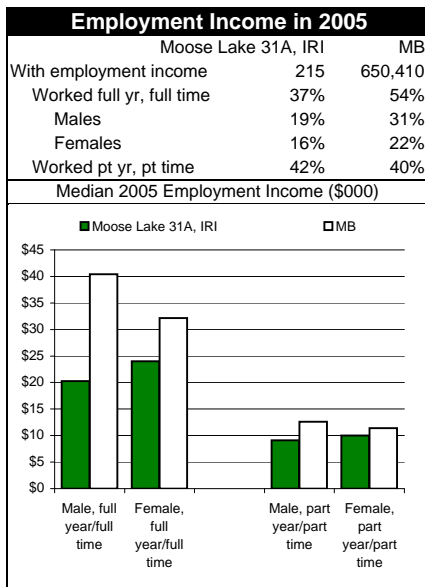


Affordability (vs. Household income)		
	Moose Lake 31A, IRI	MB
<b>Non-farm, non-reserve private dwellings, occupied by usual residents</b>		
<b>Total number</b>	N/A	426,070
<b>Tenant Occupied</b>	N/A	126,420
Average gross rent	N/A	\$591
>= 30% of hhld income	N/A	35%
30-99% of hhld income	N/A	31%
<b>Owner Occupied</b>	N/A	299,645
Average value	N/A	\$153,307
Average payments	N/A	\$768
>= 30% of hhld income	N/A	11%
30-99% of hhld income	N/A	10%
<b>One family hhlds without additional persons in non-farm, non-reserve private dwellings</b>		
<b>Tenant households</b>	N/A	50,055
Average gross rent	N/A	\$632
>= 30% of hhld income	N/A	25%
<b>Owner occupied</b>	N/A	216,475
Average gross rent	N/A	\$820
>= 30% of hhld income	N/A	9%









### Notes

**Population** - effective since the 1991 Census non-permanent residents included in total.

**2001 Census population** - based on 2006 boundaries.

**Economic family** - refers to 2 or more ind. living in the same dwelling, rel. to each other by blood, marriage, common-law or adoption.

**Experienced labour force** - includes ind. who worked since 1/1/2005 and who were employed or unemployed during the ref. week.

**Non-movers** - on Census day were living at the same address as 1 or 5 years previously.

**Non-migrant movers** - lived at a different address but in the same census sub-division.

**Average** - or arithmetic mean is calculated by dividing the sum of the included categories by the number of the included categories.

**Median** - an alternate measure of "average" Median income of a specific group is that amount which divides their income size distribution into halves (below & above the median)

**Prevalence of low income** - the percentage of a specified group below Statistics Canada's low income cut-offs (LICO)