

2006 Census Profile

Mountain (South), RM

Data Quality Flag* for this area is 01020

Produced by:

The Manitoba Bureau of Statistics

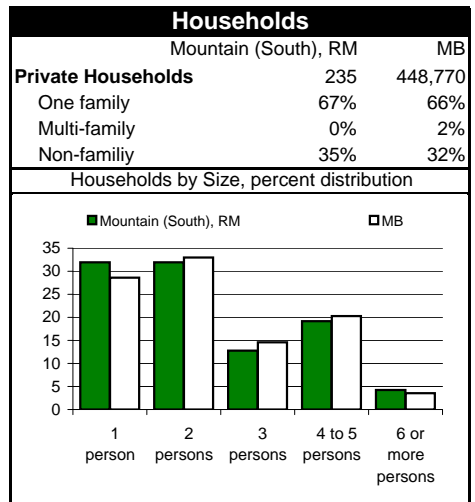
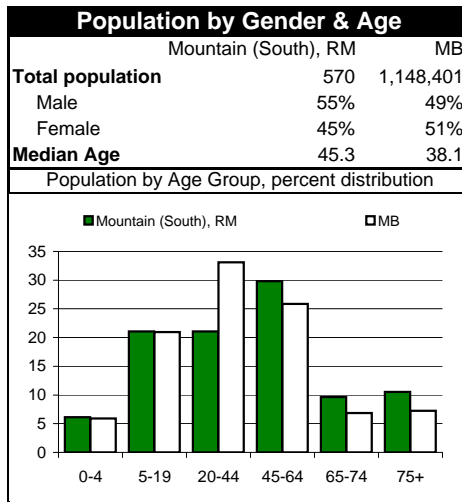
Statistics Canada offers community profiles at the following web address:

<http://www12.statcan/english/census06/data/profiles/community/index.cfm?Lang=E>

**For information on data quality flags the user should consult the Statistics Canada publication:
Data Quality and Confidentiality Standards and Guidelines (Public), 2006 Census Dissemination*

September 2008

Summary		
	Mountain (South), RM	MB
Total population (as of May 16, 2006)	570	1,148,401
Share of Manitoba	0.05%	
2001 Census of Population (as of May 15, 2001)	643	1,119,583
Percent change '01-2006	-11.4%	2.6%
Land area 2006 km ²	1,617.6	552,370
Occupied private dwellings (unrounded)	232	448,766
Total Dwellings (unrounded)	326	491,724

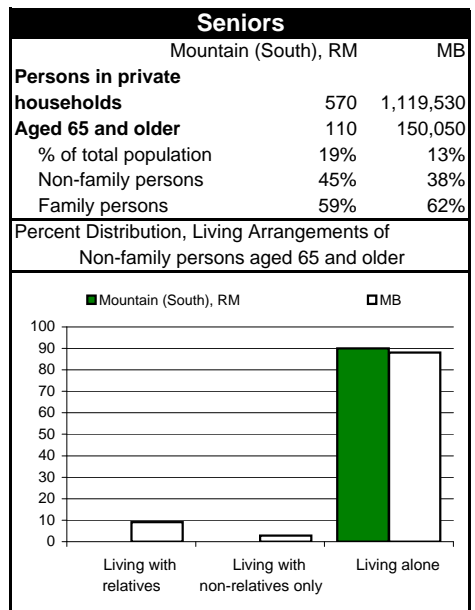
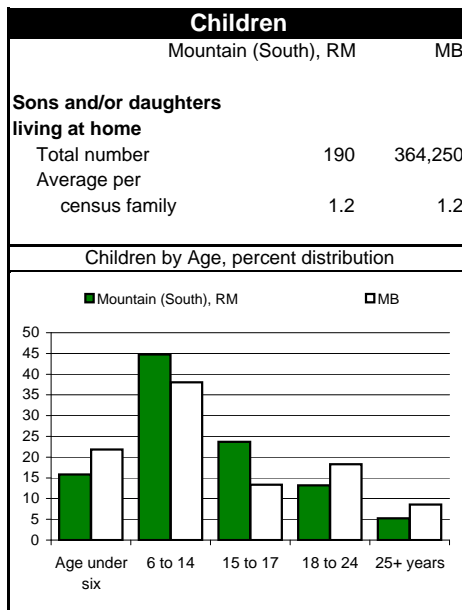


Marital Status & Families

	Mountain (South), RM	MB
Population 15+ years	470	923,230
Single, never married	140	307,500
Legally married	255	463,100
Separated	10	26,215
Divorced	25	62,865
Widowed	35	63,550

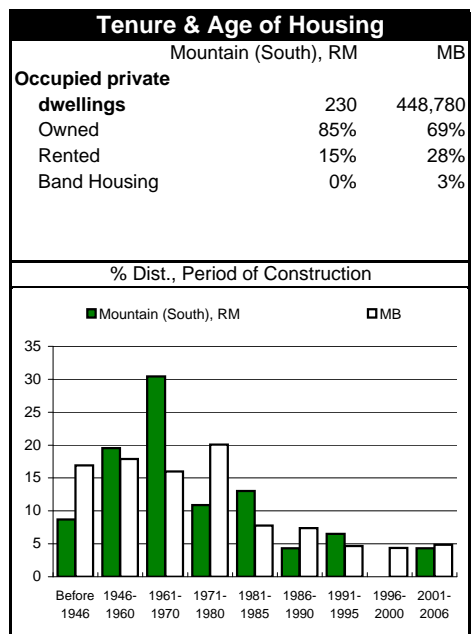

Census Families by Structure

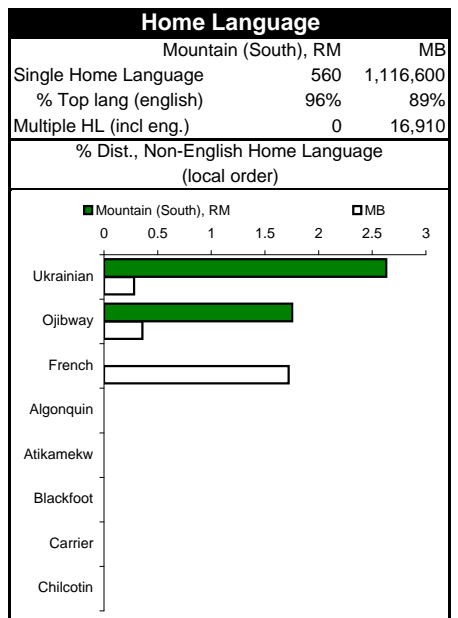
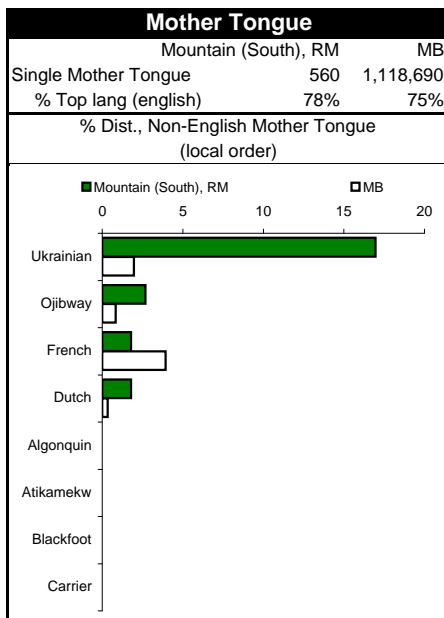
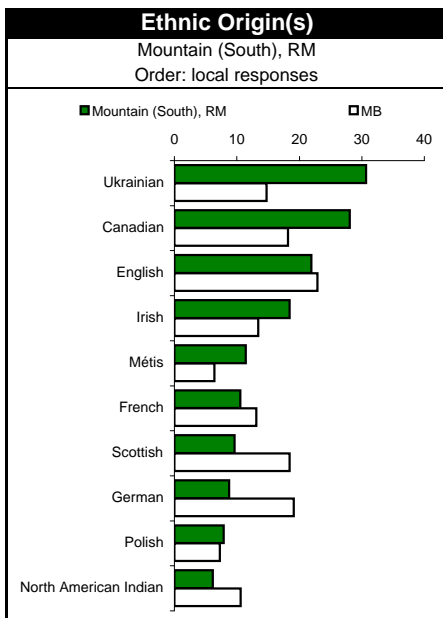

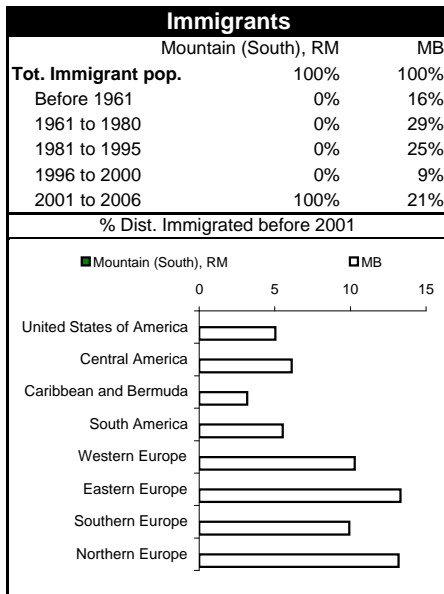
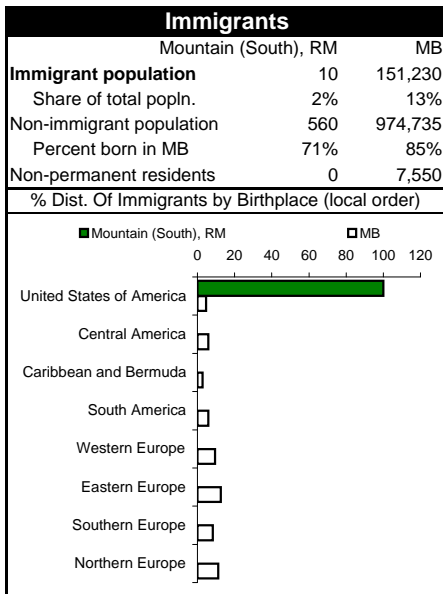
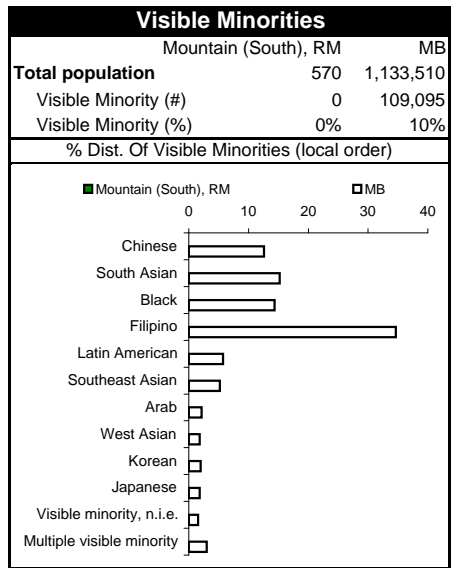
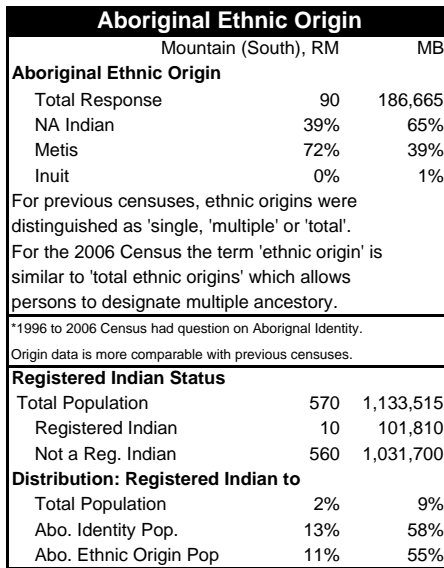
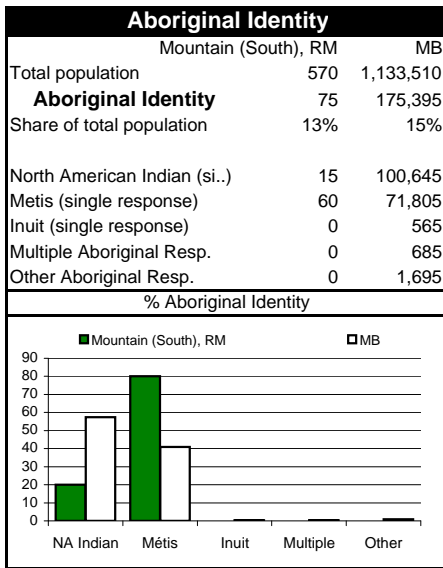
	Mountain (South), RM	MB
No. of census families	155	312,805
Husband-wife families	150	259,595
Now-married couples	130	225,875
Without child at home	46%	44%
With children at home	50%	56%
Common-law couples	20	33,715
Without child at home	0%	57%
With children at home	75%	43%
Single-parent families	0	53,210
Male parent	N/A	19%
Female parent	N/A	81%

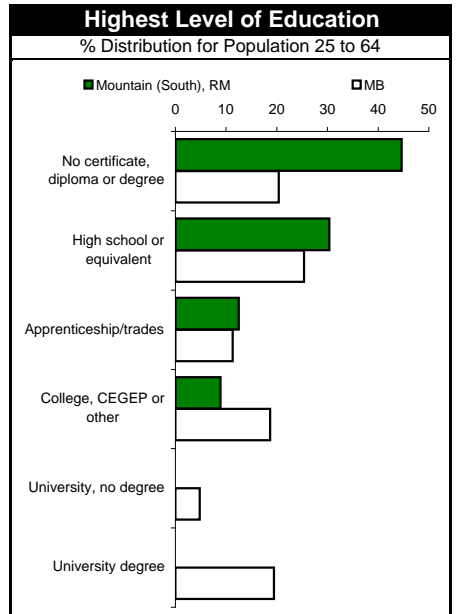
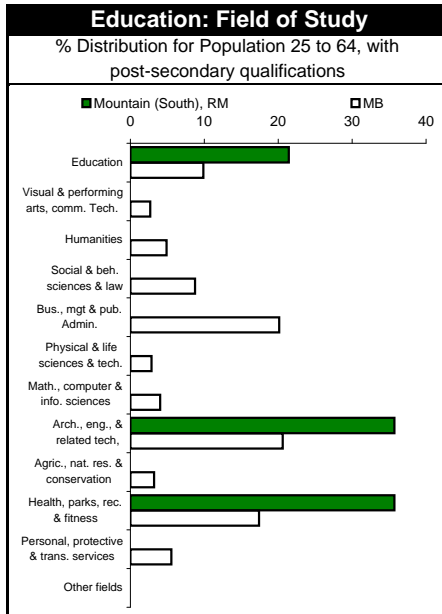
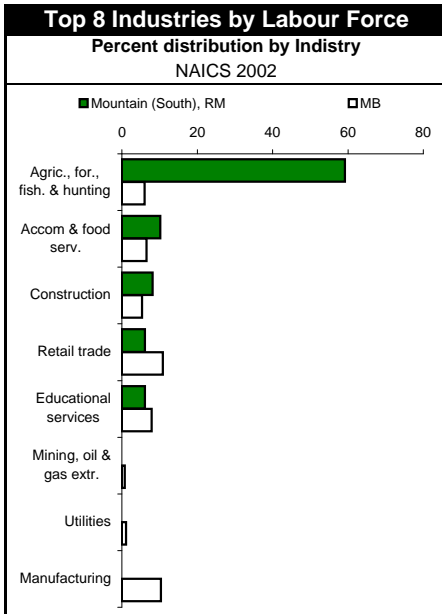
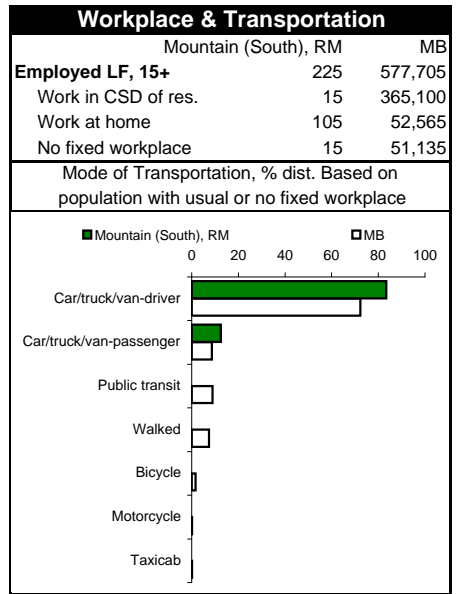
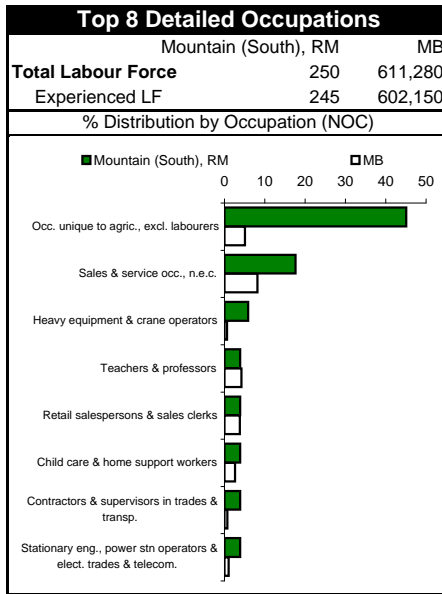
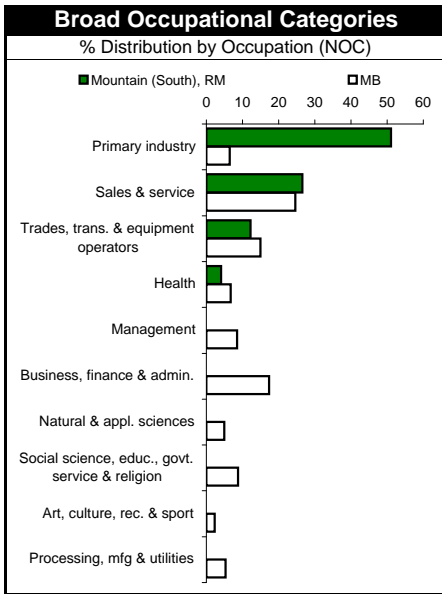
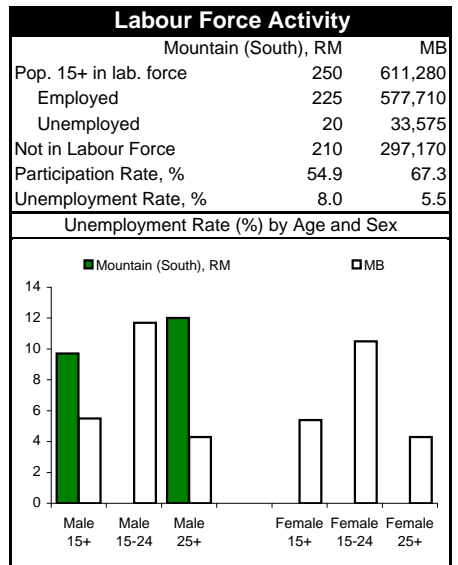
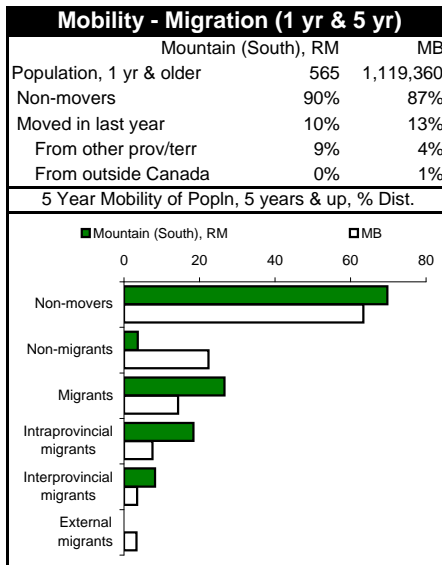
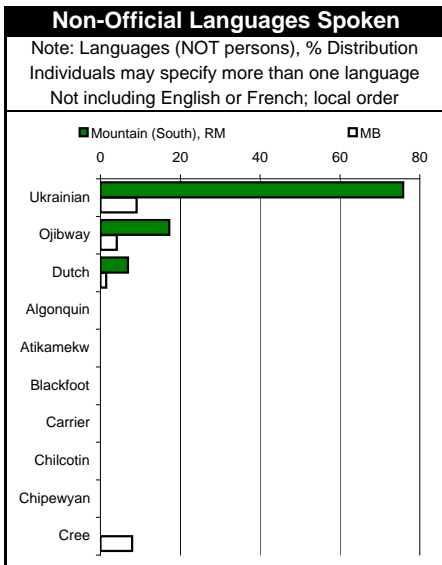


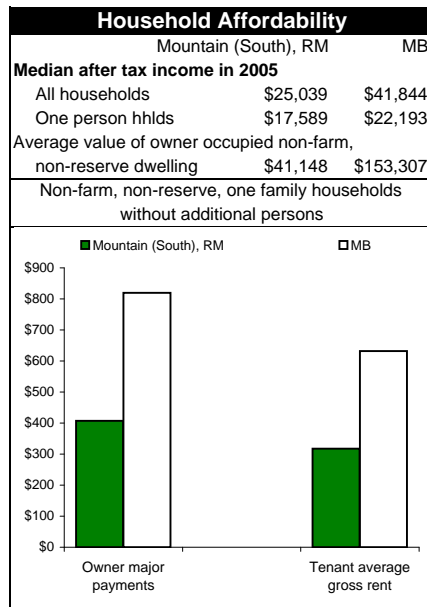
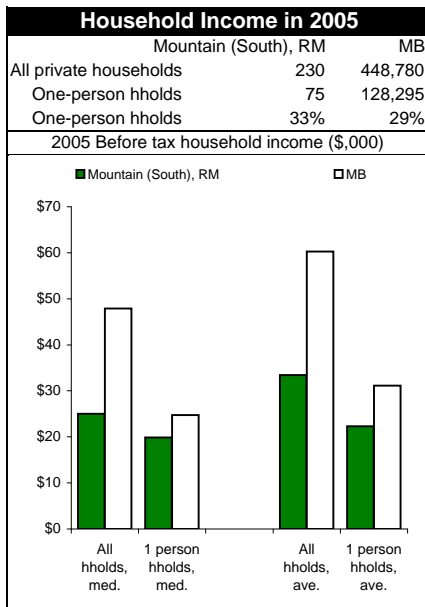
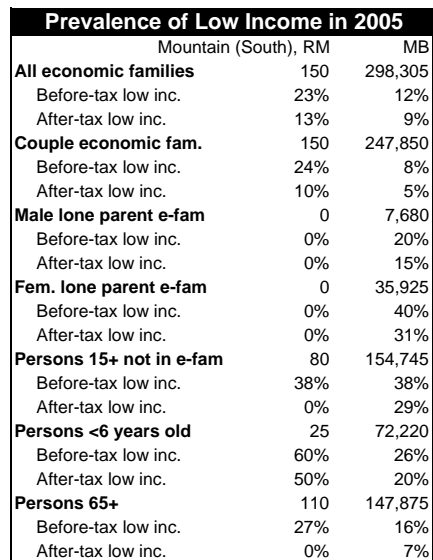
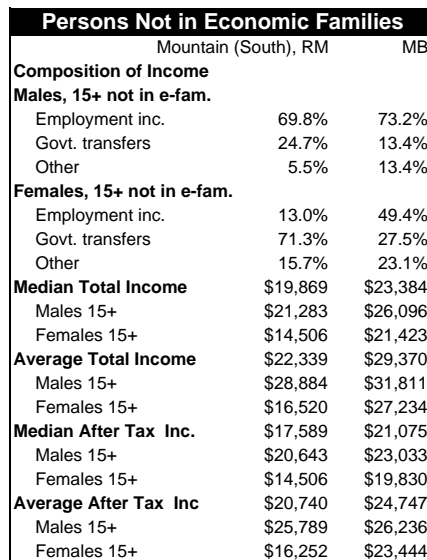
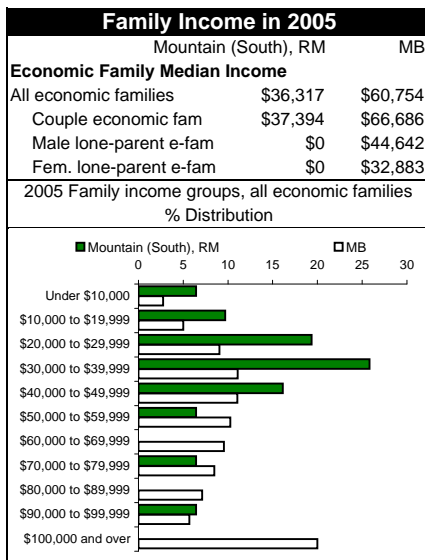
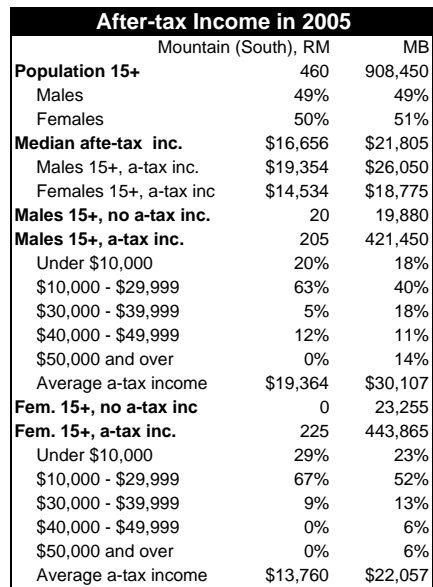
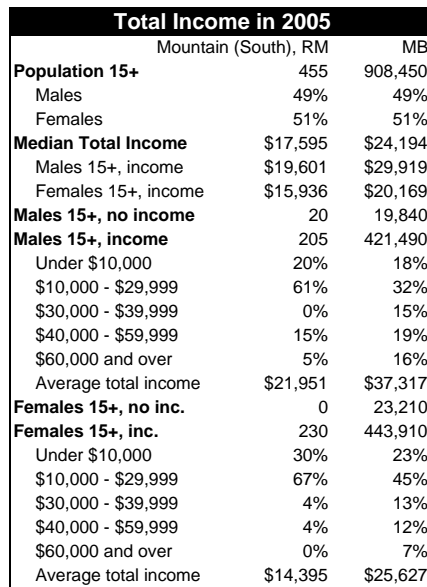
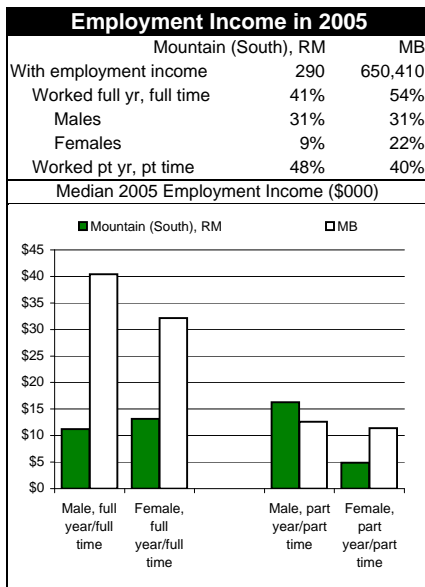
Affordability (vs. Household income)

	Mountain (South), RM	MB
Non-farm, non-reserve private dwellings, occupied by usual residents		
Total number	205	426,070
Tenant Occupied	35	126,420
Average gross rent	\$364	\$591
>= 30% of hhld income	29%	35%
30-99% of hhld income	29%	31%
Owner Occupied	170	299,645
Average value	\$41,148	\$153,307
Average payments	\$318	\$768
>= 30% of hhld income	6%	11%
30-99% of hhld income	0%	10%
One family hhlds without additional persons in non-farm, non-reserve private dwellings		
Tenant households	30	50,055
Average gross rent	\$318	\$632
>= 30% of hhld income	0%	25%
Owner occupied	105	216,475
Average gross rent	\$407	\$820
>= 30% of hhld income	0%	9%









Notes

Population - effective since the 1991 Census non-permanent residents included in total.

2001 Census population - based on 2006 boundaries.

Economic family - refers to 2 or more ind. living in the same dwelling, rel. to each other by blood, marriage, common-law or adoption.

Experienced labour force - includes ind. who worked since 1/1/2005 and who were employed or unemployed during the ref. week.

Non-movers - on Census day were living at the same address as 1 or 5 years previously.

Non-migrant movers - lived at a different address but in the same census sub-division.

Average - or arithmetic mean is calculated by dividing the sum of the included categories by the number of the included categories.

Median - an alternate measure of "average" Median income of a specific group is that amount which divides their income size distribution into halves (below & above the median)

Prevalence of low income - the percentage of a specified group below Statistics Canada's low income cut-offs (LICO)