

2006 Census Profile

Poplar River 16, IRI

Data Quality Flag* for this area is 00020

Produced by:

The Manitoba Bureau of Statistics

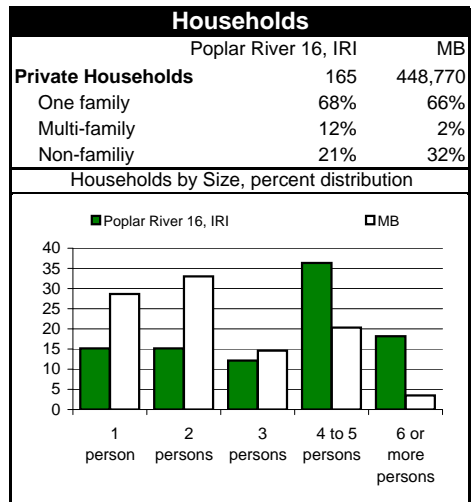
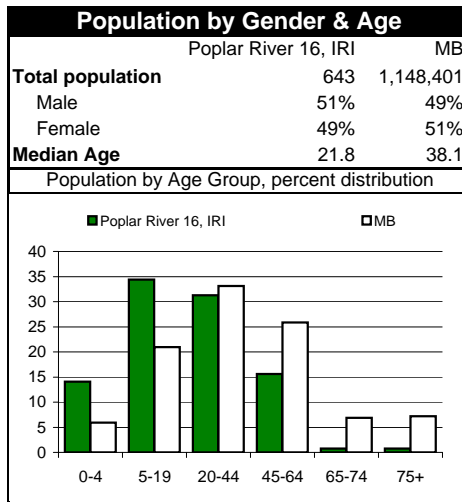
Statistics Canada offers community profiles at the following web address:

<http://www12.statcan.ca/english/census06/data/profiles/community/index.cfm?Lang=E>

**For information on data quality flags the user should consult the Statistics Canada publication:
Data Quality and Confidentiality Standards and Guidelines (Public), 2006 Census Dissemination*

September 2008

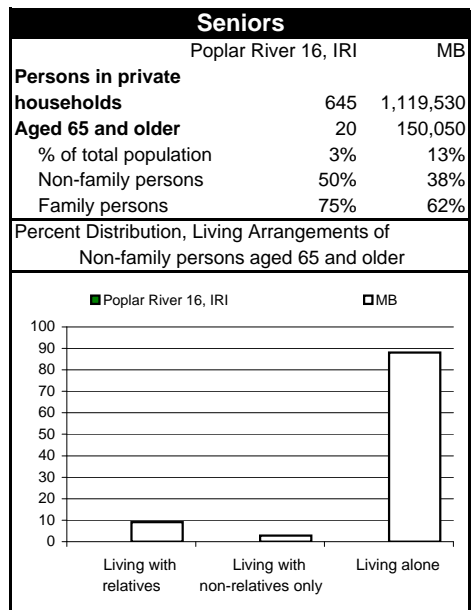
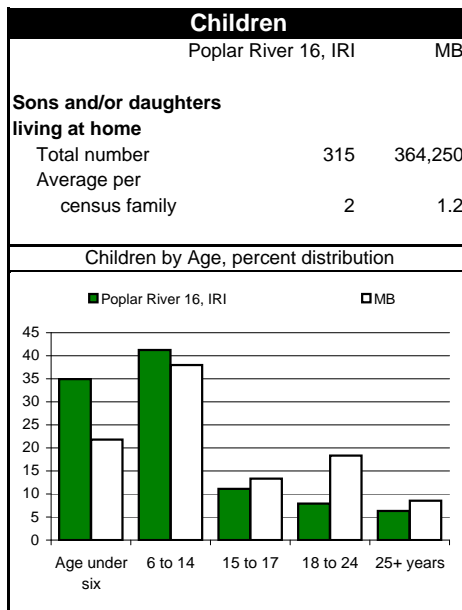
Summary		
Poplar River 16, IRI MB		
Total population (as of May 16, 2006)	643	1,148,401
Share of Manitoba	0.06%	
2001 Census of Population (as of May 15, 2001)	644	1,119,583
Percent change '01-2006	-0.2%	2.6%
Land area 2006 km ²	16.6	552,370
Occupied private dwellings (unrounded)	168	448,766
Total Dwellings (unrounded)	185	491,724



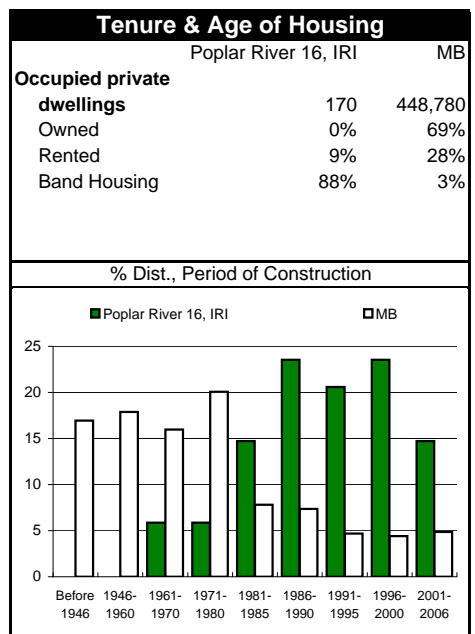
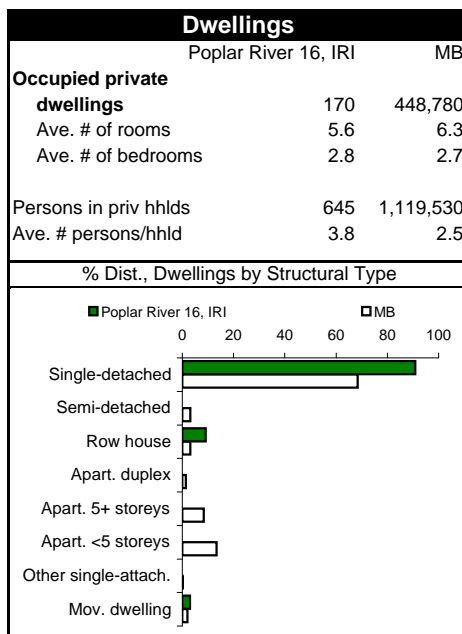
Marital Status & Families		
Poplar River 16, IRI MB		
Population 15+ years	400	923,230
Single, never married	195	307,500
Legally married	145	463,100
Separated	20	26,215
Divorced	15	62,865
Widowed	25	63,550

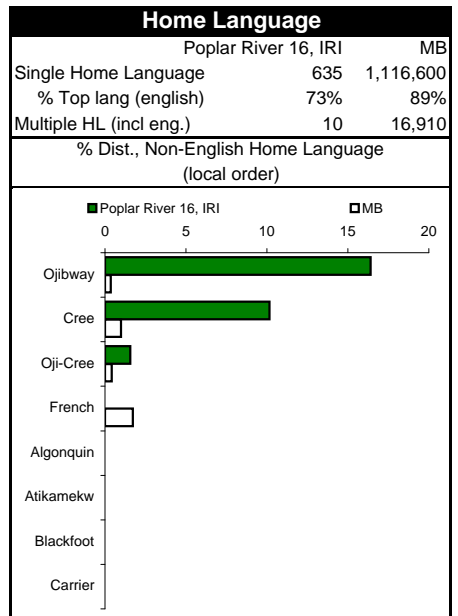
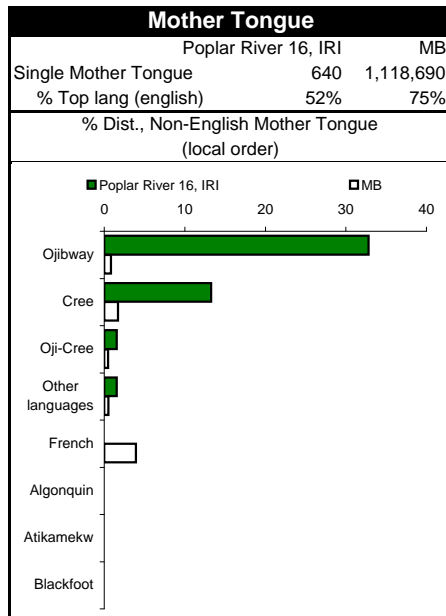
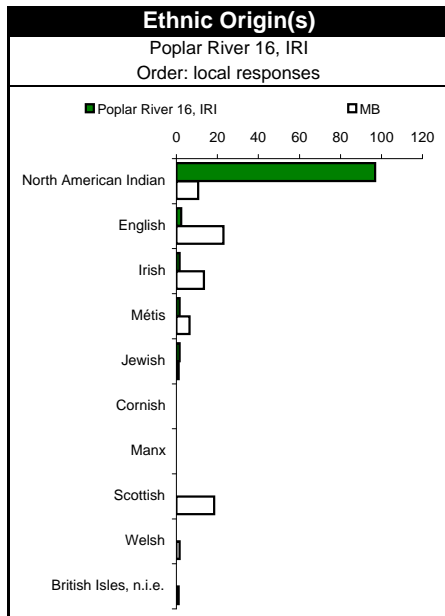
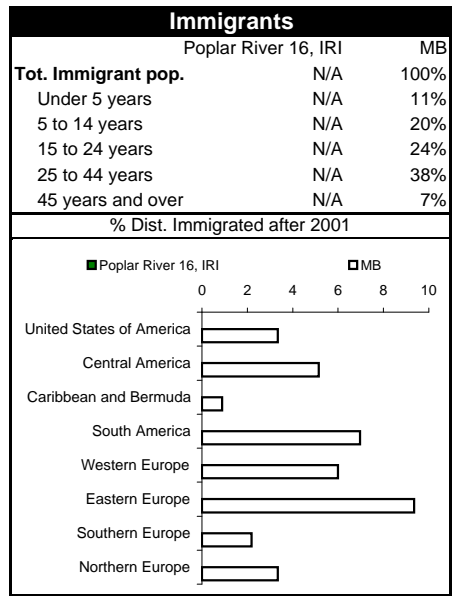
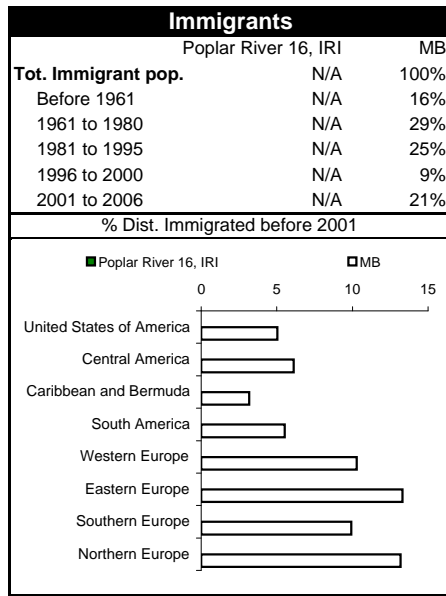
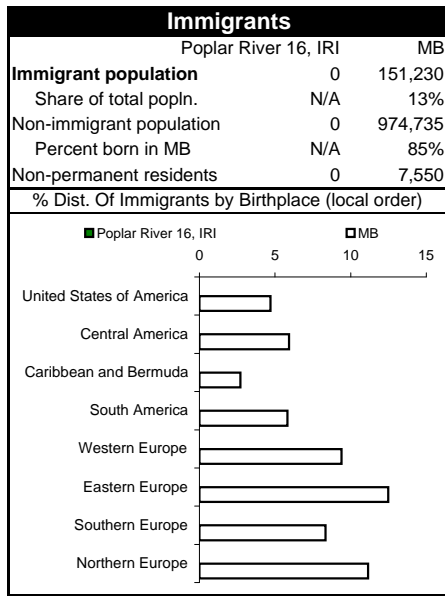
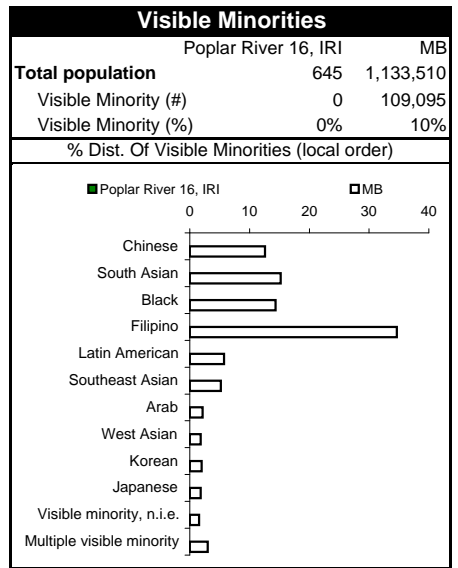
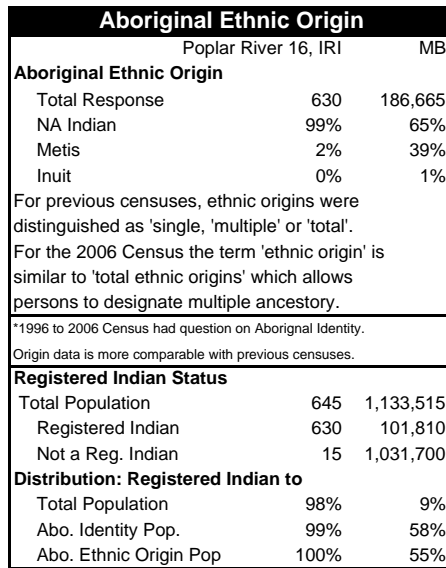
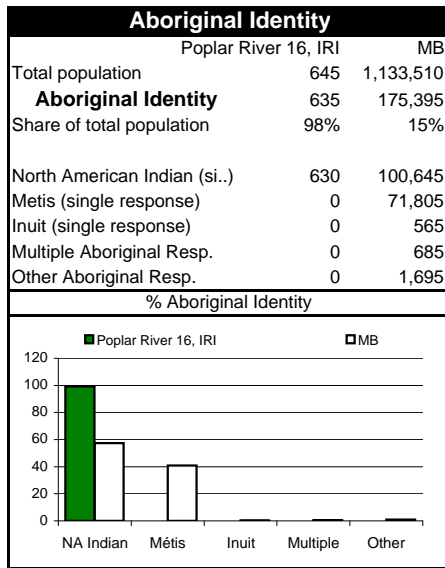
Census Families by Structure

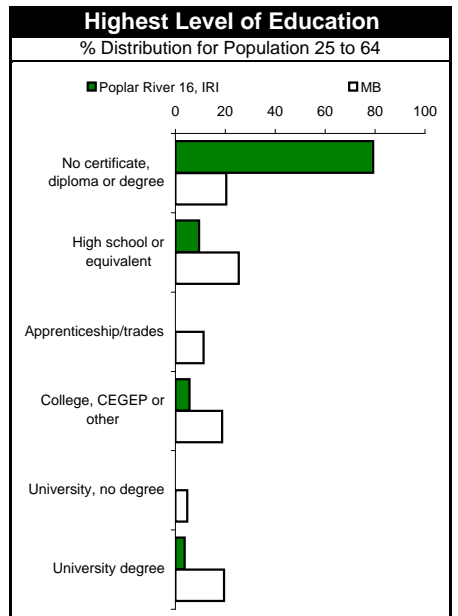
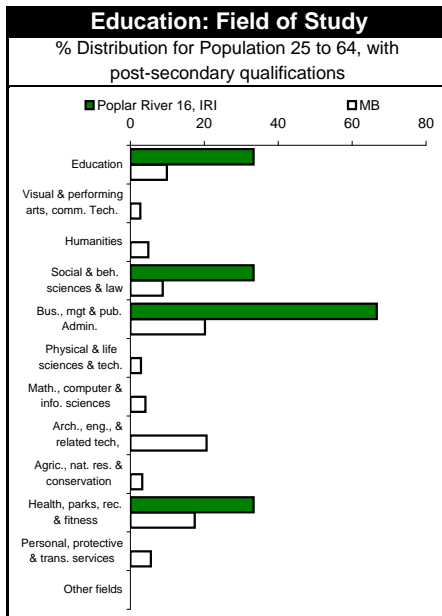
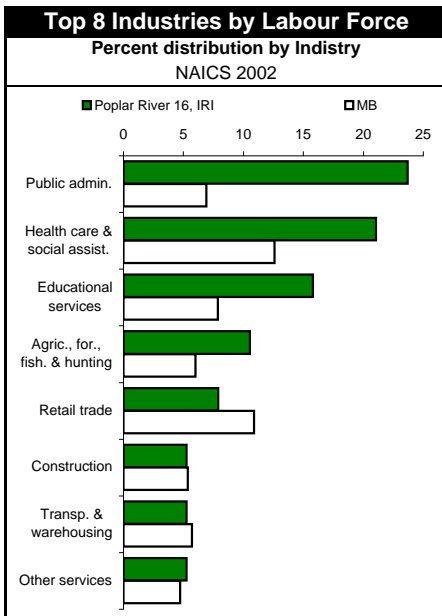
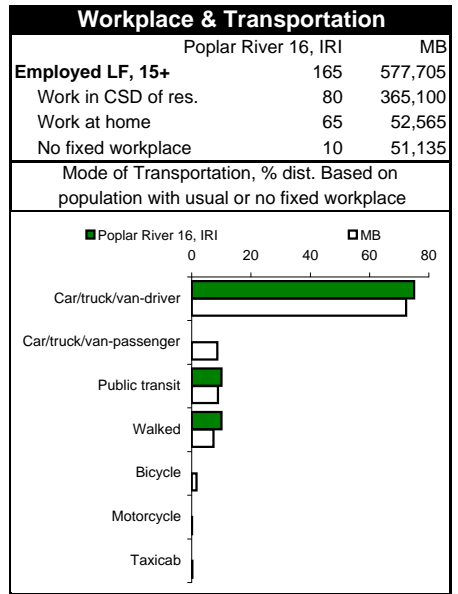
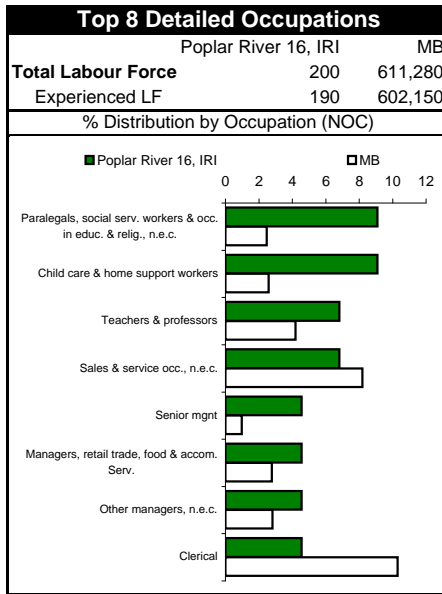
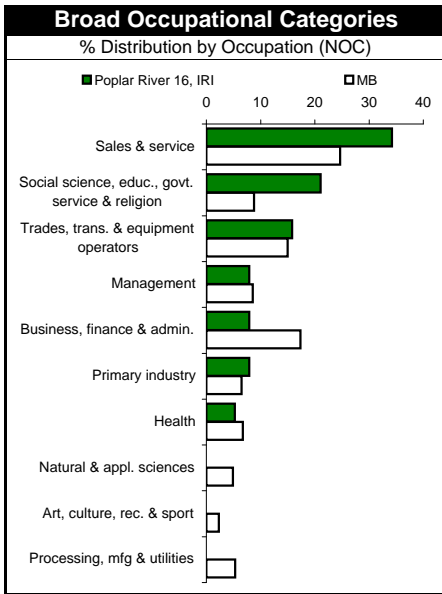
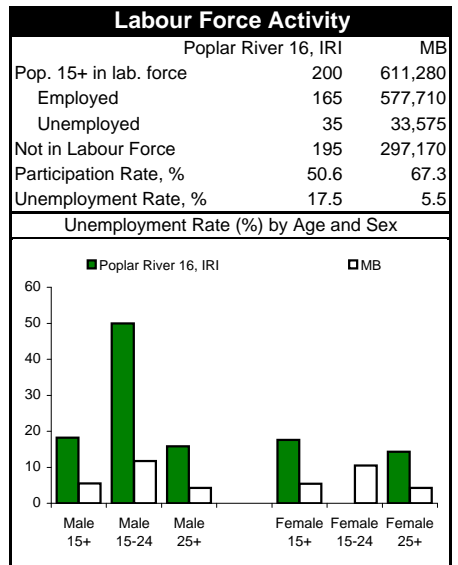
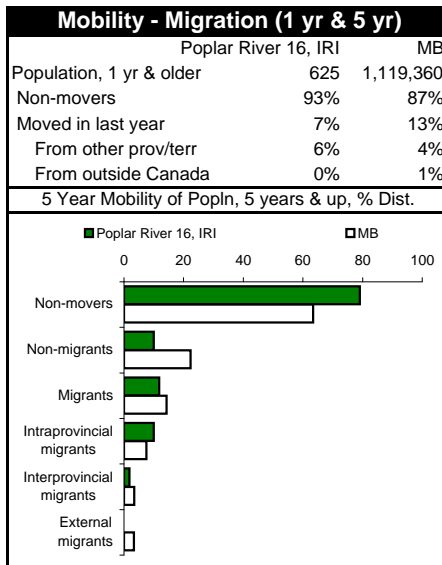
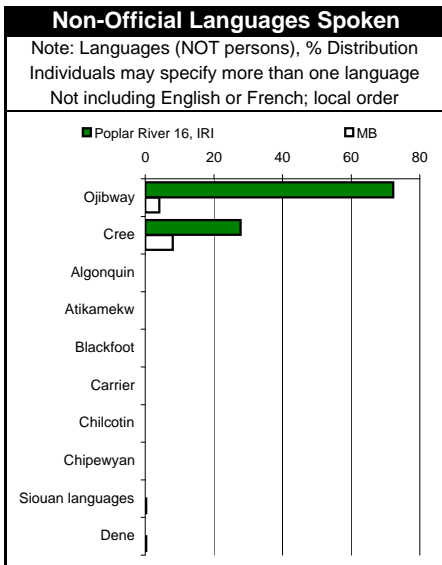
No. of census families	Poplar River 16, IRI	MB
155	312,805	
Husband-wife families	105	259,595
Now-married couples	70	225,875
Without child at home	21%	44%
With children at home	71%	56%
Common-law couples	45	33,715
Without child at home	22%	57%
With children at home	67%	43%
Single-parent families	45	53,210
Male parent	44%	19%
Female parent	67%	81%

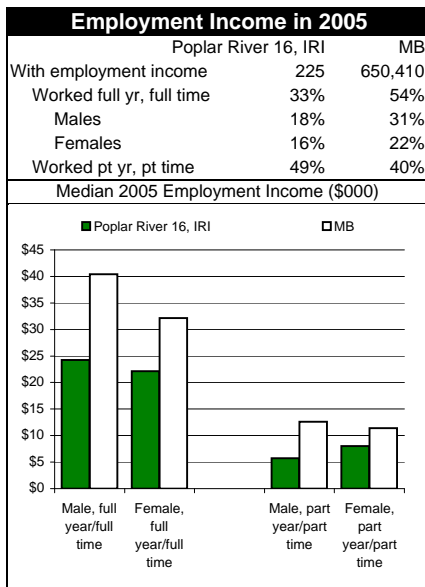


Affordability (vs. Household income)		
Poplar River 16, IRI MB		
Non-farm, non-reserve private dwellings, occupied by usual residents		
Total number	N/A	426,070
Tenant Occupied	N/A	126,420
Average gross rent	N/A	\$591
>= 30% of hhld income	N/A	35%
30-99% of hhld income	N/A	31%
Owner Occupied	N/A	299,645
Average value	N/A	\$153,307
Average payments	N/A	\$768
>= 30% of hhld income	N/A	11%
30-99% of hhld income	N/A	10%
One family hhlds without additional persons in non-farm, non-reserve private dwellings		
Tenant households	N/A	50,055
Average gross rent	N/A	\$632
>= 30% of hhld income	N/A	25%
Owner occupied	N/A	216,475
Average gross rent	N/A	\$820
>= 30% of hhld income	N/A	9%







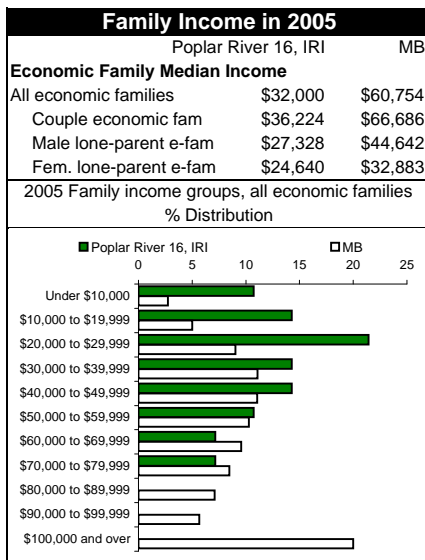


Total Income in 2005

Poplar River 16, IRI		MB
Population 15+	395	908,450
Males	53%	49%
Females	47%	51%
Median Total Income	\$11,531	\$24,194
Males 15+, income	\$10,720	\$29,919
Females 15+, income	\$12,896	\$20,169
Males 15+, no income	10	19,840
Males 15+, income	200	421,490
Under \$10,000	48%	18%
\$10,000 - \$29,999	43%	32%
\$30,000 - \$39,999	10%	15%
\$40,000 - \$59,999	15%	19%
\$60,000 and over	5%	16%
Average total income	\$13,869	\$37,317
Females 15+, no inc.	0	23,210
Females 15+, inc.	180	443,910
Under \$10,000	33%	23%
\$10,000 - \$29,999	50%	45%
\$30,000 - \$39,999	8%	13%
\$40,000 - \$59,999	0%	12%
\$60,000 and over	0%	7%
Average total income	\$15,705	\$25,627

After-tax Income in 2005

Poplar River 16, IRI		MB
Population 15+	400	908,450
Males	54%	49%
Females	48%	51%
Median afte-tax inc.	\$11,531	\$21,805
Males 15+, a-tax inc.	\$10,720	\$26,050
Females 15+, a-tax inc.	\$12,896	\$18,775
Males 15+, no a-tax inc.	0	19,880
Males 15+, a-tax inc.	200	421,450
Under \$10,000	50%	18%
\$10,000 - \$29,999	35%	40%
\$30,000 - \$39,999	5%	18%
\$40,000 - \$49,999	10%	11%
\$50,000 and over	0%	14%
Average a-tax income	\$13,424	\$30,107
Fem. 15+, no a-tax inc	10	23,255
Fem. 15+, a-tax inc.	180	443,865
Under \$10,000	31%	23%
\$10,000 - \$29,999	50%	52%
\$30,000 - \$39,999	6%	13%
\$40,000 - \$49,999	6%	6%
\$50,000 and over	0%	6%
Average a-tax income	\$15,507	\$22,057

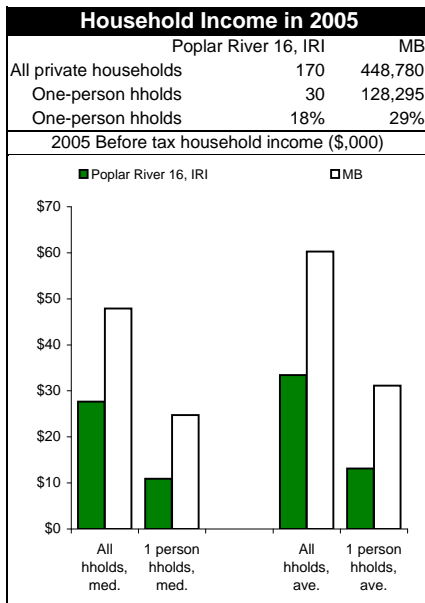


Persons Not in Economic Families

Poplar River 16, IRI		MB
Composition of Income		
Males, 15+ not in e-fam.		
Employment inc.	64.1%	73.2%
Govt. transfers	35.9%	13.4%
Other	0.0%	13.4%
Females, 15+ not in e-fam.		
Employment inc.	44.8%	49.4%
Govt. transfers	55.2%	27.5%
Other	0.0%	23.1%
Median Total Income	\$10,720	\$23,384
Males 15+	\$10,720	\$26,096
Females 15+	\$11,680	\$21,423
Average Total Income	\$12,416	\$29,370
Males 15+	\$12,940	\$31,811
Females 15+	\$11,052	\$27,234
Median After Tax Inc.	\$10,720	\$21,075
Males 15+	\$10,720	\$23,033
Females 15+	\$11,680	\$19,830
Average After Tax Inc	\$11,933	\$24,747
Males 15+	\$12,443	\$26,236
Females 15+	\$10,608	\$23,444

Prevalence of Low Income in 2005

Poplar River 16, IRI		MB
All economic families	N/A	298,305
Before-tax low inc.	N/A	12%
After-tax low inc.	N/A	9%
Couple economic fam.	N/A	247,850
Before-tax low inc.	N/A	8%
After-tax low inc.	N/A	5%
Male lone parent e-fam	N/A	7,680
Before-tax low inc.	N/A	20%
After-tax low inc.	N/A	15%
Fem. lone parent e-fam	N/A	35,925
Before-tax low inc.	N/A	40%
After-tax low inc.	N/A	31%
Persons 15+ not in e-fam	N/A	154,745
Before-tax low inc.	N/A	38%
After-tax low inc.	N/A	29%
Persons <6 years old	N/A	72,220
Before-tax low inc.	N/A	26%
After-tax low inc.	N/A	20%
Persons 65+	N/A	147,875
Before-tax low inc.	N/A	16%
After-tax low inc.	N/A	7%



Household Affordability

Poplar River 16, IRI		MB
Median after tax income in 2005		
All households	\$27,648	\$41,844
One person hholds	\$10,912	\$22,193
Average value of owner occupied non-farm, non-reserve dwelling	N/A	\$153,307
Non-farm, non-reserve, one family households without additional persons		

Metric	Poplar River 16, IRI	MB
Owner major payments	~\$800	~\$800
Tenant average gross rent	~\$600	~\$600

Notes

Population - effective since the 1991 Census non-permanent residents included in total.

2001 Census population - based on 2006 boundaries.

Economic family - refers to 2 or more ind. living in the same dwelling, rel. to each other by blood, marriage, common-law or adoption.

Experienced labour force - includes ind. who worked since 1/1/2005 and who were employed or unemployed during the ref. week.

Non-movers - on Census day were living at the same address as 1 or 5 years previously.

Non-migrant movers - lived at a different address but in the same census sub-division.

Average - or arithmetic mean is calculated by dividing the sum of the included categories by the number of the included categories.

Median - an alternate measure of "average" Median income of a specific group is that amount which divides their income size distribution into halves (below & above the median)

Prevalence of low income - the percentage of a specified group below Statistics Canada's low income cut-offs (LICO)