

2006 Census Profile

Somerset, VL

Data Quality Flag* for this area is 00000

Produced by:

The Manitoba Bureau of Statistics

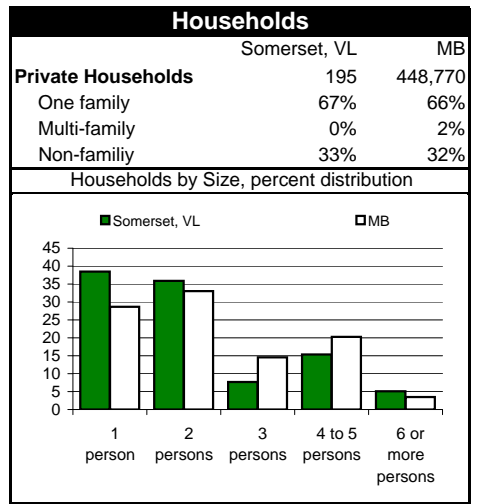
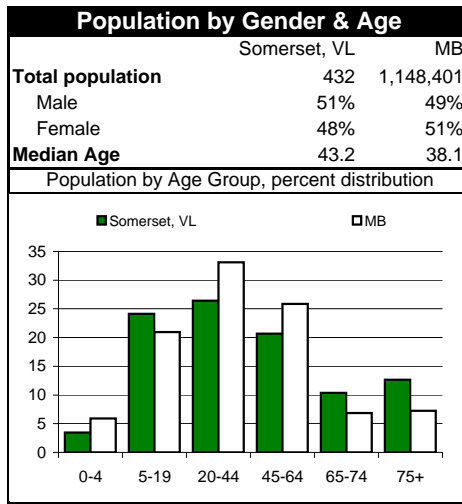
Statistics Canada offers community profiles at the following web address:

<http://www12.statcan/english/census06/data/profiles/community/index.cfm?Lang=E>

**For information on data quality flags the user should consult the Statistics Canada publication:
Data Quality and Confidentiality Standards and Guidelines (Public), 2006 Census Dissemination*

September 2008

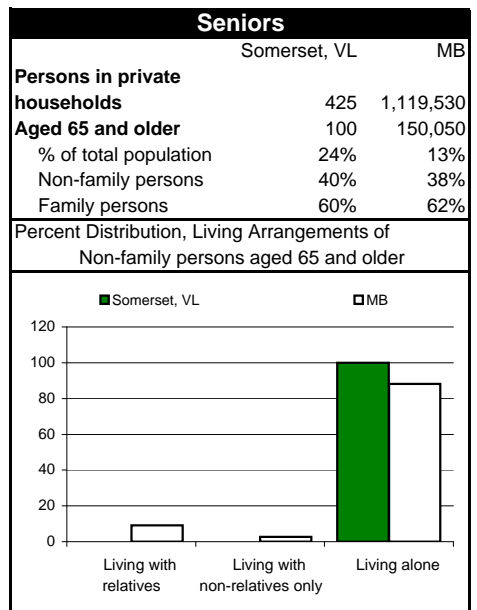
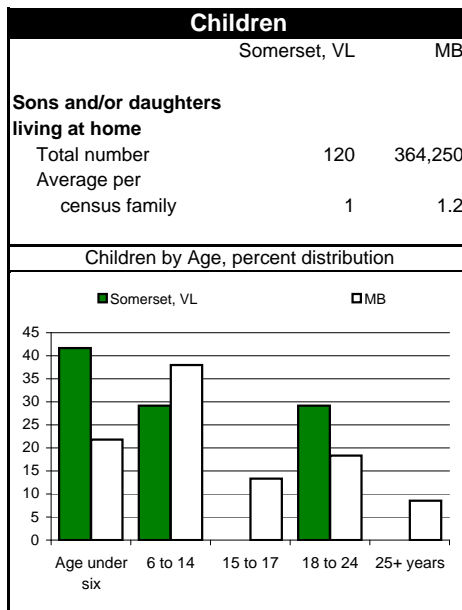
Summary		
	Somerset, VL	MB
Total population (as of May 16, 2006)	432	1,148,401
Share of Manitoba	0.04%	
2001 Census of Population (as of May 15, 2001)	459	1,119,583
Percent change '01-2006	-5.9%	2.6%
Land area 2006 km ²	2.5	552,370
Occupied private dwellings (unrounded)	193	448,766
Total Dwellings (unrounded)	204	491,724



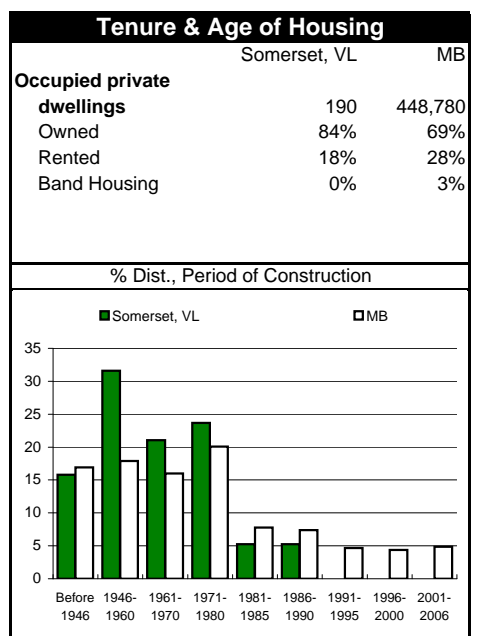
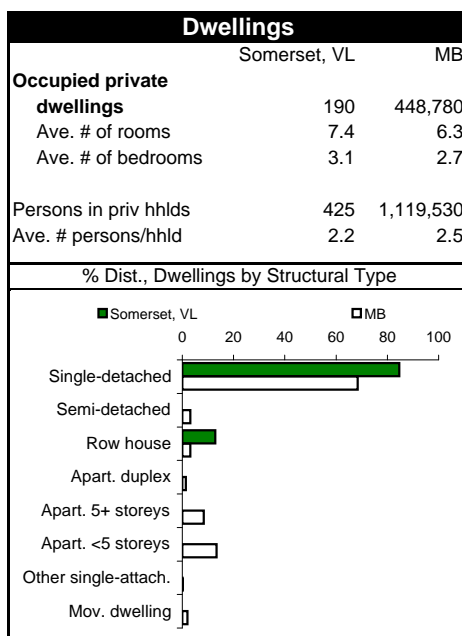
Marital Status & Families		
	Somerset, VL	MB
Population 15+ years	345	923,230
Single, never married	75	307,500
Legally married	200	463,100
Separated	10	26,215
Divorced	10	62,865
Widowed	45	63,550

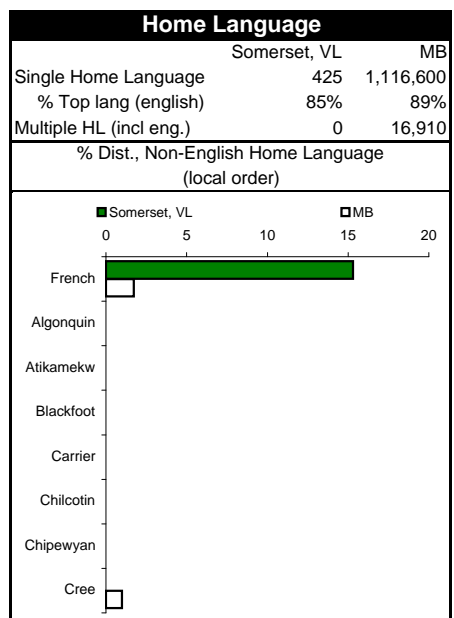
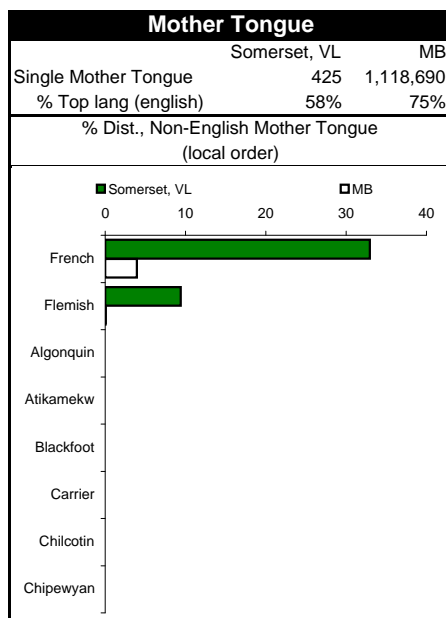
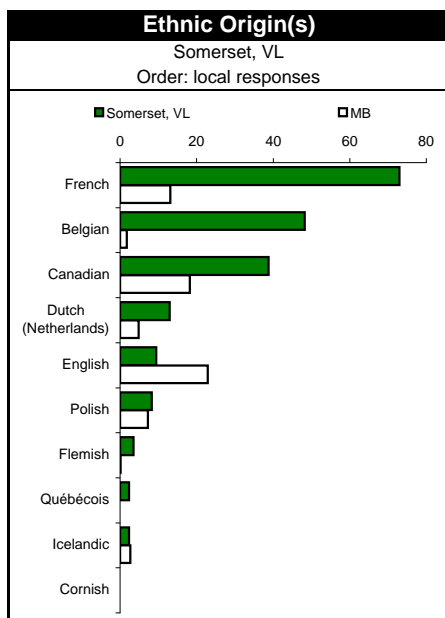
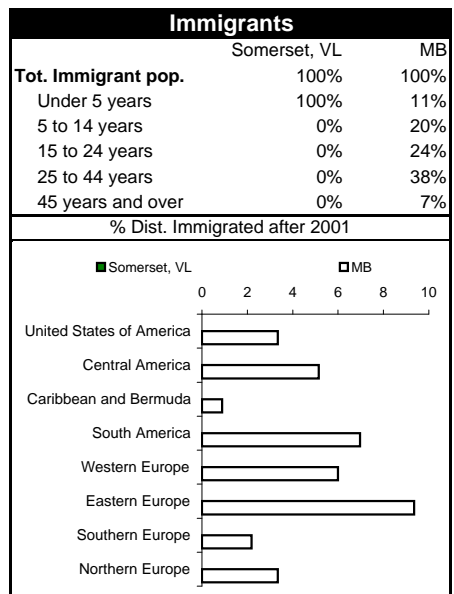
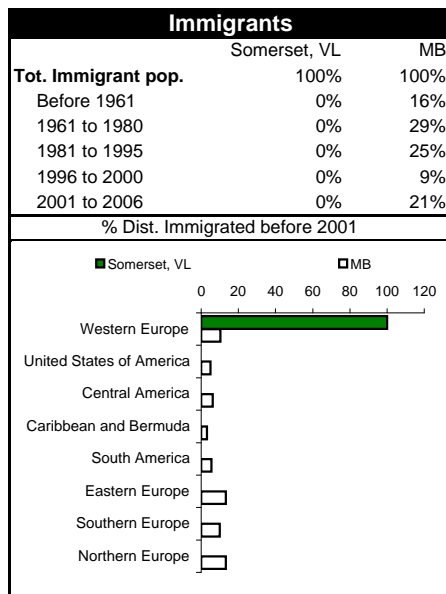
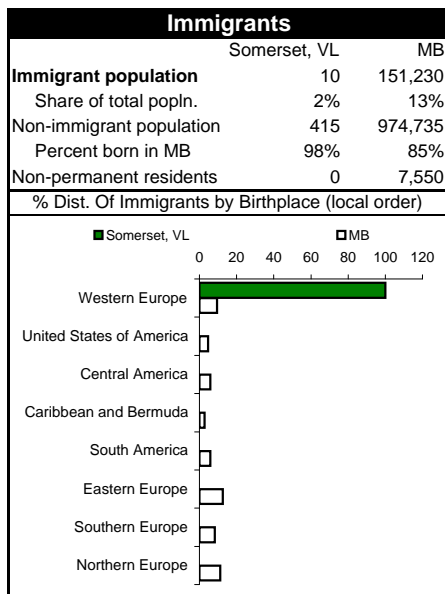
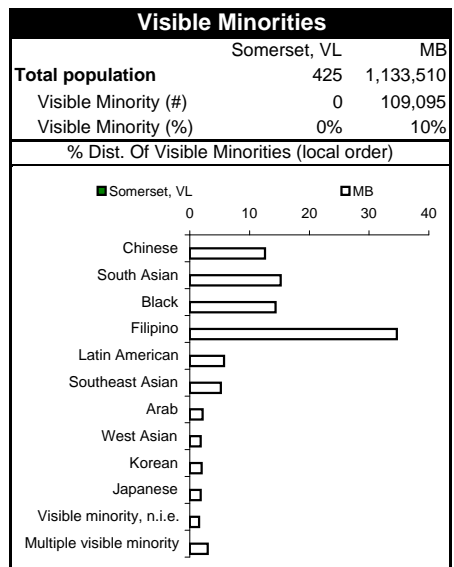
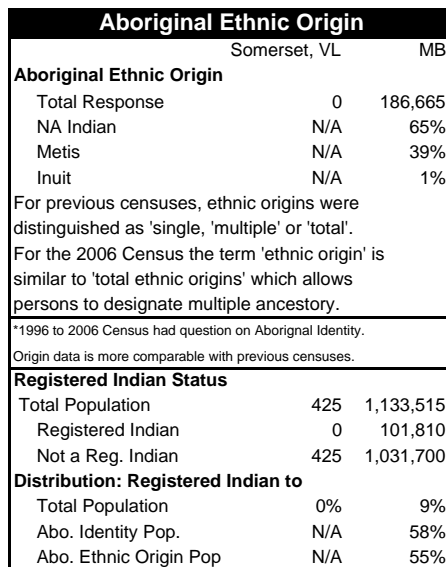

Census Families by Structure

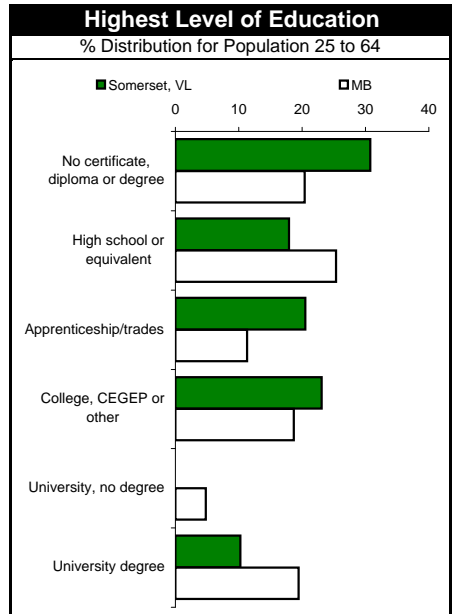
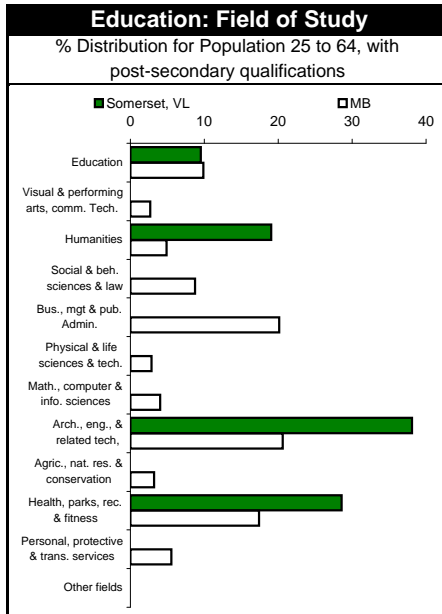
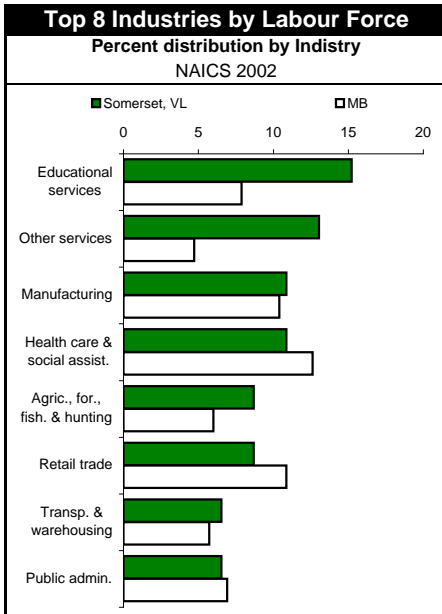
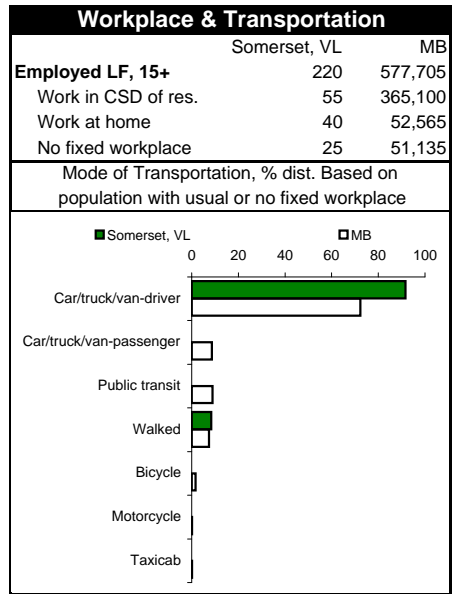
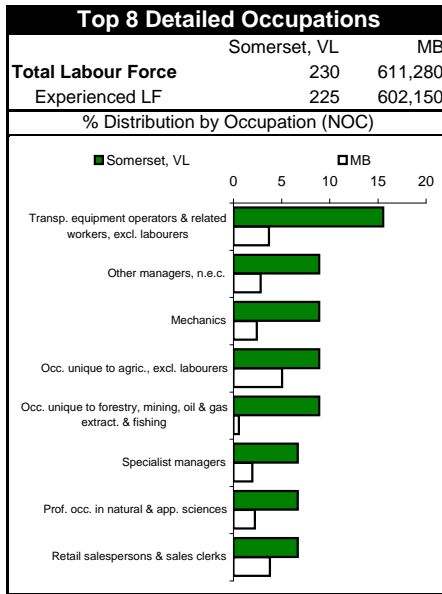
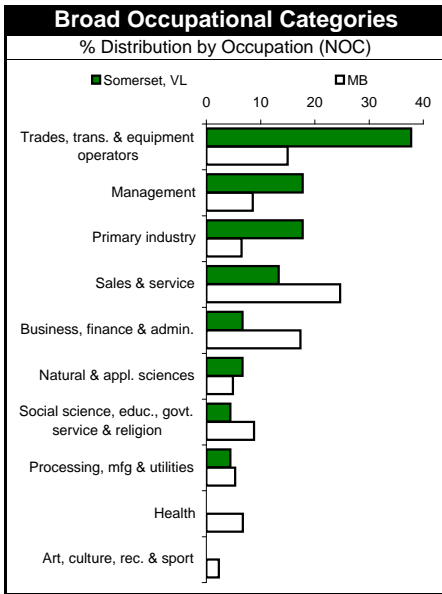
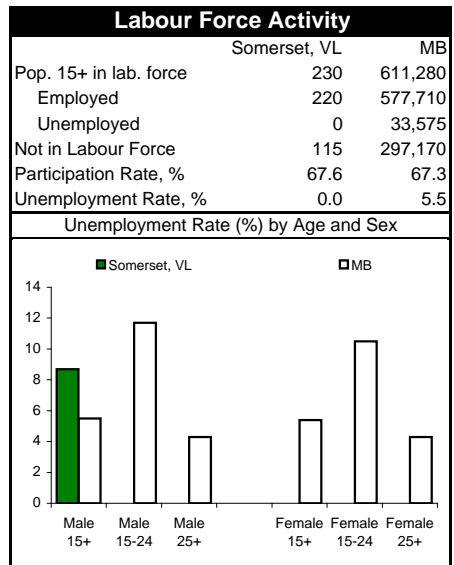
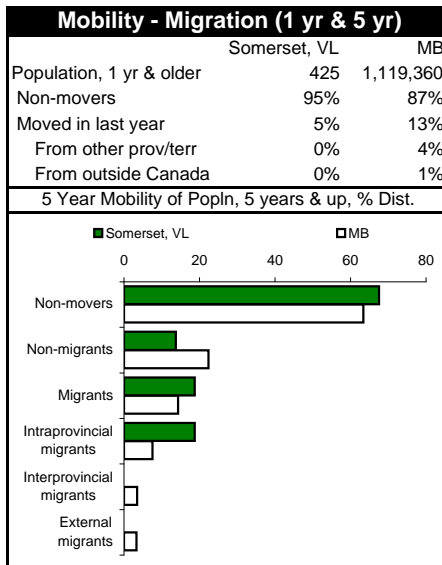
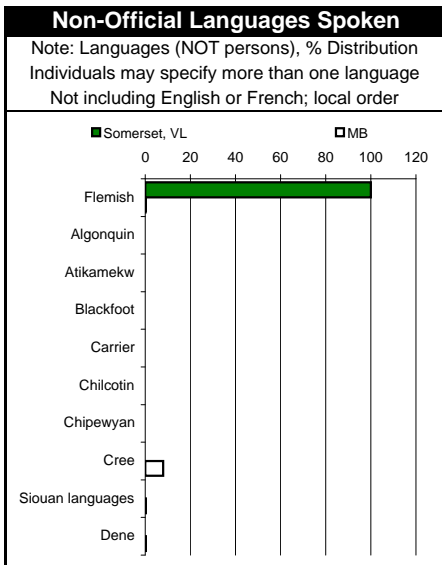
No. of census families	Somerset, VL	MB
130	312,805	
Husband-wife families	100	259,595
Now-married couples	100	225,875
Without child at home	80%	44%
With children at home	25%	56%
Common-law couples	0	33,715
Without child at home	N/A	57%
With children at home	N/A	43%
Single-parent families	25	53,210
Male parent	0%	19%
Female parent	100%	81%

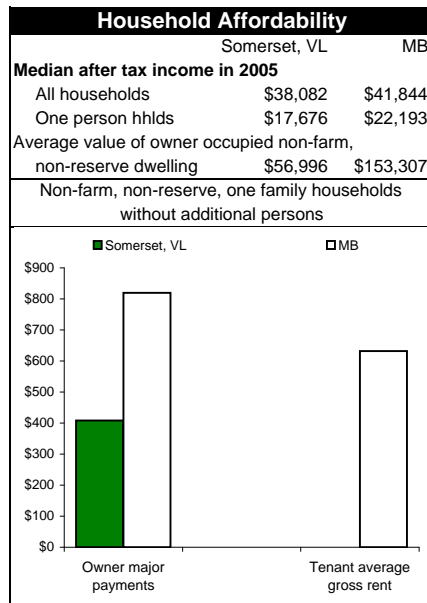
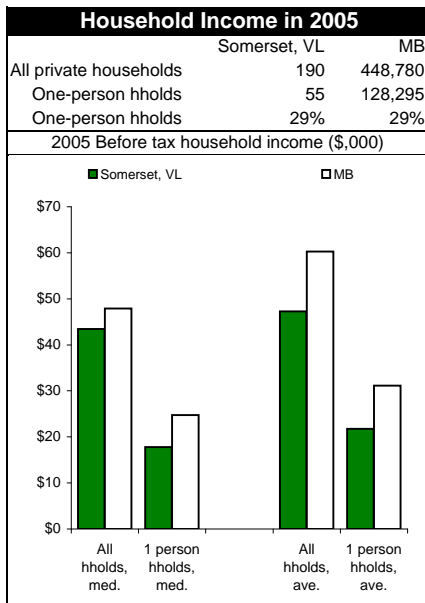
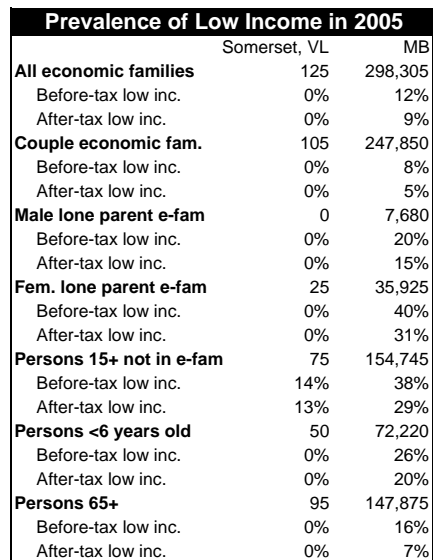
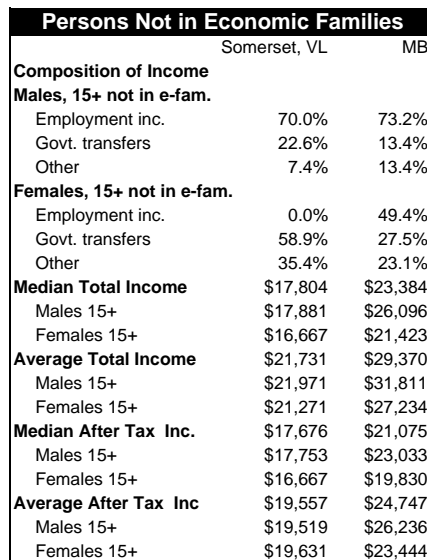
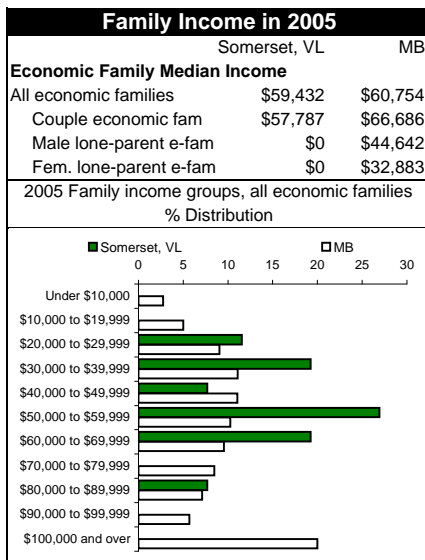
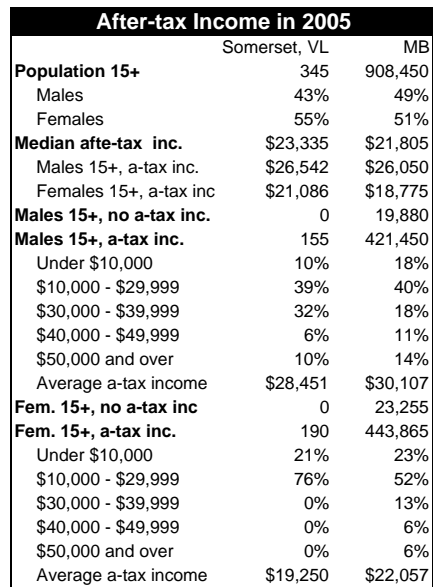
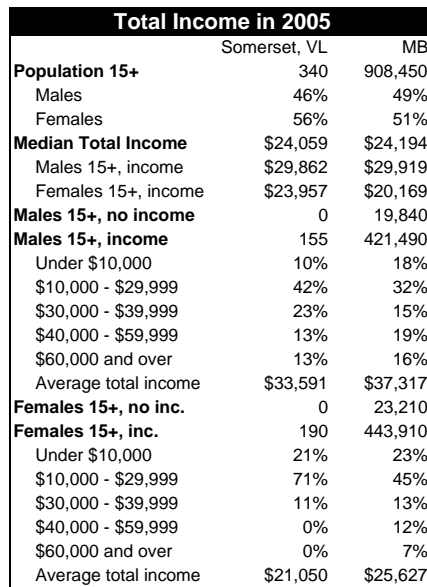
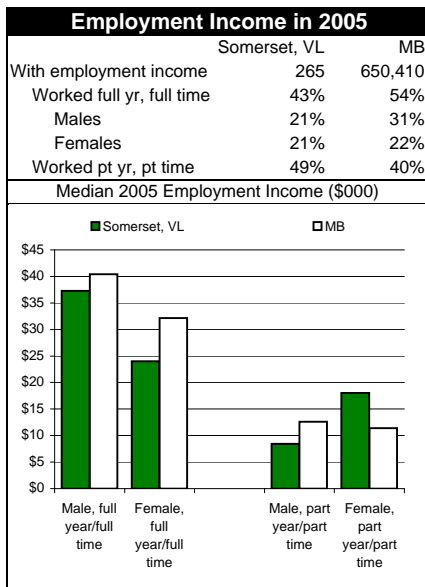


Affordability (vs. Household income)		
	Somerset, VL	MB
Non-farm, non-reserve private dwellings, occupied by usual residents		
Total number	190	426,070
Tenant Occupied	30	126,420
Average gross rent	\$370	\$591
>= 30% of hhld income	0%	35%
30-99% of hhld income	0%	31%
Owner Occupied	160	299,645
Average value	\$56,996	\$153,307
Average payments	\$369	\$768
>= 30% of hhld income	0%	11%
30-99% of hhld income	0%	10%
One family hhlds without additional persons in non-farm, non-reserve private dwellings		
Tenant households	15	50,055
Average gross rent	\$0	\$632
>= 30% of hhld income	0%	25%
Owner occupied	115	216,475
Average gross rent	\$408	\$820
>= 30% of hhld income	0%	9%









Notes

Population - effective since the 1991 Census non-permanent residents included in total.

2001 Census population - based on 2006 boundaries.

Economic family - refers to 2 or more ind. living in the same dwelling, rel. to each other by blood, marriage, common-law or adoption.

Experienced labour force - includes ind. who worked since 1/1/2005 and who were employed or unemployed during the ref. week.

Non-movers - on Census day were living at the same address as 1 or 5 years previously.

Non-migrant movers - lived at a different address but in the same census sub-division.

Average - or arithmetic mean is calculated by dividing the sum of the included categories by the number of the included categories.

Median - an alternate measure of "average" Median income of a specific group is that amount which divides their income size distribution into halves (below & above the median)

Prevalence of low income - the percentage of a specified group below Statistics Canada's low income cut-offs (LICO)