

2006 Census Profile

Split Lake (Part) 171, IRI

Data Quality Flag* for this area is 01030

Produced by:

The Manitoba Bureau of Statistics

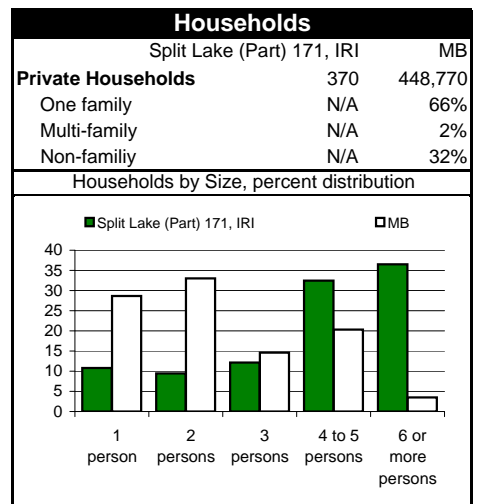
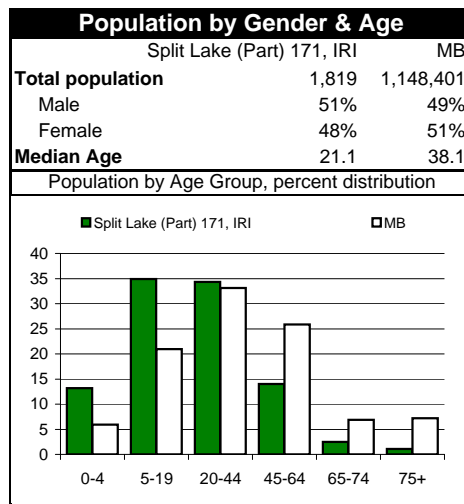
Statistics Canada offers community profiles at the following web address:

<http://www12.statcan/english/census06/data/profiles/community/index.cfm?Lang=E>

**For information on data quality flags the user should consult the Statistics Canada publication:
Data Quality and Confidentiality Standards and Guidelines (Public), 2006 Census Dissemination*

September 2008

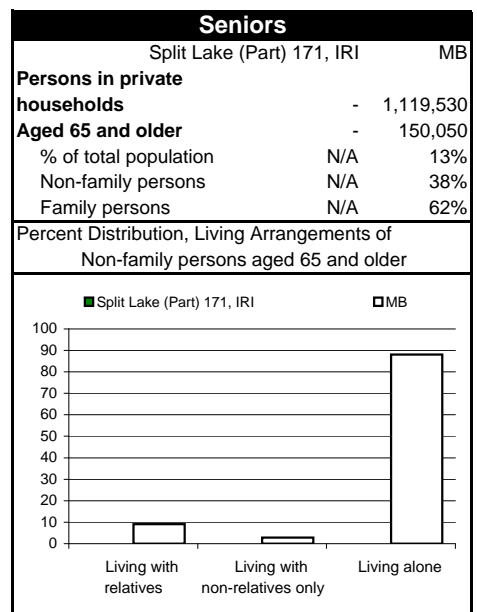
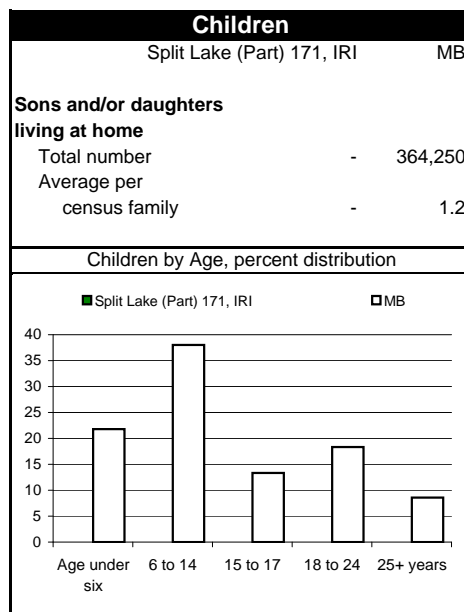
Summary		
Split Lake (Part) 171, IRI MB		
Total population (as of May 16, 2006)	1,819	1,148,401
Share of Manitoba	0.16%	
2001 Census of Population (as of May 15, 2001)	1,581	1,119,583
Percent change '01-2006	15.1%	2.6%
Land area 2006 km ²	151.8	552,370
Occupied private dwellings (unrounded)	370	448,766
Total Dwellings (unrounded)	402	491,724



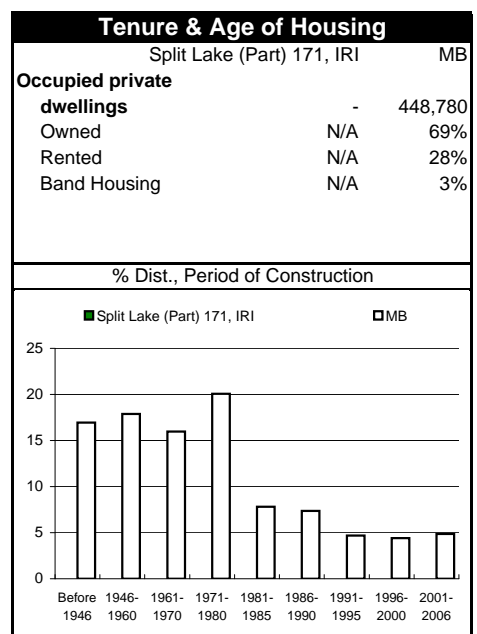
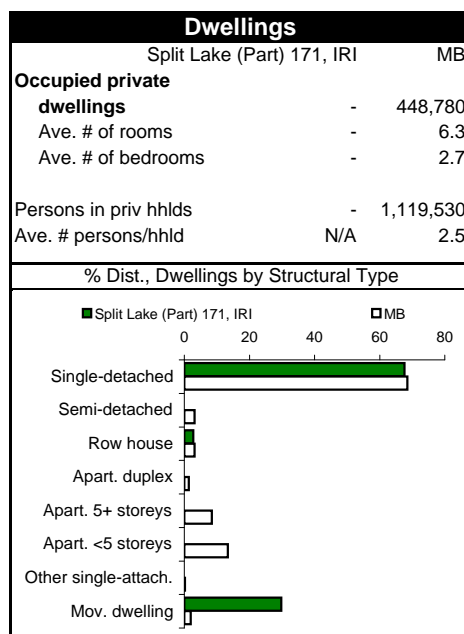
Marital Status & Families		
Split Lake (Part) 171, IRI MB		
Population 15+ years	1,135	923,230
Single, never married	620	307,500
Legally married	430	463,100
Separated	30	26,215
Divorced	20	62,865
Widowed	35	63,550


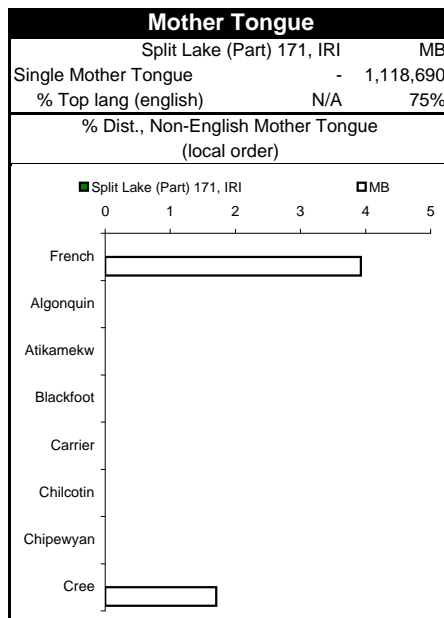
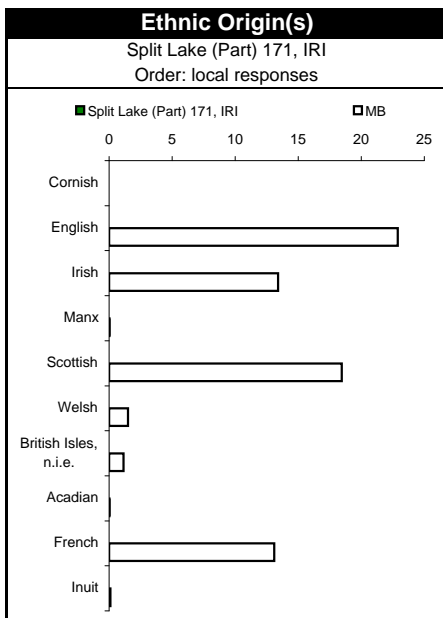
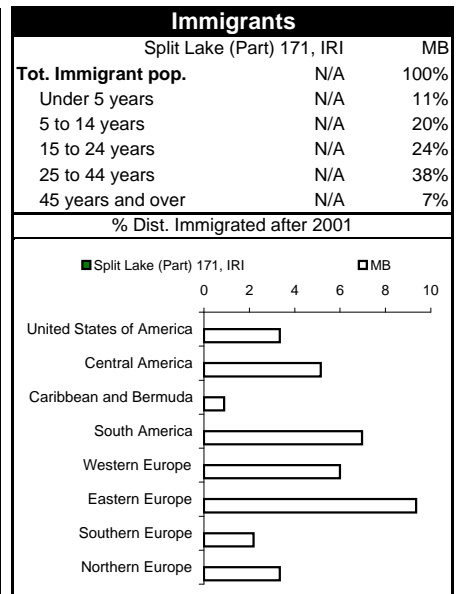
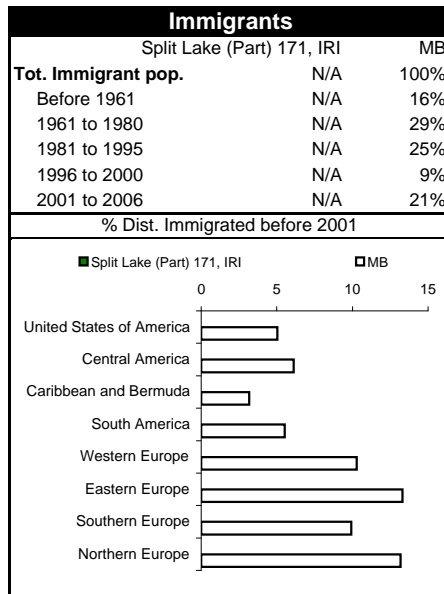
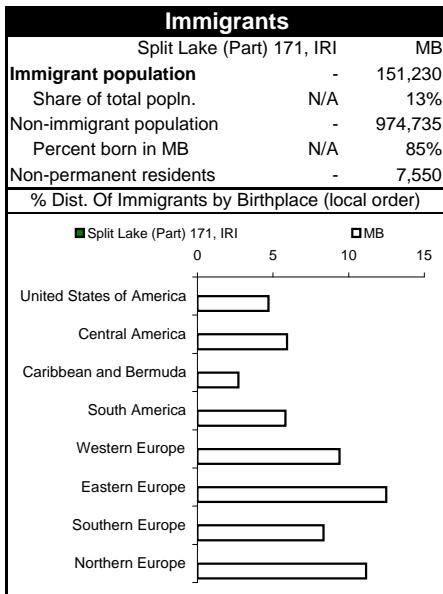
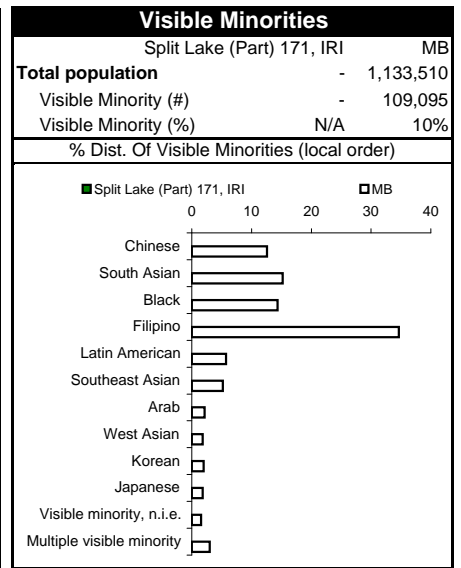
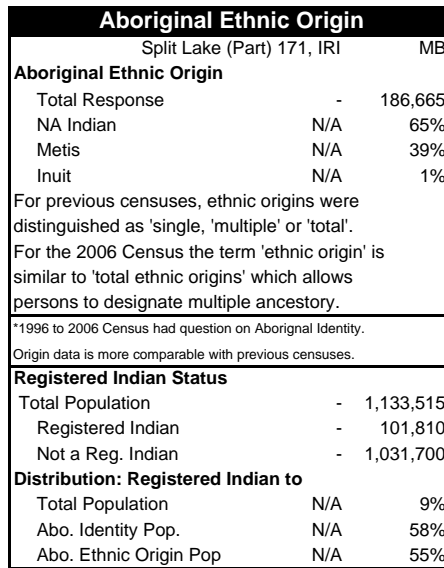

Census Families by Structure

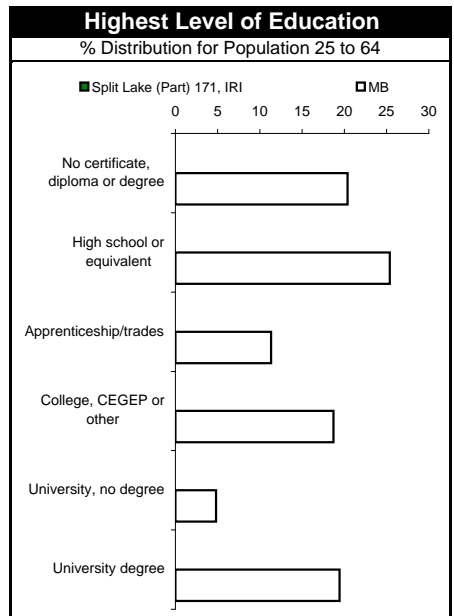
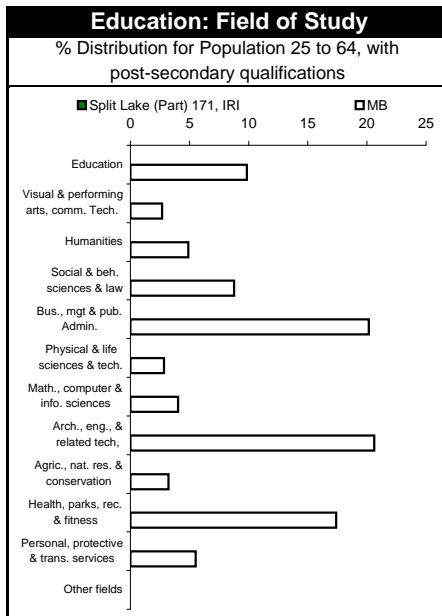
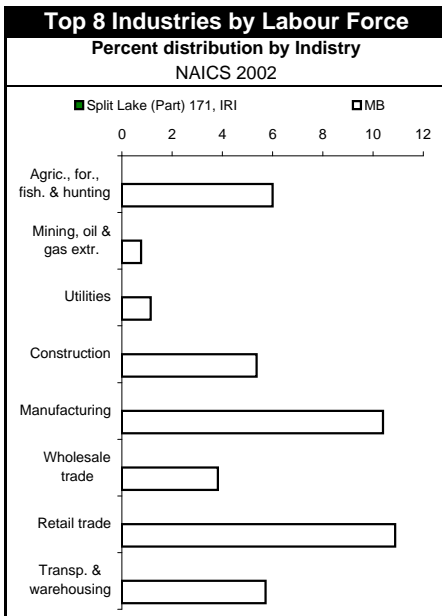
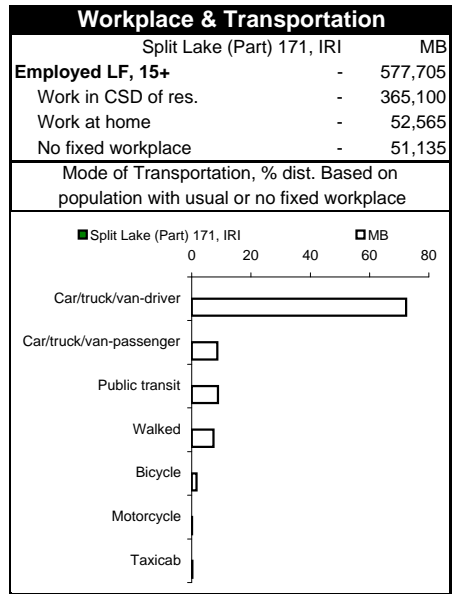
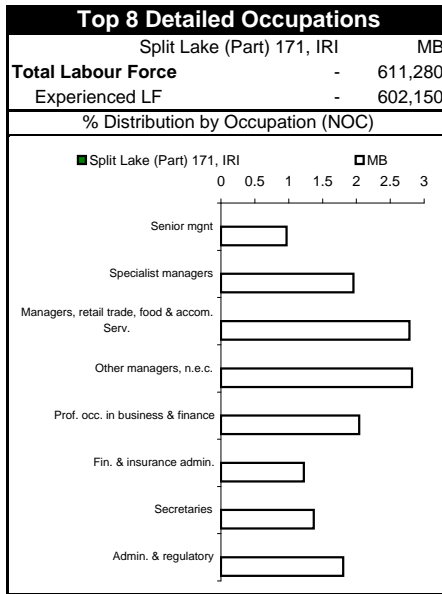
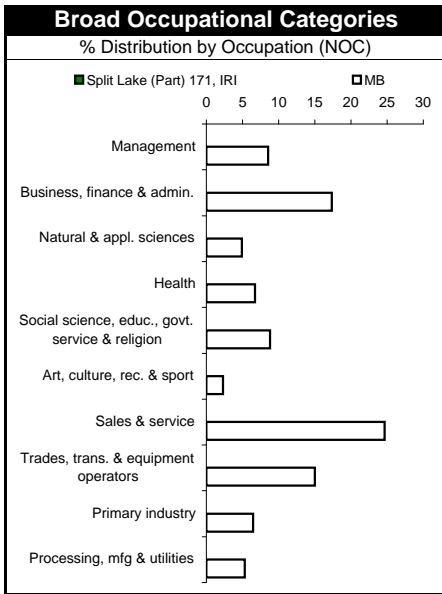
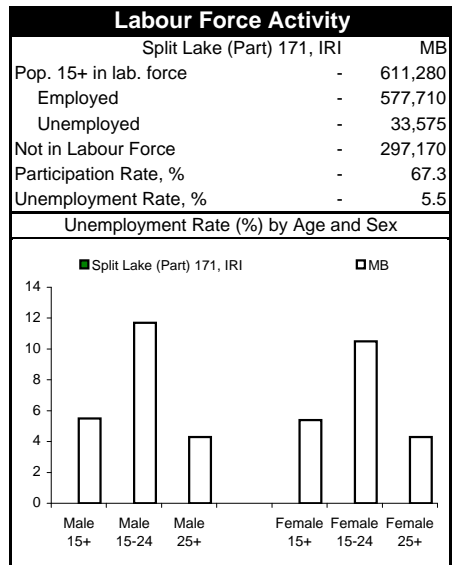
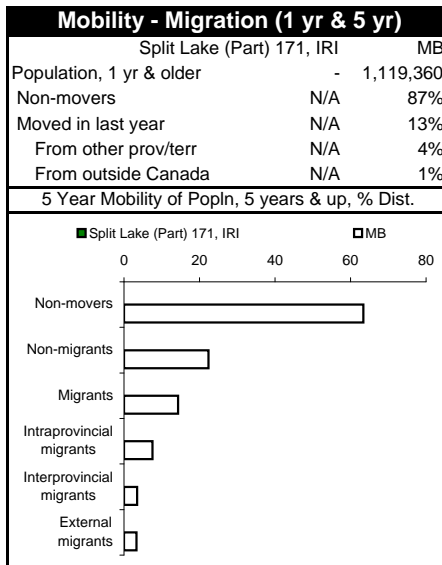
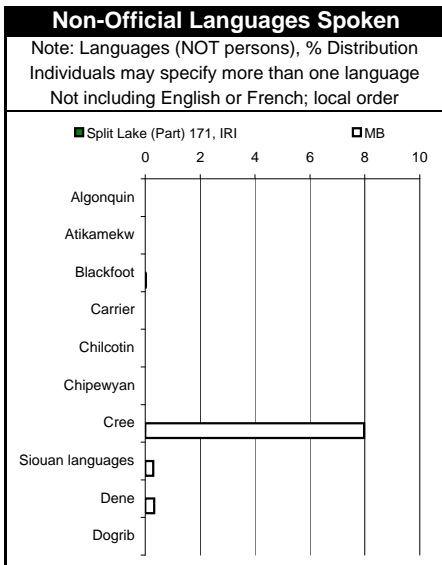
No. of census families	Split Lake (Part) 171, IRI	MB
Single-parent families	-	53,210
Male parent	N/A	19%
Female parent	N/A	81%
Common-law couples	-	33,715
Without child at home	N/A	57%
With children at home	N/A	43%
Now-married couples	-	225,875
Without child at home	N/A	44%
With children at home	N/A	56%
Husband-wife families	-	259,595
Without child at home	N/A	44%
With children at home	N/A	56%



Affordability (vs. Household income)		
Split Lake (Part) 171, IRI MB		
Non-farm, non-reserve private dwellings, occupied by usual residents		
Total number	N/A	426,070
Tenant Occupied	N/A	126,420
Average gross rent	N/A	\$591
>= 30% of hhld income	N/A	35%
30-99% of hhld income	N/A	31%
Owner Occupied	N/A	299,645
Average value	N/A	\$153,307
Average payments	N/A	\$768
>= 30% of hhld income	N/A	11%
30-99% of hhld income	N/A	10%
One family hhlds without additional persons in non-farm, non-reserve private dwellings		
Tenant households	N/A	50,055
Average gross rent	N/A	\$632
>= 30% of hhld income	N/A	25%
Owner occupied	N/A	216,475
Average gross rent	N/A	\$820
>= 30% of hhld income	N/A	9%







Employment Income in 2005		
Split Lake (Part) 171, IRI		MB
With employment income	-	650,410
Worked full yr, full time	N/A	54%
Males	N/A	31%
Females	N/A	22%
Worked pt yr, pt time	N/A	40%
Median 2005 Employment Income (\$'000)		

Category	Split Lake (Part) 171, IRI	MB
Male, full year/full time	~\$40	~\$38
Female, full year/full time	~\$32	~\$30
Male, part year/part time	~\$12	~\$10
Female, part year/part time	~\$10	~\$8

Total Income in 2005		
Split Lake (Part) 171, IRI		MB
Population 15+	-	908,450
Males	N/A	49%
Females	N/A	51%
Median Total Income	-	\$24,194
Males 15+, income	-	\$29,919
Females 15+, income	-	\$20,169
Males 15+, no income	-	19,840
Males 15+, income	-	421,490
Under \$10,000	N/A	18%
\$10,000 - \$29,999	N/A	32%
\$30,000 - \$39,999	N/A	15%
\$40,000 - \$59,999	N/A	19%
\$60,000 and over	N/A	16%
Average total income	-	\$37,317
Females 15+, no inc.	-	23,210
Females 15+, inc.	-	443,910
Under \$10,000	N/A	23%
\$10,000 - \$29,999	N/A	45%
\$30,000 - \$39,999	N/A	13%
\$40,000 - \$59,999	N/A	12%
\$60,000 and over	N/A	7%
Average total income	-	\$25,627

After-tax Income in 2005		
Split Lake (Part) 171, IRI		MB
Population 15+	-	908,450
Males	N/A	49%
Females	N/A	51%
Median afte-tax inc.	-	\$21,805
Males 15+, a-tax inc.	-	\$26,050
Females 15+, a-tax inc.	-	\$18,775
Males 15+, no a-tax inc.	-	19,880
Males 15+, a-tax inc.	-	421,450
Under \$10,000	N/A	18%
\$10,000 - \$29,999	N/A	40%
\$30,000 - \$39,999	N/A	18%
\$40,000 - \$49,999	N/A	11%
\$50,000 and over	N/A	14%
Average a-tax income	-	\$30,107
Fem. 15+, no a-tax inc	-	23,255
Fem. 15+, a-tax inc.	-	443,865
Under \$10,000	N/A	23%
\$10,000 - \$29,999	N/A	52%
\$30,000 - \$39,999	N/A	13%
\$40,000 - \$49,999	N/A	6%
\$50,000 and over	N/A	6%
Average a-tax income	-	\$22,057

Family Income in 2005		
Split Lake (Part) 171, IRI		MB
Economic Family Median Income		
All economic families	-	\$60,754
Couple economic fam	-	\$66,686
Male lone-parent e-fam	-	\$44,642
Fem. lone-parent e-fam	-	\$32,883
2005 Family income groups, all economic families		
% Distribution		

Income Group	Split Lake (Part) 171, IRI	MB
Under \$10,000	~2%	~1%
\$10,000 to \$19,999	~5%	~4%
\$20,000 to \$29,999	~10%	~8%
\$30,000 to \$39,999	~12%	~10%
\$40,000 to \$49,999	~10%	~8%
\$50,000 to \$59,999	~8%	~6%
\$60,000 to \$69,999	~6%	~4%
\$70,000 to \$79,999	~4%	~3%
\$80,000 to \$89,999	~3%	~2%
\$90,000 to \$99,999	~2%	~1%
\$100,000 and over	~1%	~1%

Persons Not in Economic Families		
Split Lake (Part) 171, IRI		MB
Composition of Income		
Males, 15+ not in e-fam.		
Employment inc.	N/A	73.2%
Govt. transfers	N/A	13.4%
Other	N/A	13.4%
Females, 15+ not in e-fam.		
Employment inc.	N/A	49.4%
Govt. transfers	N/A	27.5%
Other	N/A	23.1%
Median Total Income	-	\$23,384
Males 15+	-	\$26,096
Females 15+	-	\$21,423
Average Total Income	-	\$29,370
Males 15+	-	\$31,811
Females 15+	-	\$27,234
Median After Tax Inc.	-	\$21,075
Males 15+	-	\$23,033
Females 15+	-	\$19,830
Average After Tax Inc	-	\$24,747
Males 15+	-	\$26,236
Females 15+	-	\$23,444

Prevalence of Low Income in 2005		
Split Lake (Part) 171, IRI		MB
All economic families	N/A	298,305
Before-tax low inc.	N/A	12%
After-tax low inc.	N/A	9%
Couple economic fam.	N/A	247,850
Before-tax low inc.	N/A	8%
After-tax low inc.	N/A	5%
Male lone parent e-fam	N/A	7,680
Before-tax low inc.	N/A	20%
After-tax low inc.	N/A	15%
Fem. lone parent e-fam	N/A	35,925
Before-tax low inc.	N/A	40%
After-tax low inc.	N/A	31%
Persons 15+ not in e-fam	N/A	154,745
Before-tax low inc.	N/A	38%
After-tax low inc.	N/A	29%
Persons <6 years old	N/A	72,220
Before-tax low inc.	N/A	26%
After-tax low inc.	N/A	20%
Persons 65+	N/A	147,875
Before-tax low inc.	N/A	16%
After-tax low inc.	N/A	7%

Household Income in 2005		
Split Lake (Part) 171, IRI		MB
All private households	-	448,780
One-person hholds	-	128,295
One-person hholds	N/A	29%
2005 Before tax household income (\$,000)		

Category	Split Lake (Part) 171, IRI	MB
All hholds, med.	~\$48	~\$45
1 person hholds, med.	~\$25	~\$22
All hholds, ave.	~\$60	~\$55
1 person hholds, ave.	~\$30	~\$28

Household Affordability		
Split Lake (Part) 171, IRI		MB
Median after tax income in 2005		
All households	-	\$41,844
One person hholds	-	\$22,193
Average value of owner occupied non-farm, non-reserve dwelling		
	N/A	\$153,307
Non-farm, non-reserve, one family households without additional persons		

Category	Split Lake (Part) 171, IRI	MB
Owner major payments	~\$800	~\$800
Tenant average gross rent	~\$600	~\$600

Notes

Population - effective since the 1991 Census non-permanent residents included in total.

2001 Census population - based on 2006 boundaries.

Economic family - refers to 2 or more ind. living in the same dwelling, rel. to each other by blood, marriage, common-law or adoption.

Experienced labour force - includes ind. who worked since 1/1/2005 and who were employed or unemployed during the ref. week.

Non-movers - on Census day were living at the same address as 1 or 5 years previously.

Non-migrant movers - lived at a different address but in the same census sub-division.

Average - or arithmetic mean is calculated by dividing the sum of the included categories by the number of the included categories.

Median - an alternate measure of "average" Median income of a specific group is that amount which divides their income size distribution into halves (below & above the median)

Prevalence of low income - the percentage of a specified group below Statistics Canada's low income cut-offs (LICO)