

2006 Census Profile

St. Claude, VL

Data Quality Flag* for this area is 01010

Produced by:

The Manitoba Bureau of Statistics

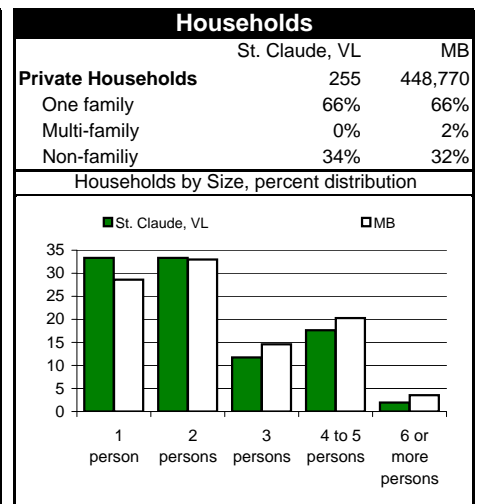
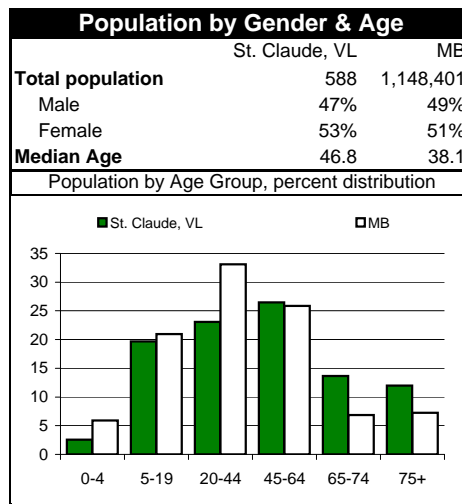
Statistics Canada offers community profiles at the following web address:

<http://www12.statcan/english/census06/data/profiles/community/index.cfm?Lang=E>

**For information on data quality flags the user should consult the Statistics Canada publication:
Data Quality and Confidentiality Standards and Guidelines (Public), 2006 Census Dissemination*

September 2008

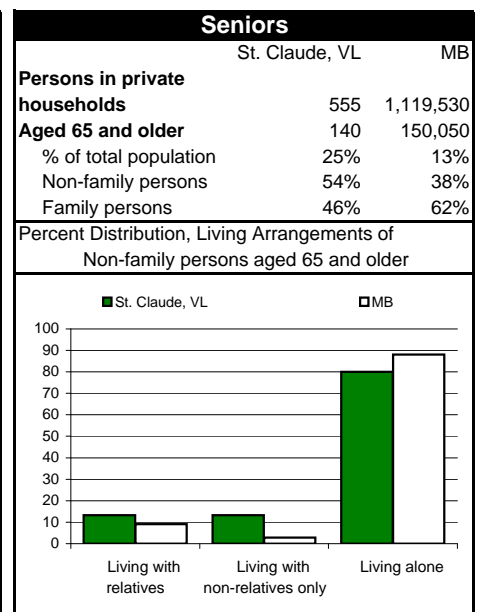
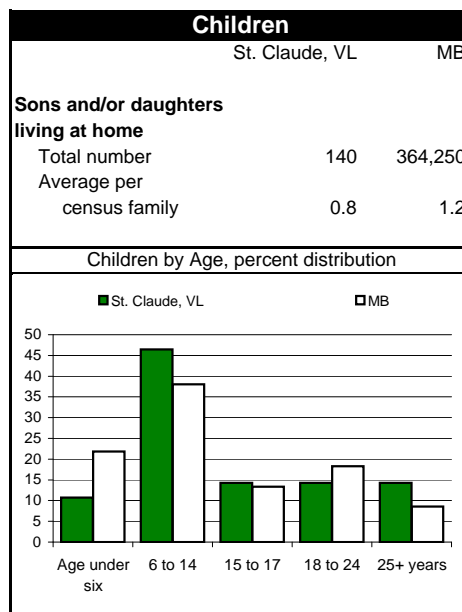
Summary		
	St. Claude, VL	MB
Total population (as of May 16, 2006)	588	1,148,401
Share of Manitoba	0.05%	
2001 Census of Population (as of May 15, 2001)	558	1,119,583
Percent change '01-2006	5.4%	2.6%
Land area 2006 km ²	1.8	552,370
Occupied private dwellings (unrounded)	252	448,766
Total Dwellings (unrounded)	270	491,724



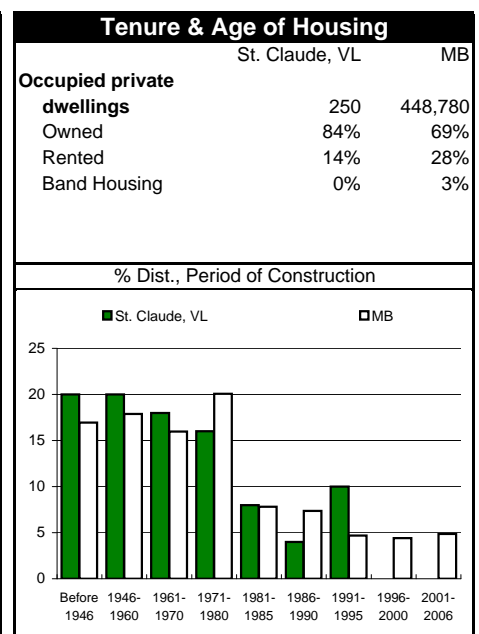
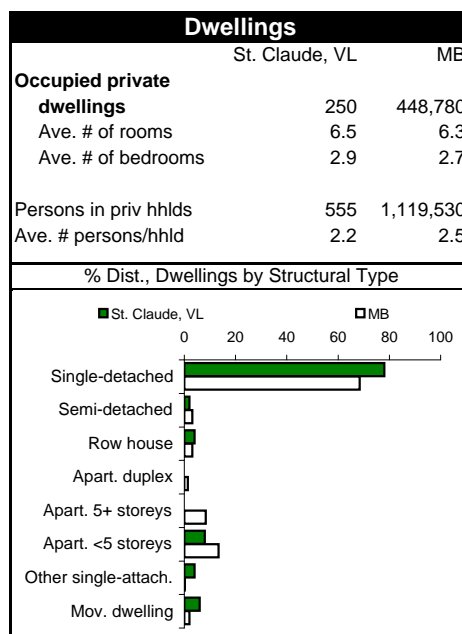
Marital Status & Families		
	St. Claude, VL	MB
Population 15+ years	500	923,230
Single, never married	150	307,500
Legally married	250	463,100
Separated	10	26,215
Divorced	15	62,865
Widowed	75	63,550

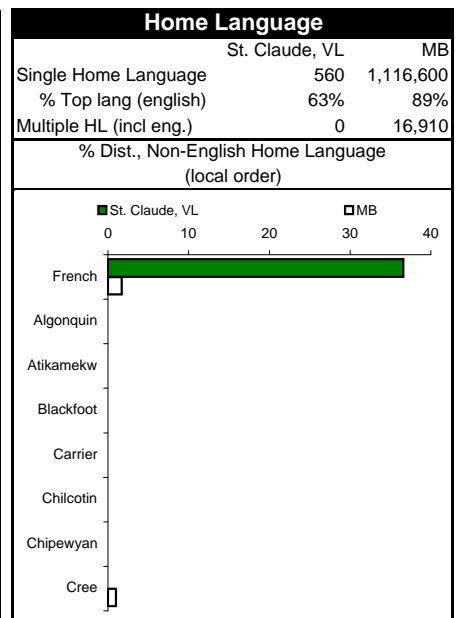
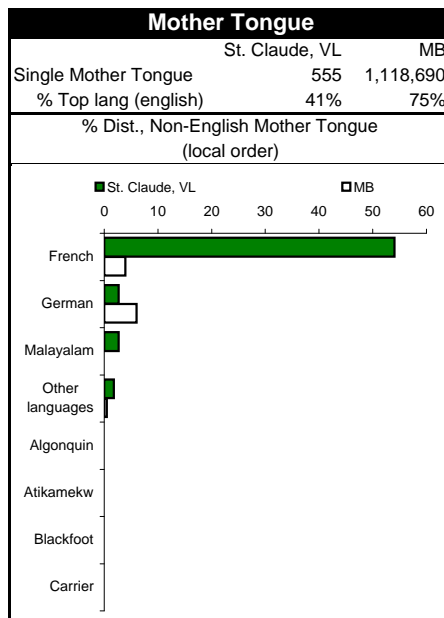
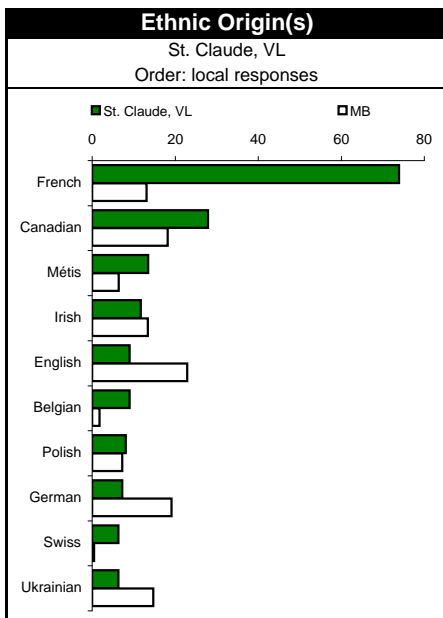
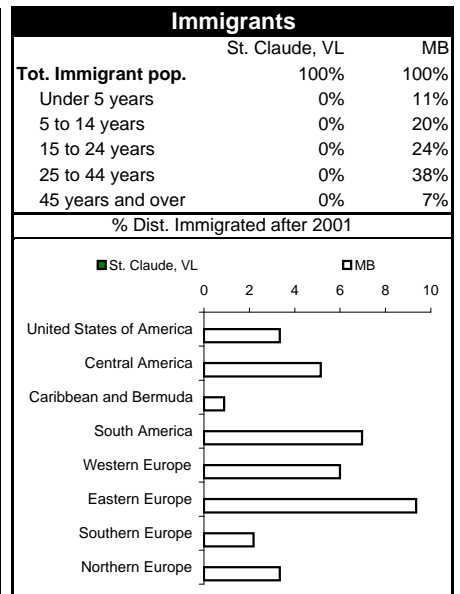
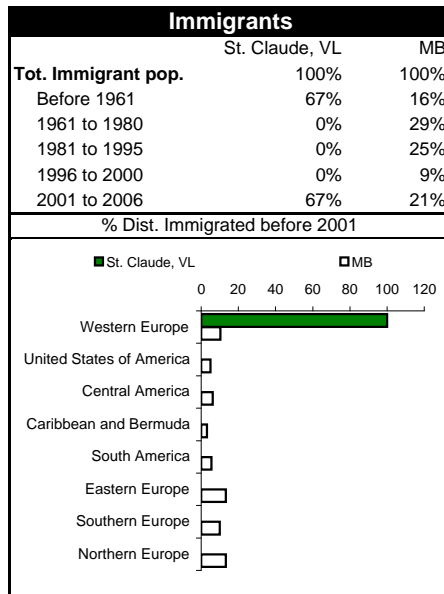
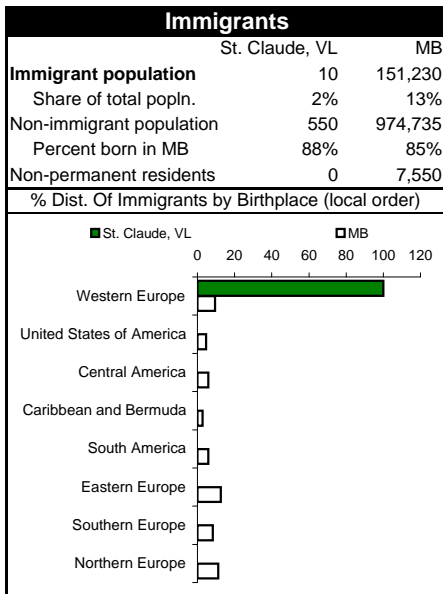
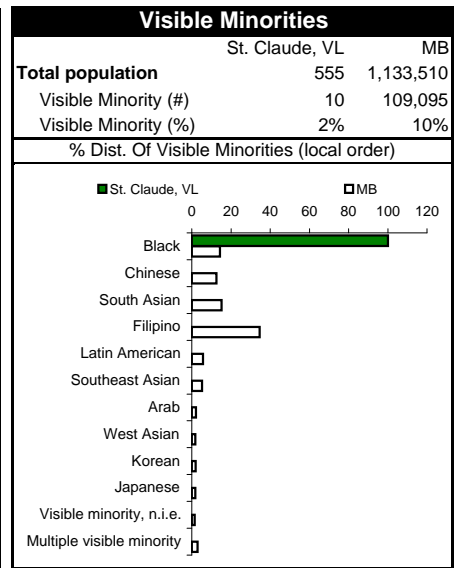
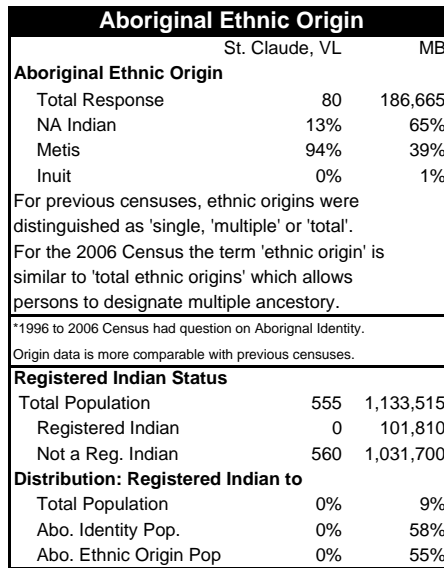
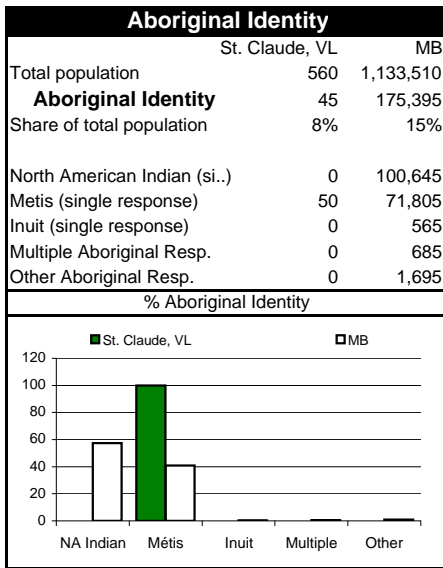
Census Families by Structure

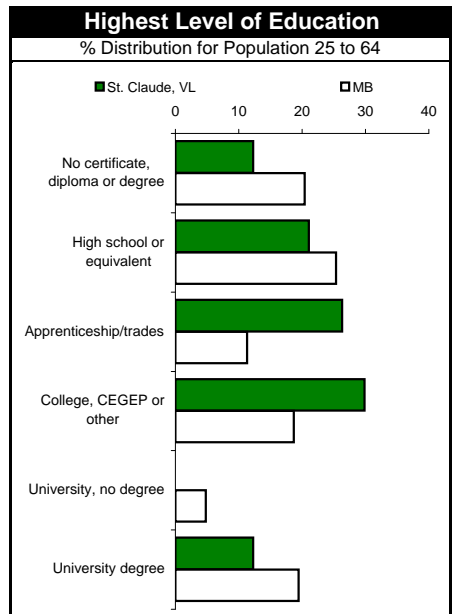
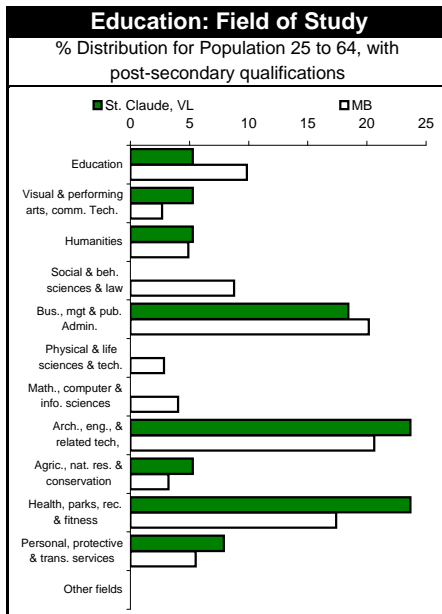
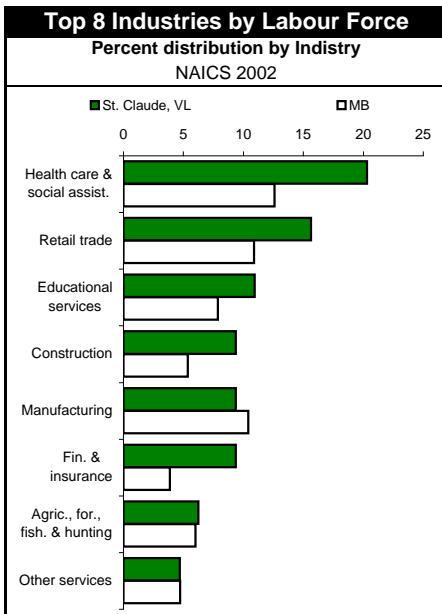
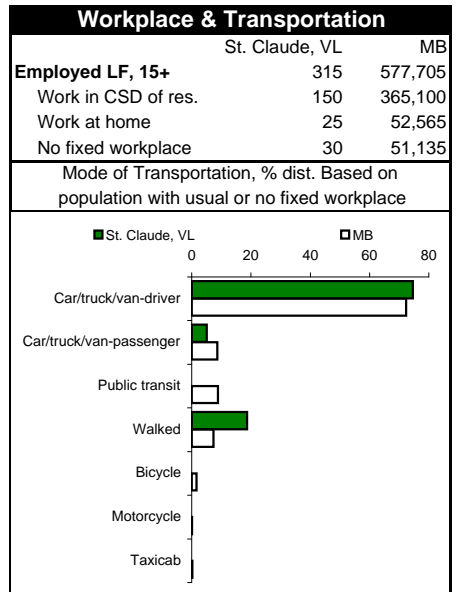
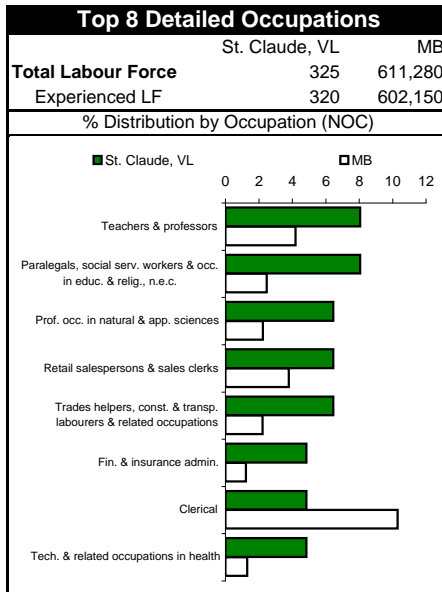
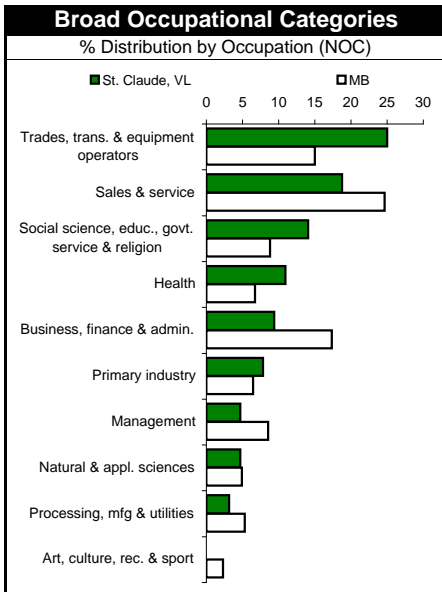
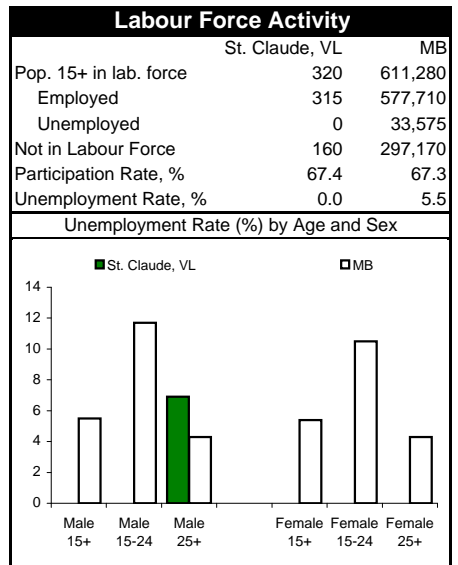
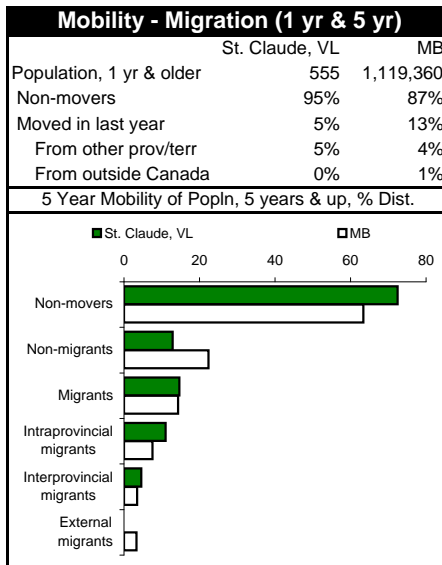
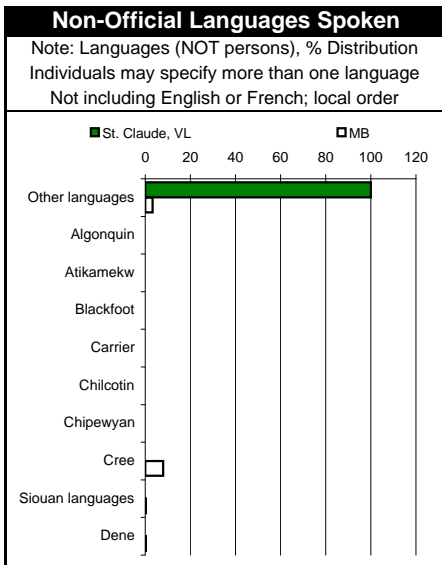
No. of census families	St. Claude, VL	MB
165	312,805	
Husband-wife families	155	259,595
Now-married couples	125	225,875
Without child at home	56%	44%
With children at home	40%	56%
Common-law couples	30	33,715
Without child at home	33%	57%
With children at home	50%	43%
Single-parent families	15	53,210
Male parent	0%	19%
Female parent	67%	81%

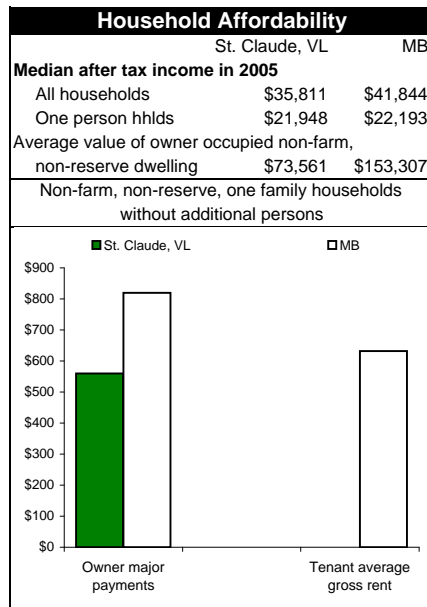
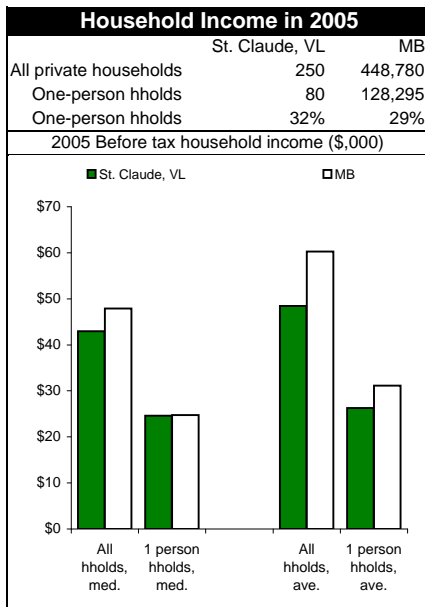

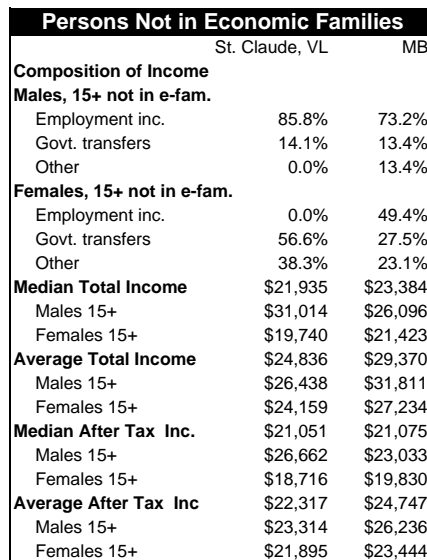
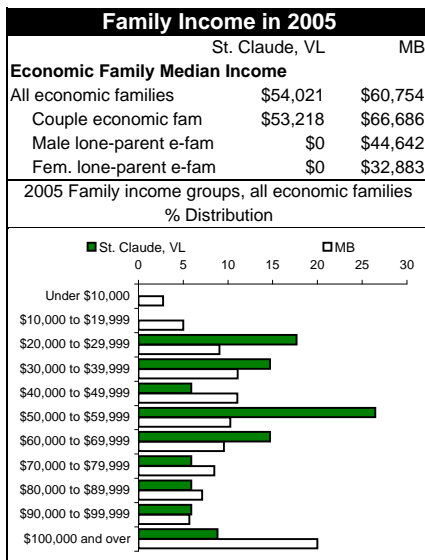
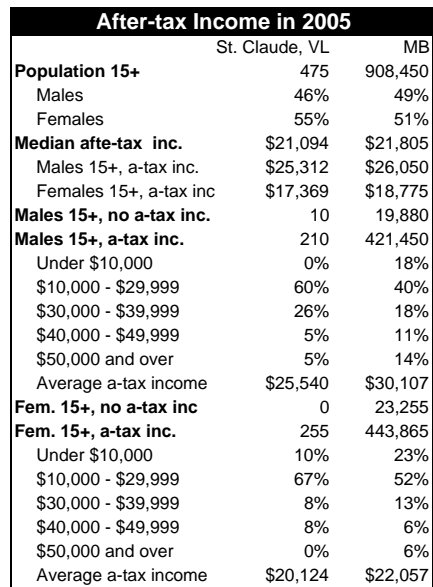
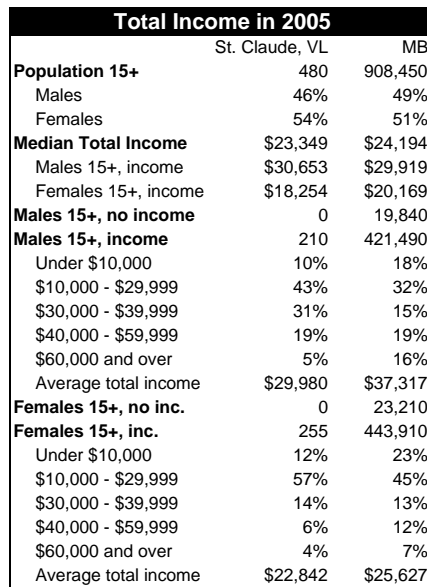
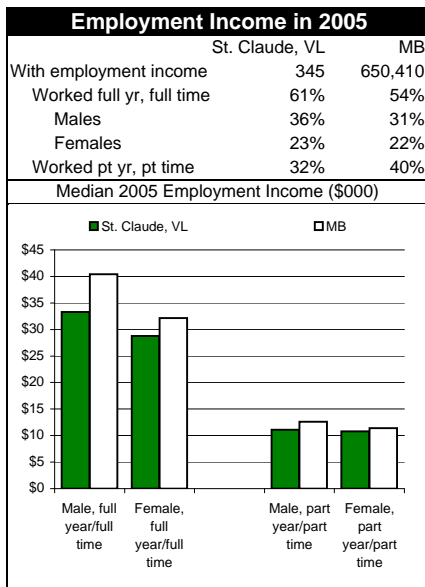


Affordability (vs. Household income)		
	St. Claude, VL	MB
Non-farm, non-reserve private dwellings, occupied by usual residents		
Total number	250	426,070
Tenant Occupied	35	126,420
Average gross rent	\$494	\$591
>= 30% of hhld income	29%	35%
30-99% of hhld income	29%	31%
Owner Occupied	220	299,645
Average value	\$73,561	\$153,307
Average payments	\$549	\$768
>= 30% of hhld income	9%	11%
30-99% of hhld income	5%	10%
One family hhlds without additional persons in non-farm, non-reserve private dwellings		
Tenant households	15	50,055
Average gross rent	\$0	\$632
>= 30% of hhld income	0%	25%
Owner occupied	145	216,475
Average gross rent	\$560	\$820
>= 30% of hhld income	0%	9%









Notes

Population - effective since the 1991 Census non-permanent residents included in total.

2001 Census population - based on 2006 boundaries.

Economic family - refers to 2 or more ind. living in the same dwelling, rel. to each other by blood, marriage, common-law or adoption.

Experienced labour force - includes ind. who worked since 1/1/2005 and who were employed or unemployed during the ref. week.

Non-movers - on Census day were living at the same address as 1 or 5 years previously.

Non-migrant movers - lived at a different address but in the same census sub-division.

Average - or arithmetic mean is calculated by dividing the sum of the included categories by the number of the included categories.

Median - an alternate measure of "average" Median income of a specific group is that amount which divides their income size distribution into halves (below & above the median)

Prevalence of low income - the percentage of a specified group below Statistics Canada's low income cut-offs (LICO)