

2006 Census Profile

## **Ste. Rose du Lac, T**

Data Quality Flag\* for this area is 01000

Produced by:

### **The Manitoba Bureau of Statistics**

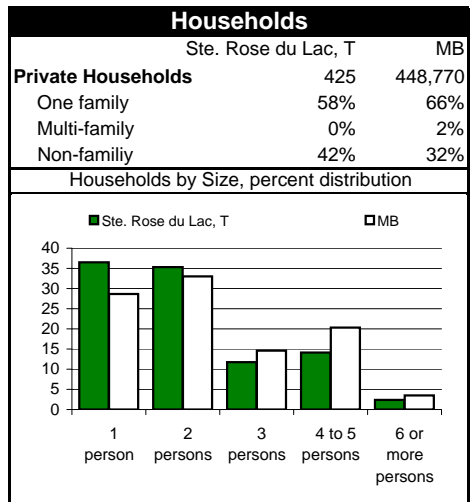
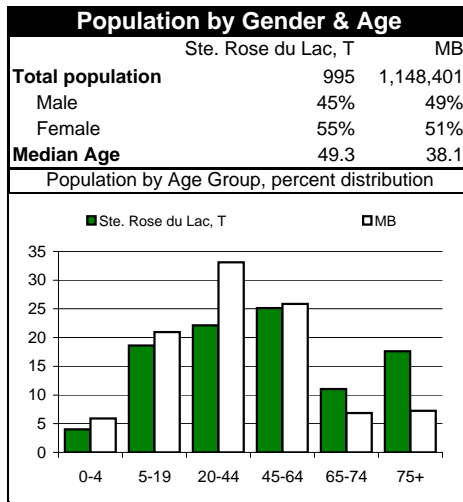
Statistics Canada offers community profiles at the following web address:

<http://www12.statcan.ca/english/census06/data/profiles/community/index.cfm?Lang=E>

*\*For information on data quality flags the user should consult the Statistics Canada publication:  
Data Quality and Confidentiality Standards and Guidelines (Public), 2006 Census Dissemination*

**September 2008**

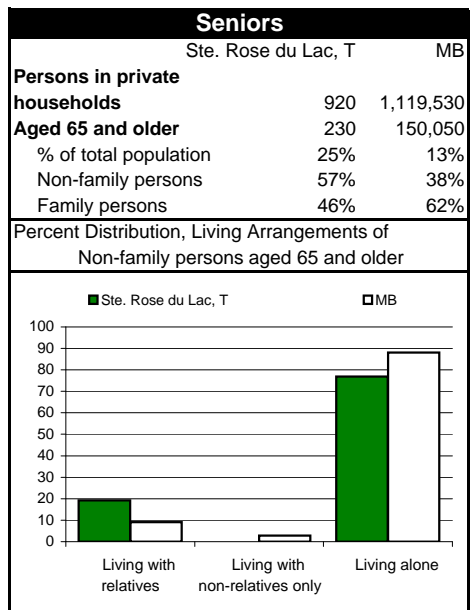
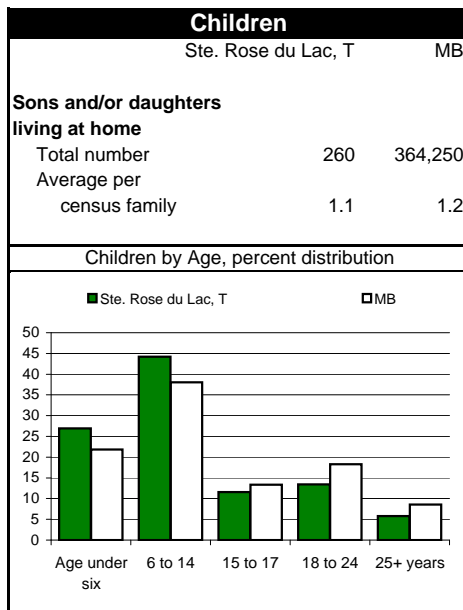
Summary		
Ste. Rose du Lac, T		MB
<b>Total population</b> (as of May 16, 2006)	995	1,148,401
Share of Manitoba	0.09%	
<b>2001 Census of Population</b> (as of May 15, 2001)	1,047	1,119,583
Percent change '01-2006	-5.0%	2.6%
<b>Land area 2006</b> km <sup>2</sup>	2.5	552,370
<b>Occupied private dwellings</b> (unrounded)	426	448,766
<b>Total Dwellings</b> (unrounded)	461	491,724



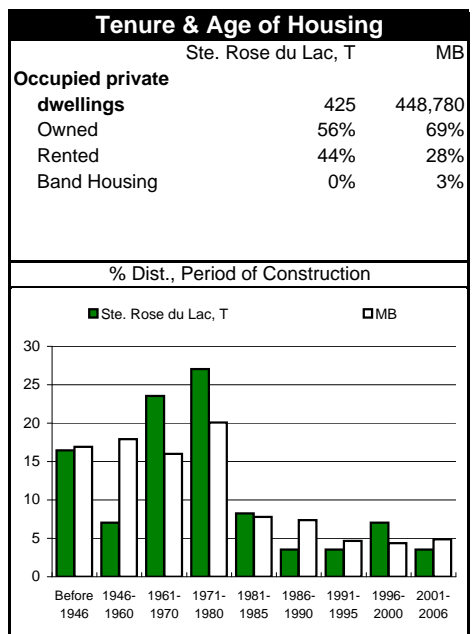
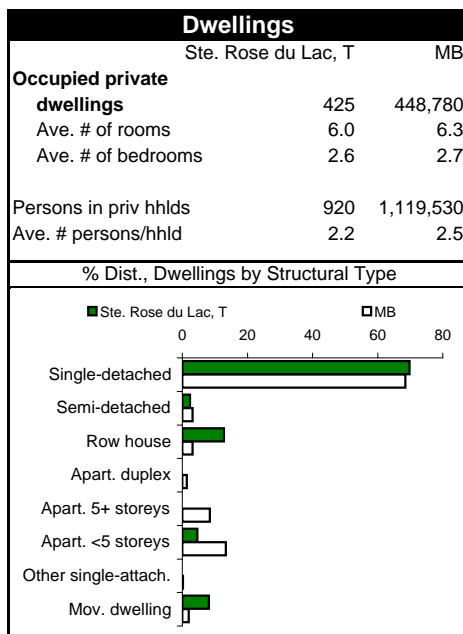
Marital Status & Families		
Ste. Rose du Lac, T		MB
<b>Population 15+ years</b>	830	923,230
Single, never married	210	307,500
Legally married	425	463,100
Separated	25	26,215
Divorced	40	62,865
Widowed	140	63,550


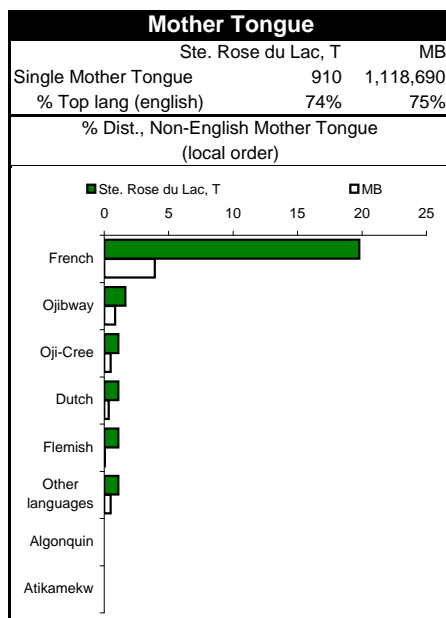
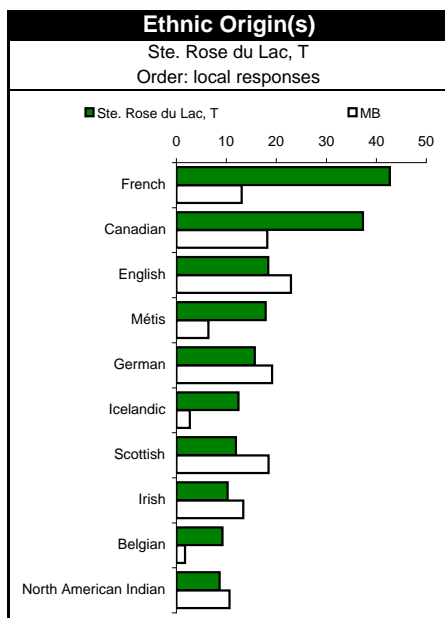
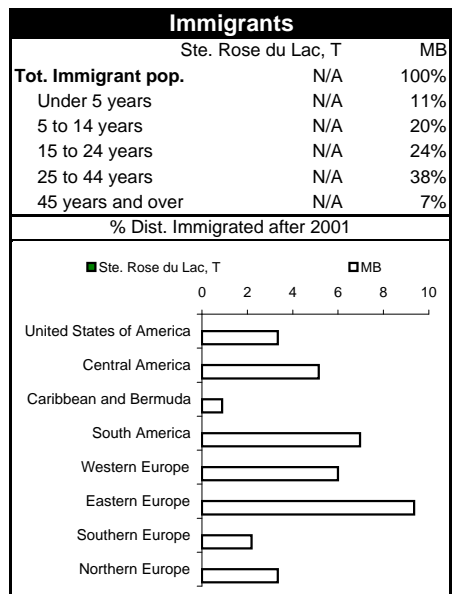
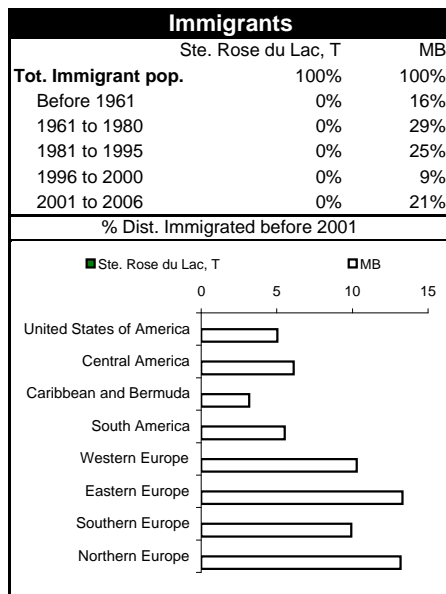
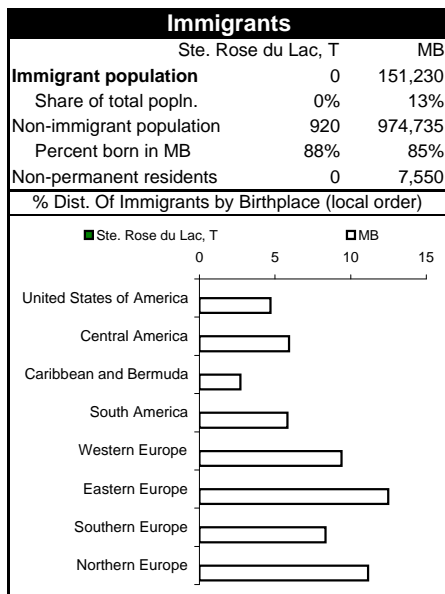
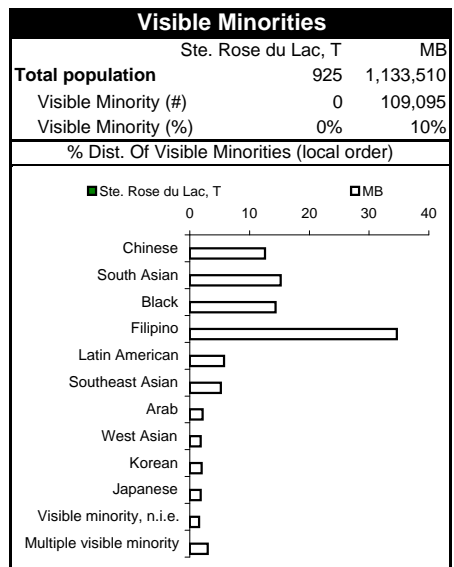
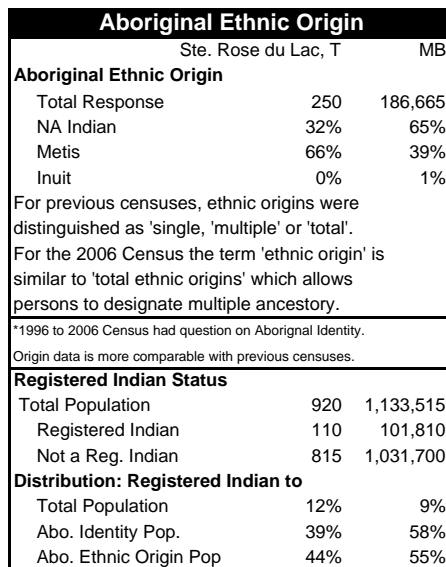
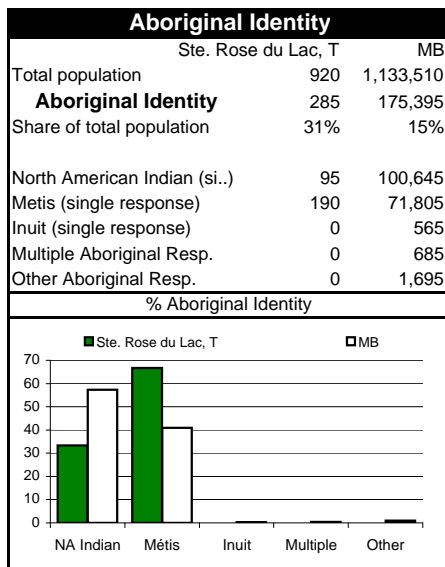
Census Families by Structure

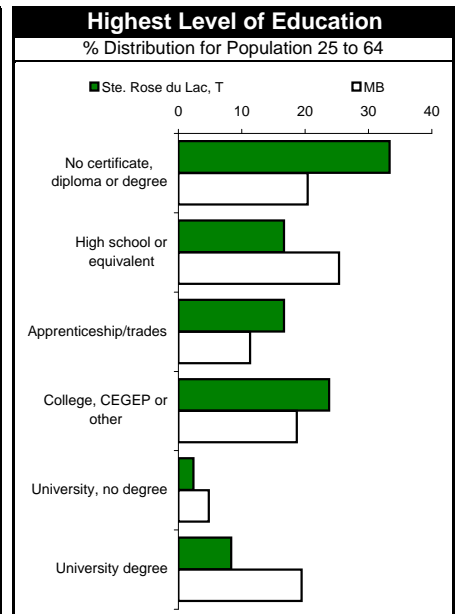
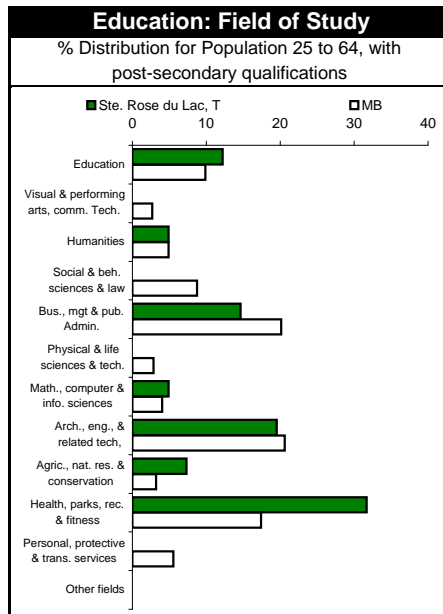
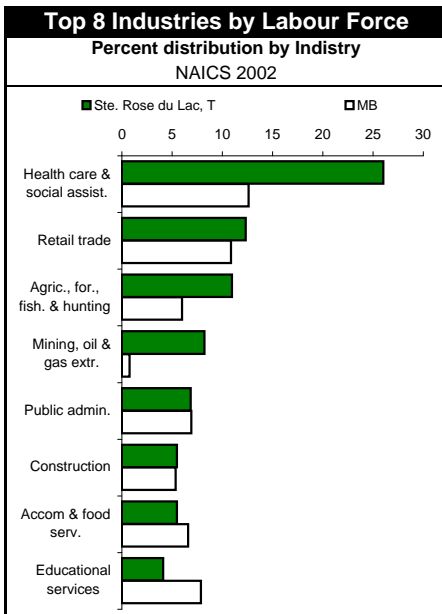
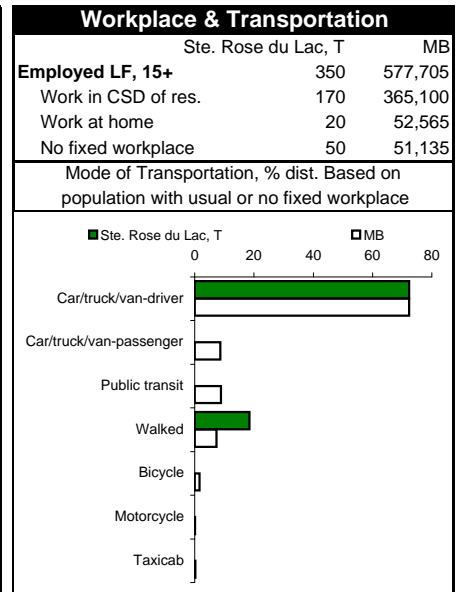
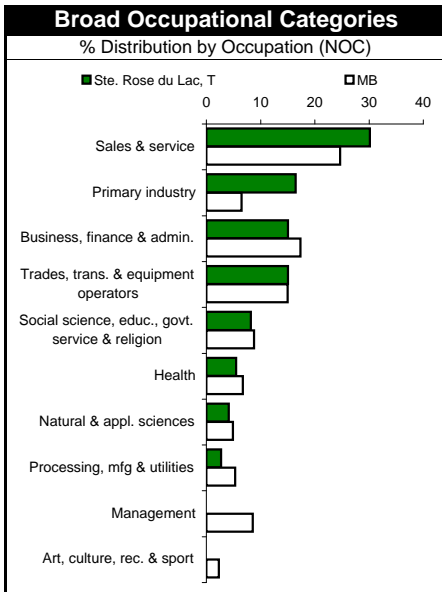
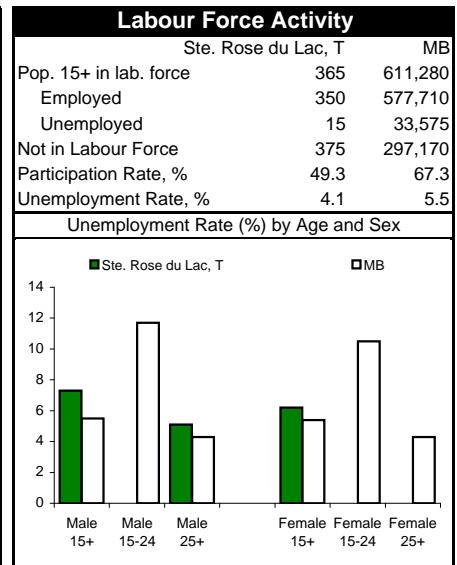
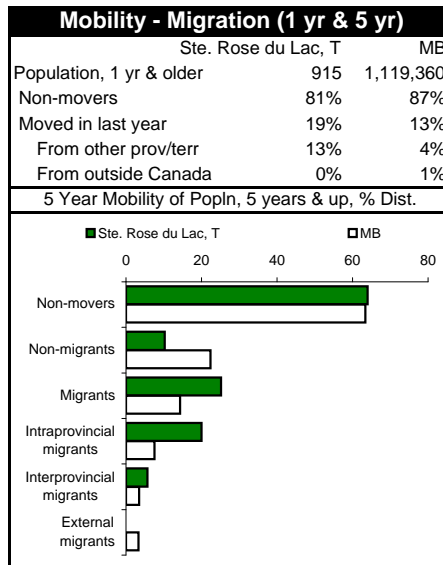
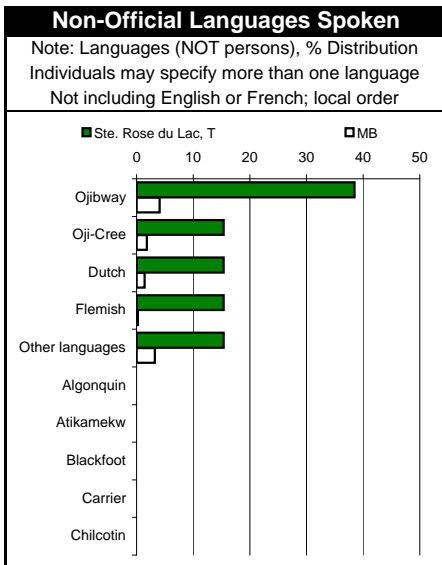
No. of census families	Ste. Rose du Lac, T	MB
<b>240</b>	<b>312,805</b>	
<b>Husband-wife families</b>	<b>200</b>	<b>259,595</b>
Now-married couples	190	225,875
Without child at home	53%	44%
With children at home	47%	56%
Common-law couples	10	33,715
Without child at home	0%	57%
With children at home	100%	43%
<b>Single-parent families</b>	<b>45</b>	<b>53,210</b>
Male parent	22%	19%
Female parent	78%	81%

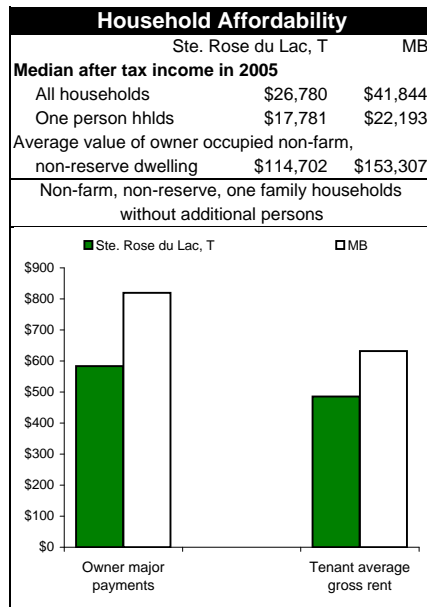
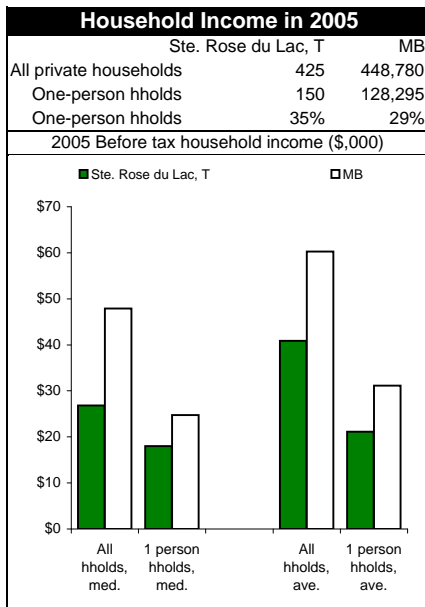

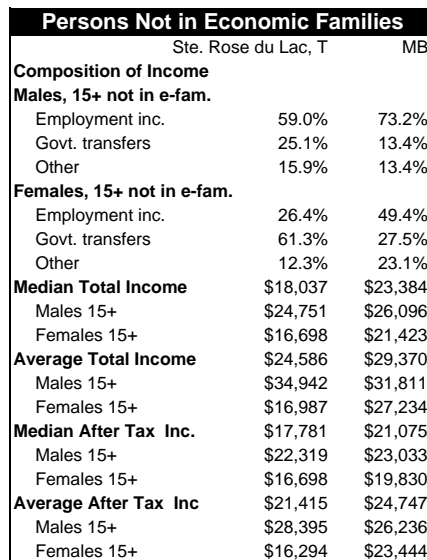
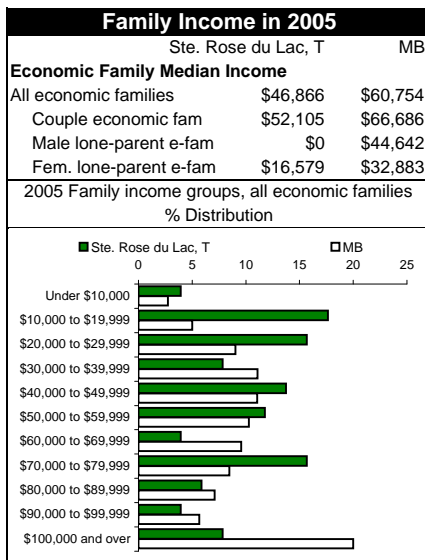
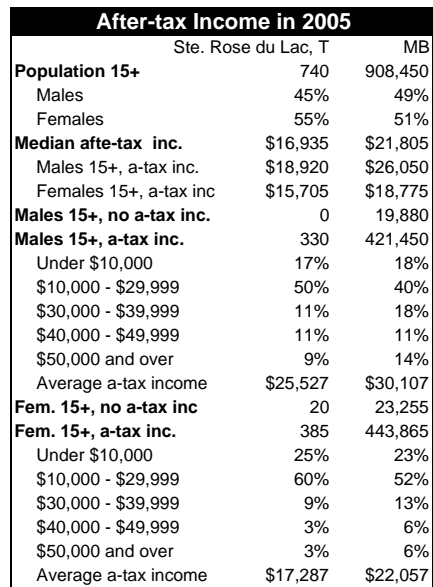
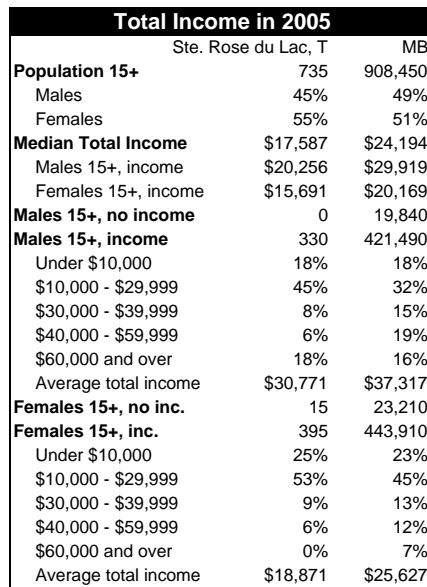
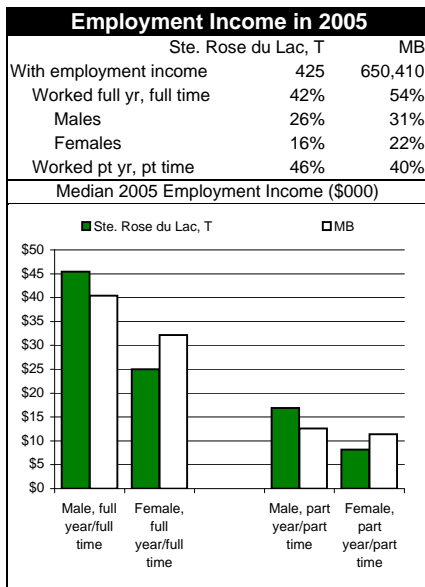


Affordability (vs. Household income)		
Ste. Rose du Lac, T		MB
<b>Non-farm, non-reserve private dwellings, occupied by usual residents</b>		
<b>Total number</b>	425	426,070
<b>Tenant Occupied</b>	180	126,420
Average gross rent	\$490	\$591
>= 30% of hhld income	28%	35%
30-99% of hhld income	19%	31%
<b>Owner Occupied</b>	240	299,645
Average value	\$114,702	\$153,307
Average payments	\$481	\$768
>= 30% of hhld income	13%	11%
30-99% of hhld income	13%	10%
<b>One family hhlds without additional persons in non-farm, non-reserve private dwellings</b>		
<b>Tenant households</b>	70	50,055
Average gross rent	\$486	\$632
>= 30% of hhld income	14%	25%
<b>Owner occupied</b>	175	216,475
Average gross rent	\$583	\$820
>= 30% of hhld income	17%	9%









### Notes

**Population** - effective since the 1991 Census non-permanent residents included in total.

**2001 Census population** - based on 2006 boundaries.

**Economic family** - refers to 2 or more ind. living in the same dwelling, rel. to each other by blood, marriage, common-law or adoption.

**Experienced labour force** - includes ind. who worked since 1/1/2005 and who were employed or unemployed during the ref. week.

**Non-movers** - on Census day were living at the same address as 1 or 5 years previously.

**Non-migrant movers** - lived at a different address but in the same census sub-division.

**Average** - or arithmetic mean is calculated by dividing the sum of the included categories by the number of the included categories.

**Median** - an alternate measure of "average" Median income of a specific group is that amount which divides their income size distribution into halves (below & above the median)

**Prevalence of low income** - the percentage of a specified group below Statistics Canada's low income cut-offs (LICO)