

2006 Census Profile

## **Strathcona, RM**

Data Quality Flag\* for this area is 02010

Produced by:

### **The Manitoba Bureau of Statistics**

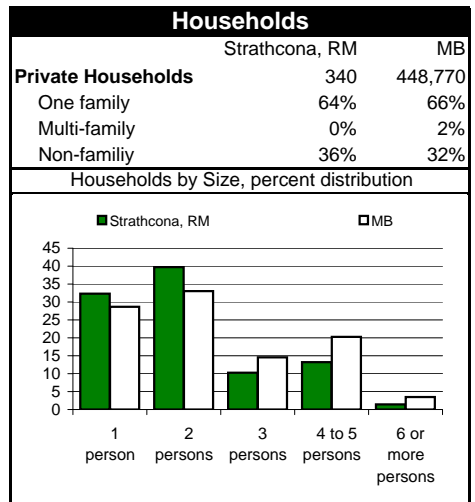
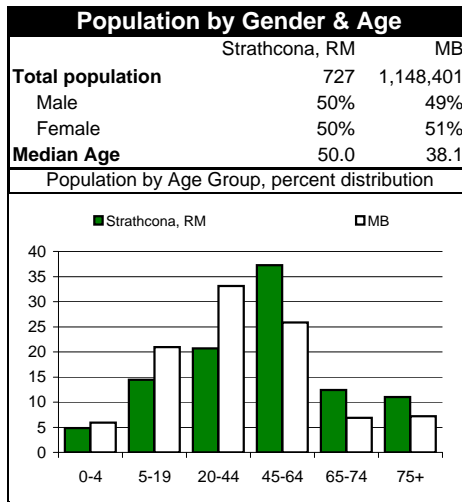
Statistics Canada offers community profiles at the following web address:

<http://www12.statcan/english/census06/data/profiles/community/index.cfm?Lang=E>

*\*For information on data quality flags the user should consult the Statistics Canada publication:  
Data Quality and Confidentiality Standards and Guidelines (Public), 2006 Census Dissemination*

**September 2008**

| Summary  |                |           |
|--|----------------|-----------|
|  | Strathcona, RM | MB        |
| <b>Total population</b><br>(as of May 16, 2006)          | 727            | 1,148,401 |
| Share of Manitoba  | 0.06%          |           |
| <b>2001 Census of Population</b><br>(as of May 15, 2001) | 628            | 1,119,583 |
| Percent change '01-2006                                  | 15.8%          | 2.6%      |
| <b>Land area 2006</b><br>km <sup>2</sup>                 | 485.6          | 552,370   |
| <b>Occupied private dwellings</b><br>(unrounded)         | 338            | 448,766   |
| <b>Total Dwellings</b><br>(unrounded)                    | 751            | 491,724   |

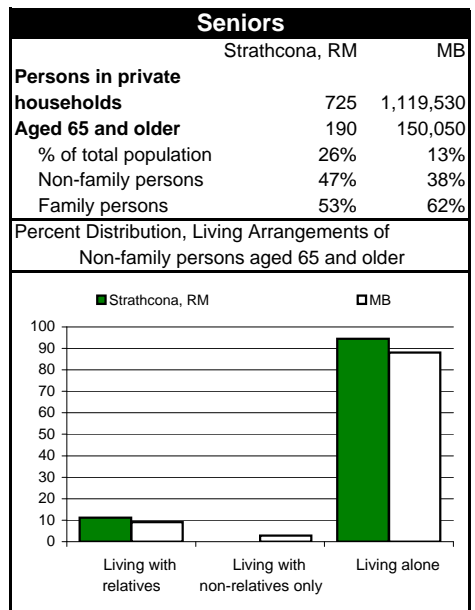
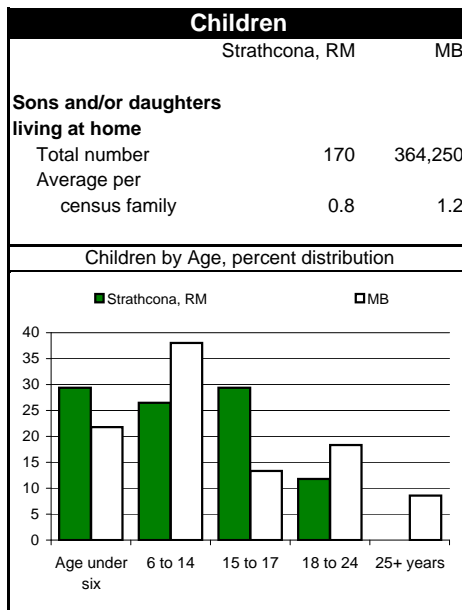


### Marital Status & Families

|                             | Strathcona, RM | MB      |
|-----------------------------|----------------|---------|
| <b>Population 15+ years</b> | 630            | 923,230 |
| Single, never married       | 120            | 307,500 |
| Legally married             | 395            | 463,100 |
| Separated                   | 10             | 26,215  |
| Divorced                    | 45             | 62,865  |
| Widowed                     | 65             | 63,550  |

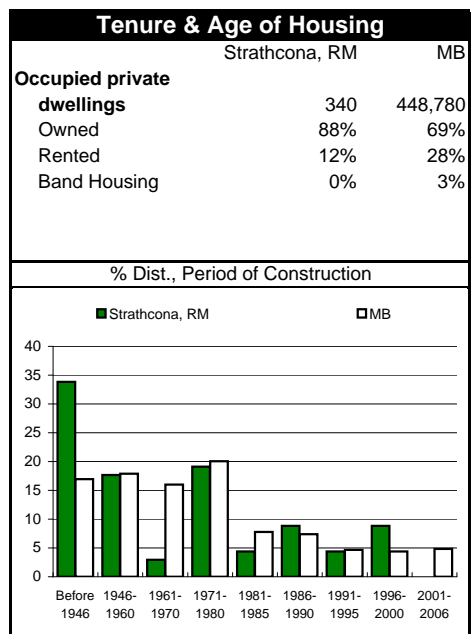
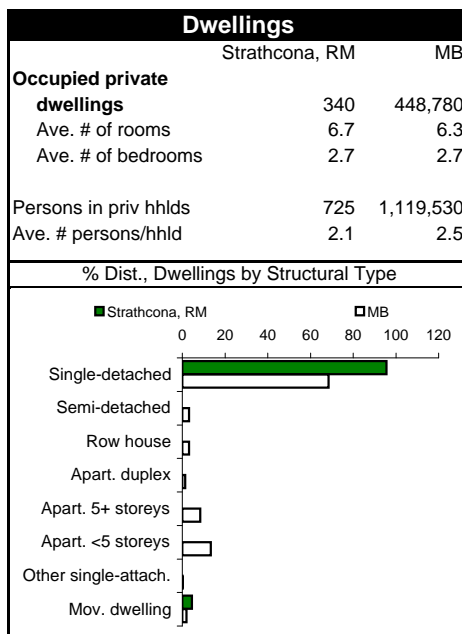
Census Families by Structure


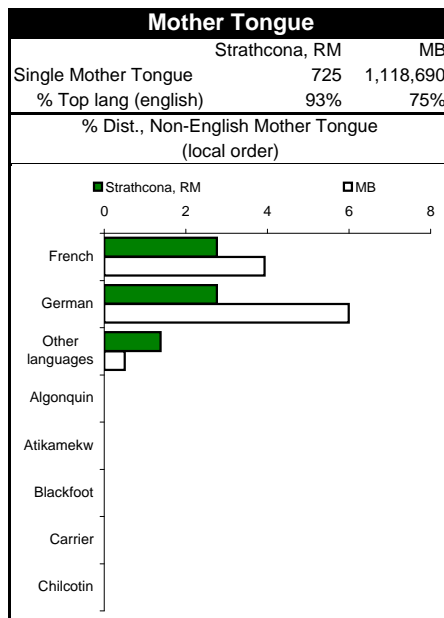
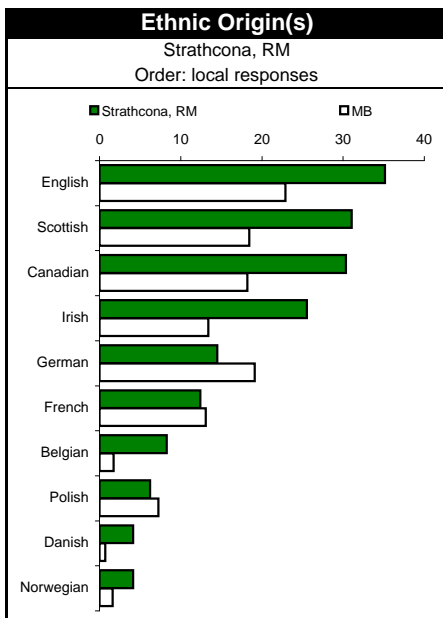
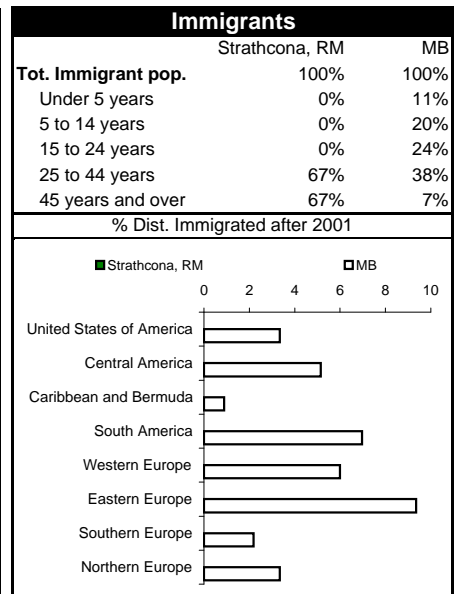
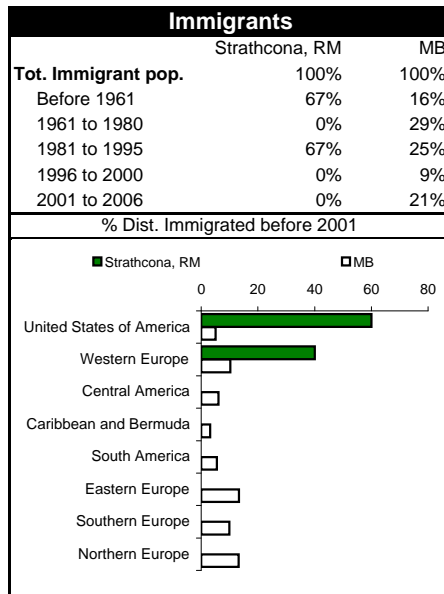
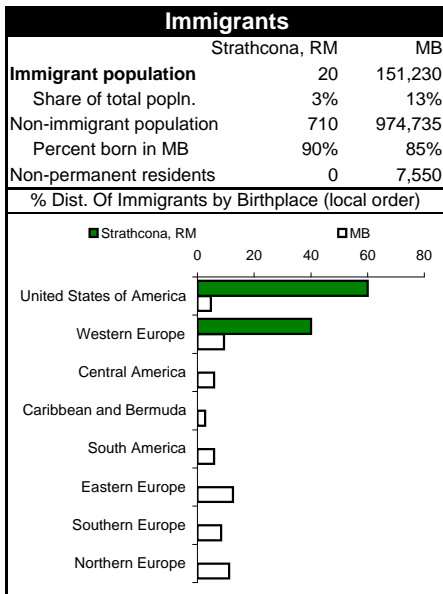
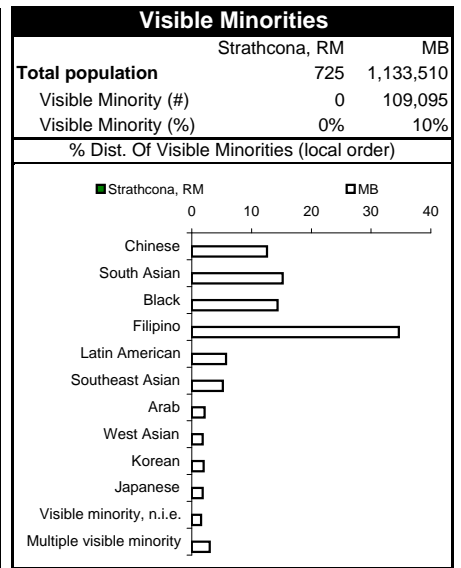
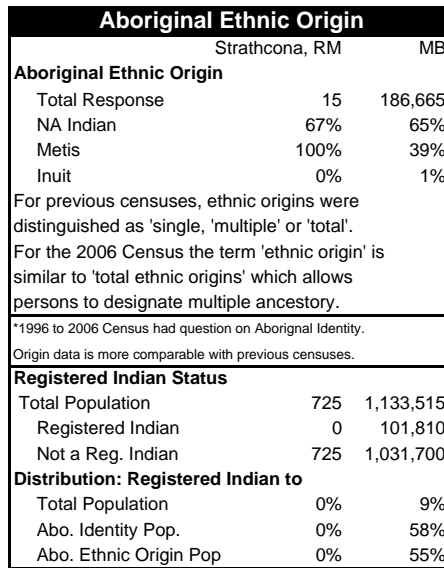
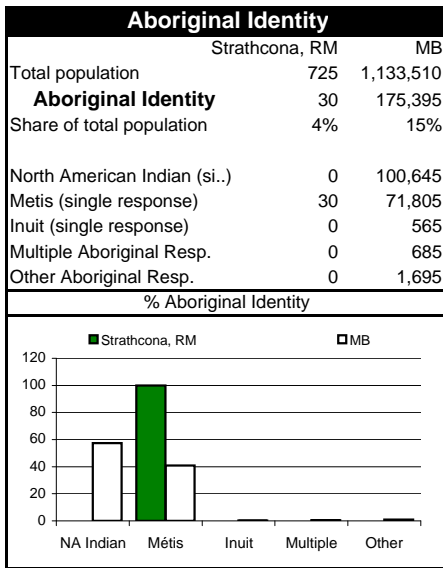
| No. of census families        | Strathcona, RM | MB             |
|-------------------------------|----------------|----------------|
| <b>215</b>                    | <b>312,805</b> |                |
| <b>Husband-wife families</b>  | <b>210</b>     | <b>259,595</b> |
| Now-married couples           | 185            | 225,875        |
| Without child at home         | 68%            | 44%            |
| With children at home         | 35%            | 56%            |
| Common-law couples            | 20             | 33,715         |
| Without child at home         | 50%            | 57%            |
| With children at home         | 75%            | 43%            |
| <b>Single-parent families</b> | <b>0</b>       | <b>53,210</b>  |
| Male parent                   | N/A            | 19%            |
| Female parent                 | N/A            | 81%            |

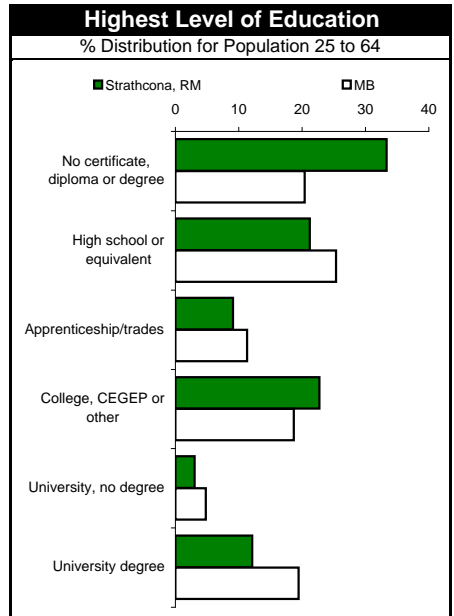
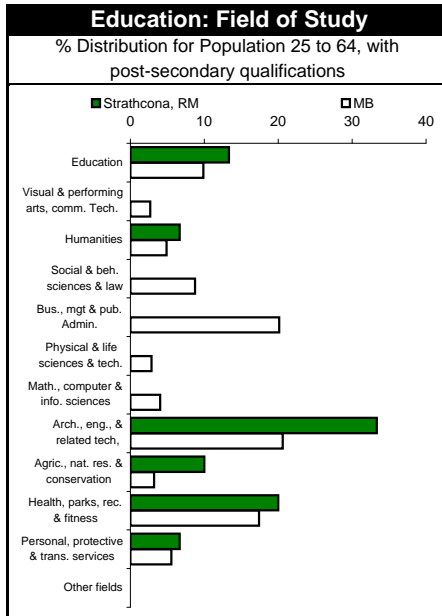
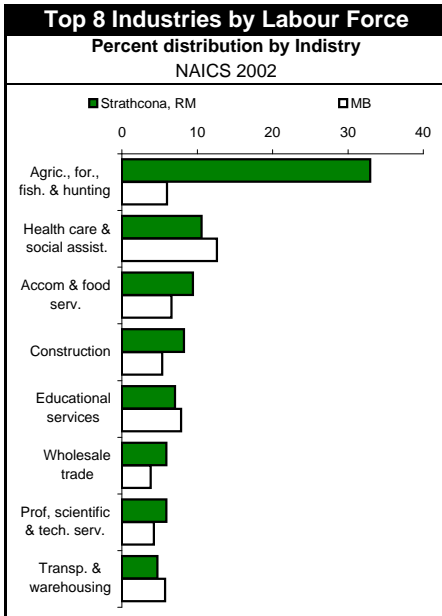
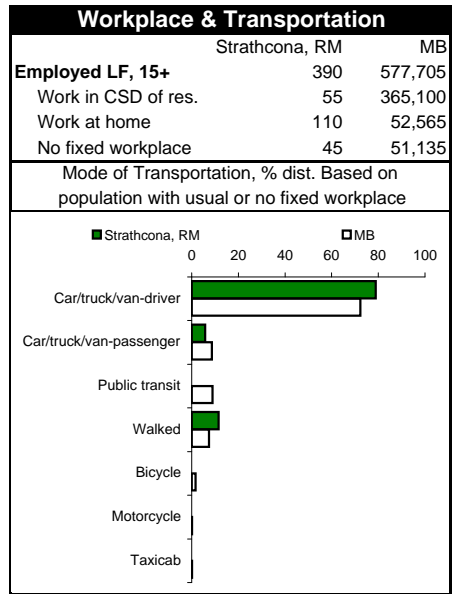
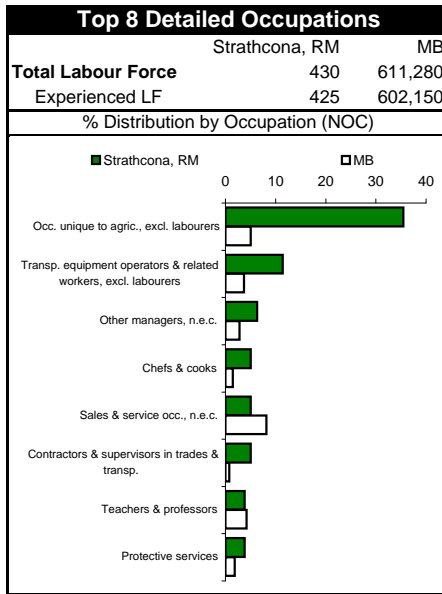
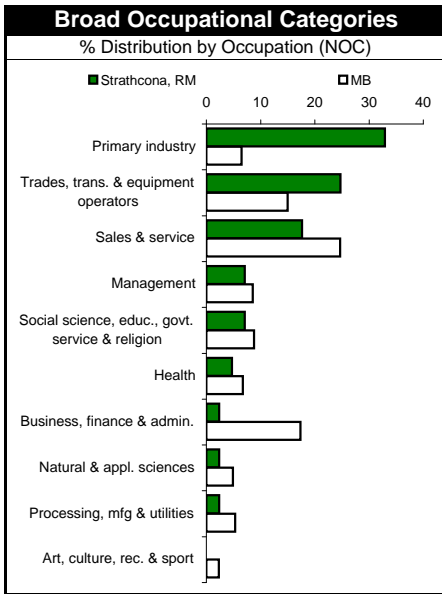
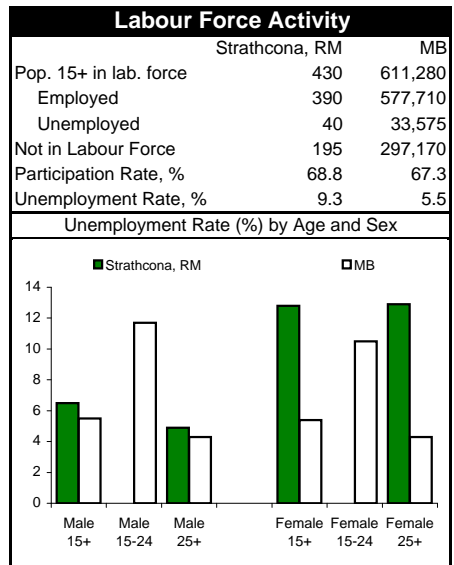
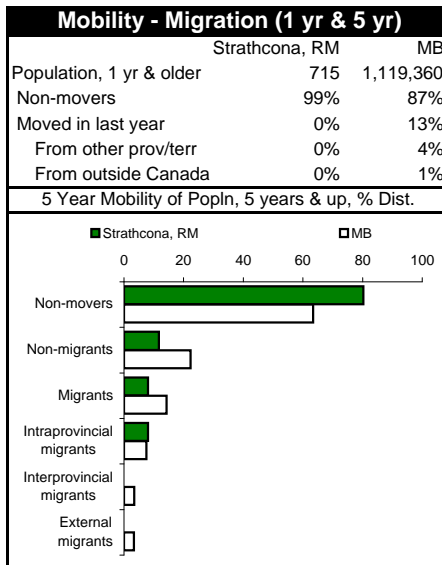
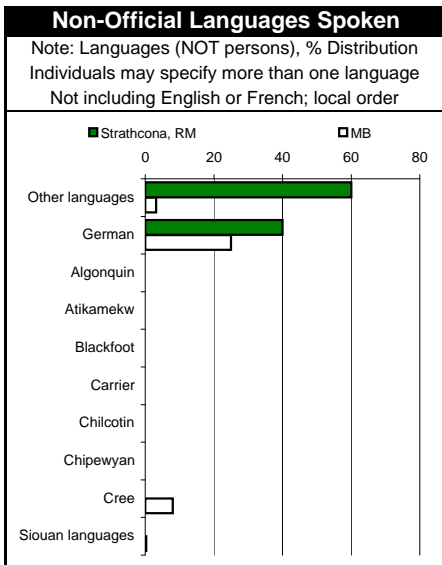


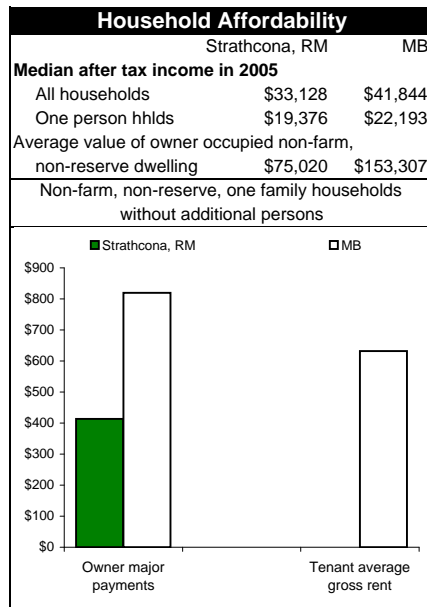
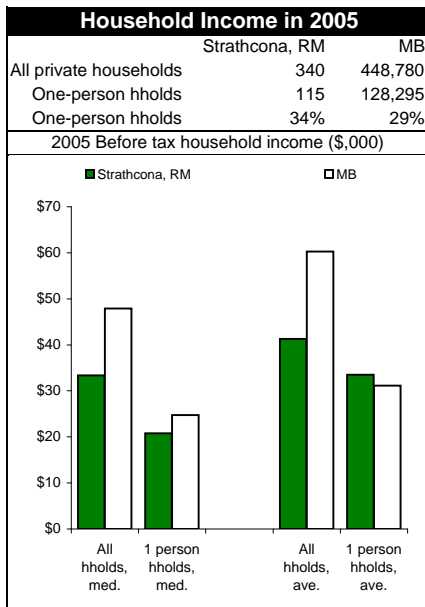

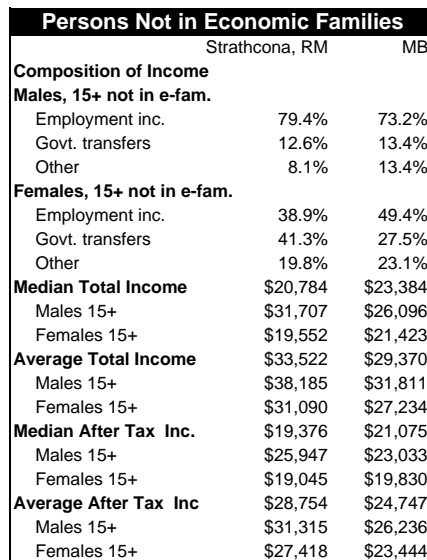
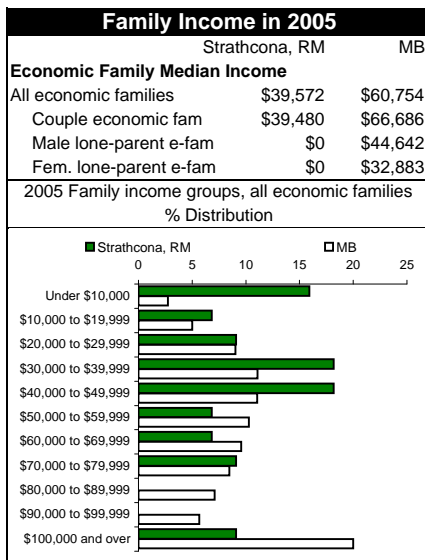
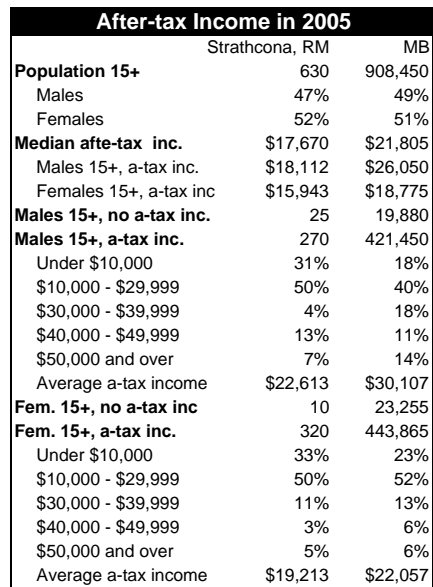
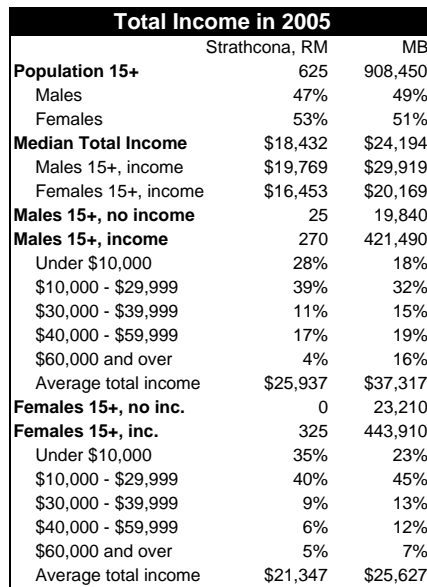
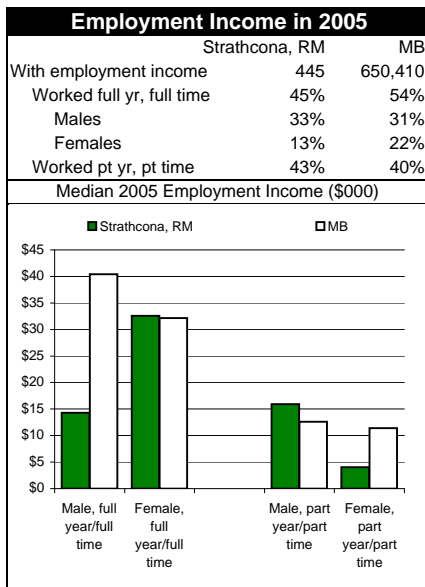
### Affordability (vs. Household income)

|   | Strathcona, RM | MB             |
|---|----------------|----------------|
| <b>Non-farm, non-reserve private dwellings, occupied by usual residents</b>                   |                |                |
| <b>Total number</b>   | <b>305</b>     | <b>426,070</b> |
| <b>Tenant Occupied</b>  | <b>40</b>      | <b>126,420</b> |
| Average gross rent  | \$552          | \$591          |
| >= 30% of hhld income   | 25%            | 35%            |
| 30-99% of hhld income   | 25%            | 31%            |
| <b>Owner Occupied</b>   | <b>260</b>     | <b>299,645</b> |
| Average value   | \$75,020       | \$153,307      |
| Average payments  | \$371          | \$768          |
| >= 30% of hhld income   | 15%            | 11%            |
| 30-99% of hhld income   | 17%            | 10%            |
| <b>One family hhlds without additional persons in non-farm, non-reserve private dwellings</b> |                |                |
| <b>Tenant households</b>  | <b>10</b>      | <b>50,055</b>  |
| Average gross rent  | \$0            | \$632          |
| >= 30% of hhld income   | 100%           | 25%            |
| <b>Owner occupied</b>   | <b>175</b>     | <b>216,475</b> |
| Average gross rent  | \$413          | \$820          |
| >= 30% of hhld income   | 20%            | 9%             |









### Notes

**Population** - effective since the 1991 Census non-permanent residents included in total.

**2001 Census population** - based on 2006 boundaries.

**Economic family** - refers to 2 or more ind. living in the same dwelling, rel. to each other by blood, marriage, common-law or adoption.

**Experienced labour force** - includes ind. who worked since 1/1/2005 and who were employed or unemployed during the ref. week.

**Non-movers** - on Census day were living at the same address as 1 or 5 years previously.

**Non-migrant movers** - lived at a different address but in the same census sub-division.

**Average** - or arithmetic mean is calculated by dividing the sum of the included categories by the number of the included categories.

**Median** - an alternate measure of "average" Median income of a specific group is that amount which divides their income size distribution into halves (below & above the median)

**Prevalence of low income** - the percentage of a specified group below Statistics Canada's low income cut-offs (LICO)