

2006 Census Profile

# **Wawanesa, VL**

Data Quality Flag\* for this area is 00000

Produced by:

## **The Manitoba Bureau of Statistics**

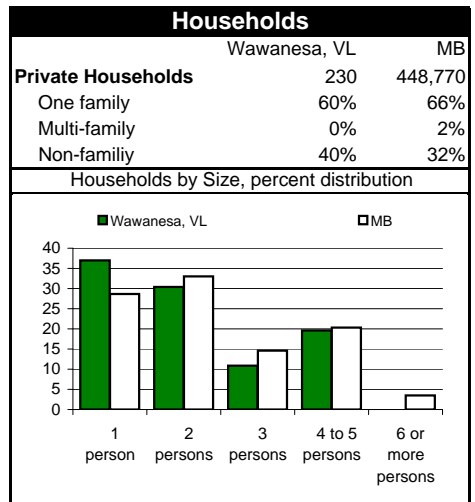
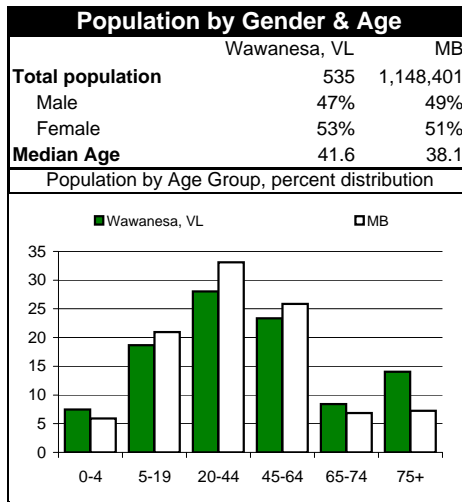
Statistics Canada offers community profiles at the following web address:

<http://www12.statcan/english/census06/data/profiles/community/index.cfm?Lang=E>

*\*For information on data quality flags the user should consult the Statistics Canada publication:  
Data Quality and Confidentiality Standards and Guidelines (Public), 2006 Census Dissemination*

**September 2008**

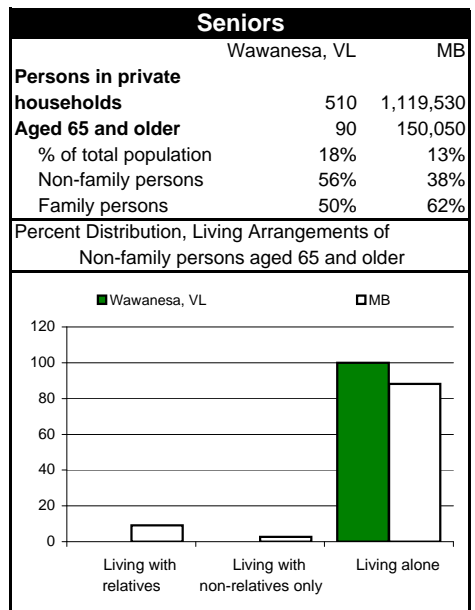
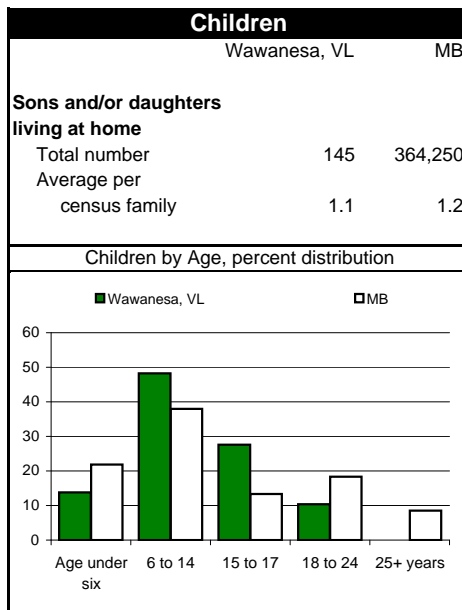
Summary		
	Wawanesa, VL	MB
<b>Total population</b> (as of May 16, 2006)	535	1,148,401
Share of Manitoba	0.05%	
<b>2001 Census of Population</b> (as of May 15, 2001)	516	1,119,583
Percent change '01-2006	3.7%	2.6%
<b>Land area 2006</b> km <sup>2</sup>	2.3	552,370
<b>Occupied private dwellings</b> (unrounded)	227	448,766
<b>Total Dwellings</b> (unrounded)	243	491,724



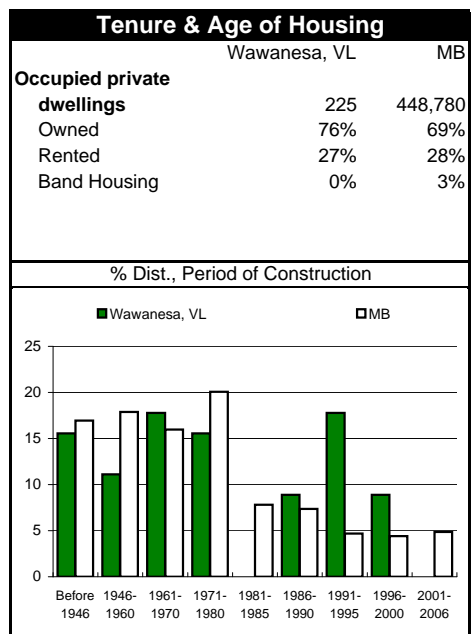
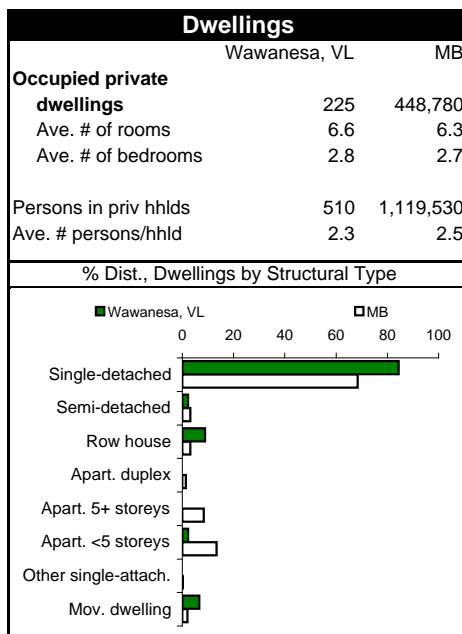
Marital Status & Families		
	Wawanesa, VL	MB
<b>Population 15+ years</b>	425	923,230
Single, never married	85	307,500
Legally married	235	463,100
Separated	10	26,215
Divorced	30	62,865
Widowed	65	63,550

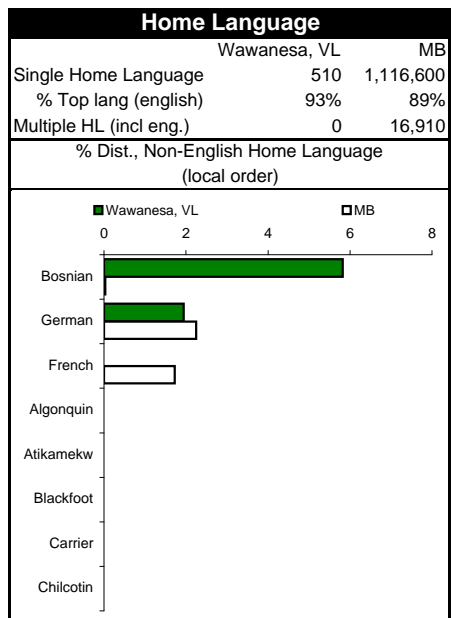

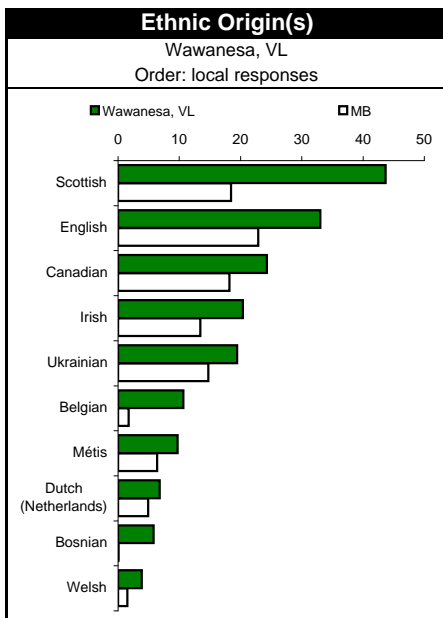
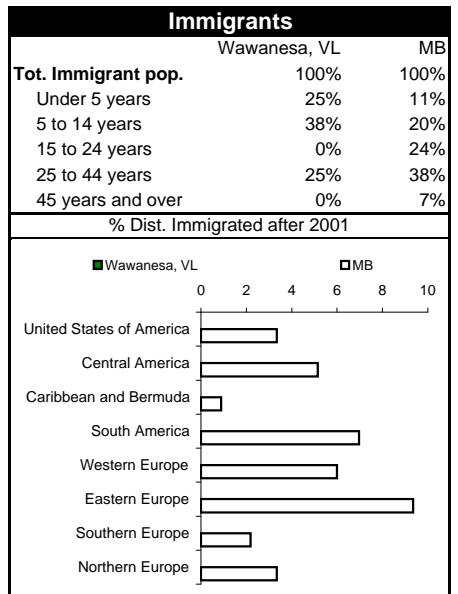
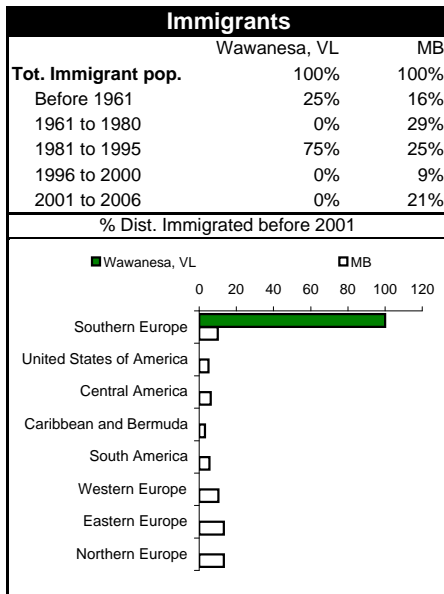
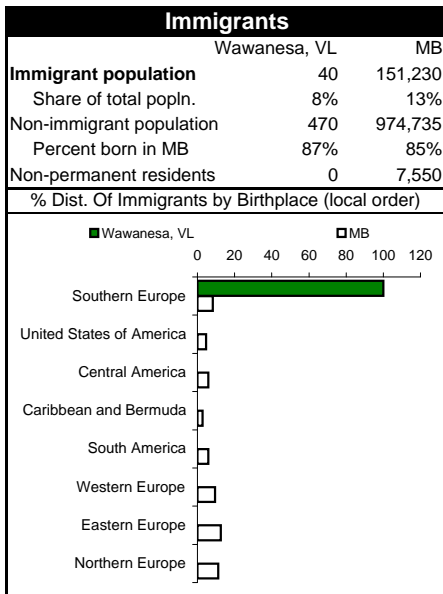
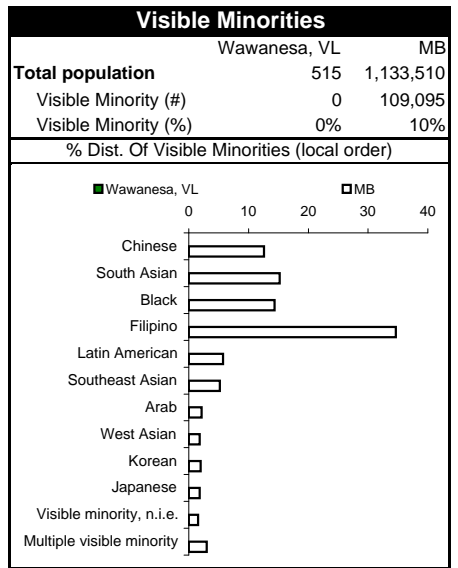
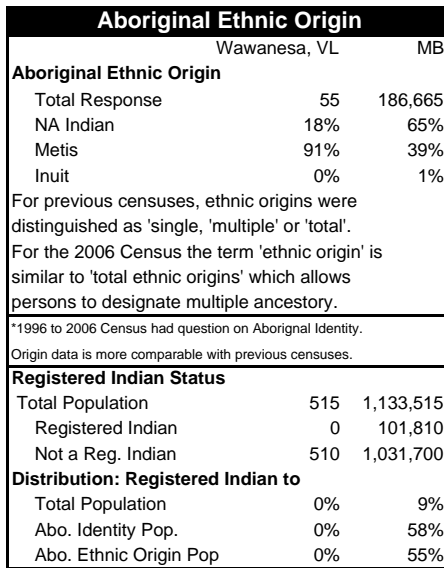
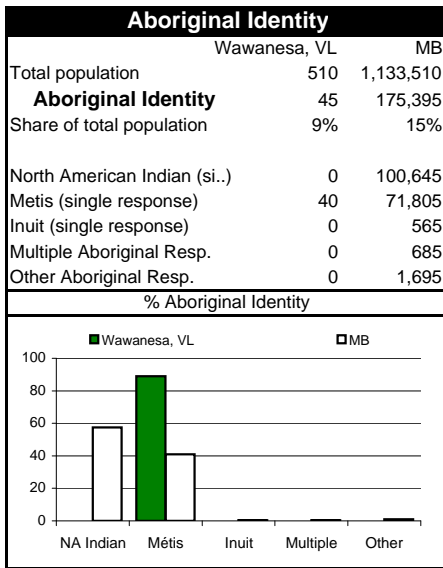
Census Families by Structure

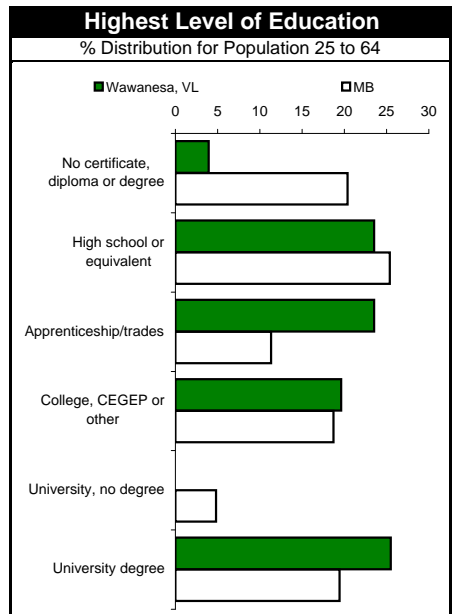
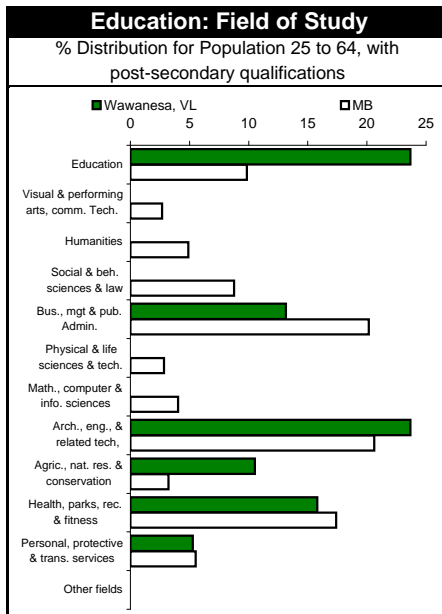
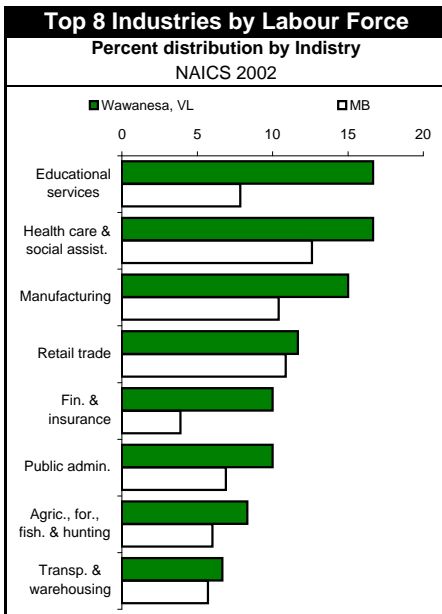
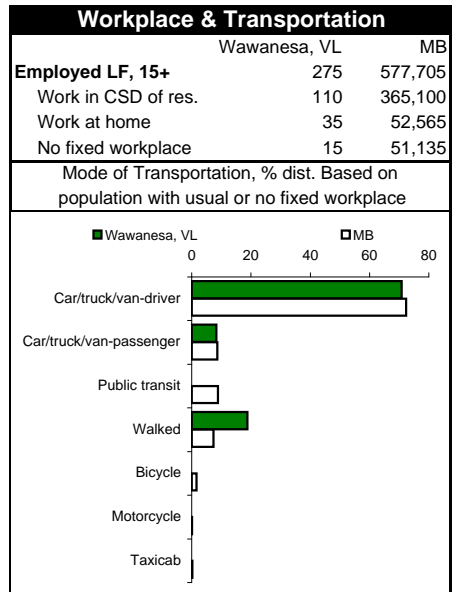
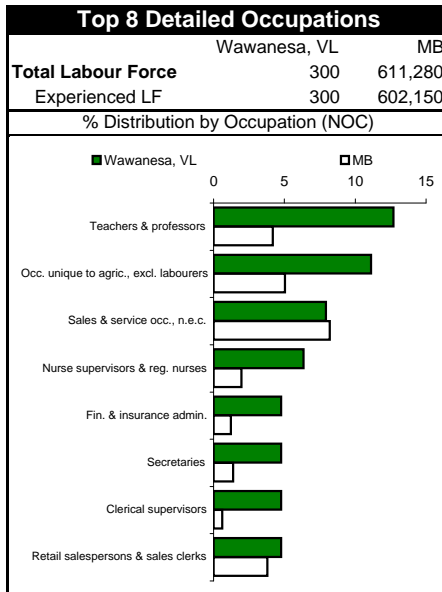
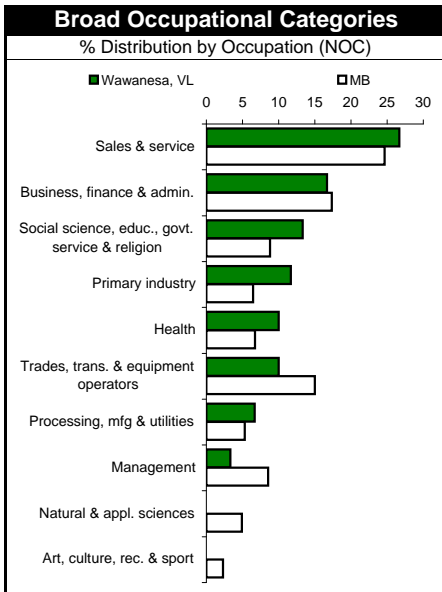
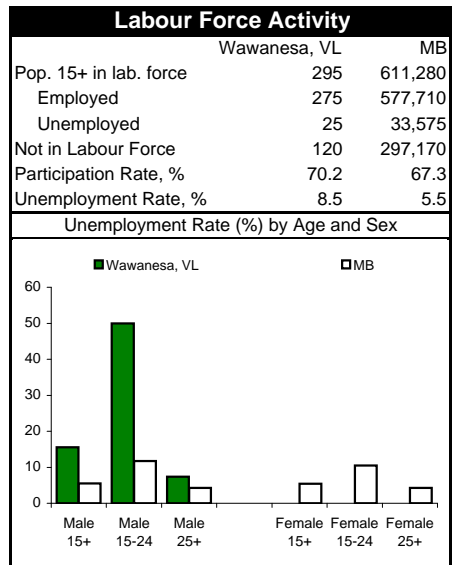
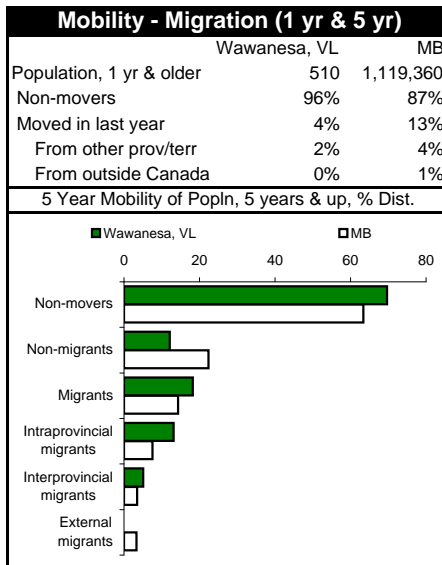
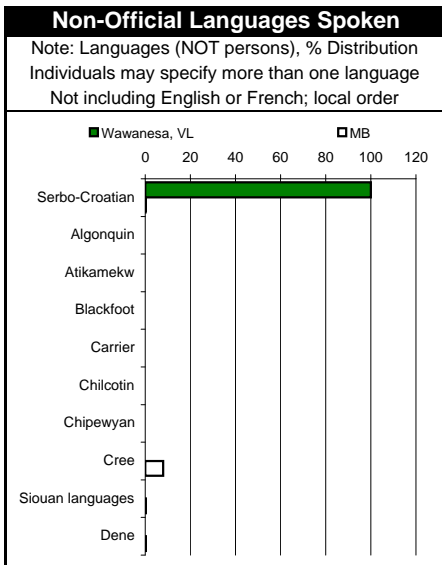
No. of census families	Wawanesa, VL	MB
<b>135</b>	312,805	
<b>Husband-wife families</b>	125	259,595
Now-married couples	115	225,875
Without child at home	35%	44%
With children at home	61%	56%
Common-law couples	10	33,715
Without child at home	100%	57%
With children at home	0%	43%
<b>Single-parent families</b>	10	53,210
Male parent	0%	19%
Female parent	100%	81%

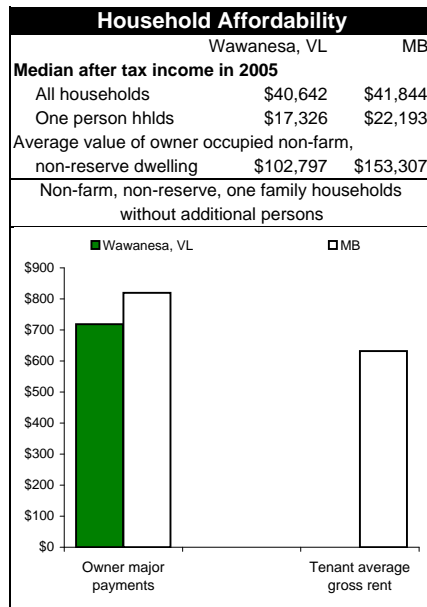
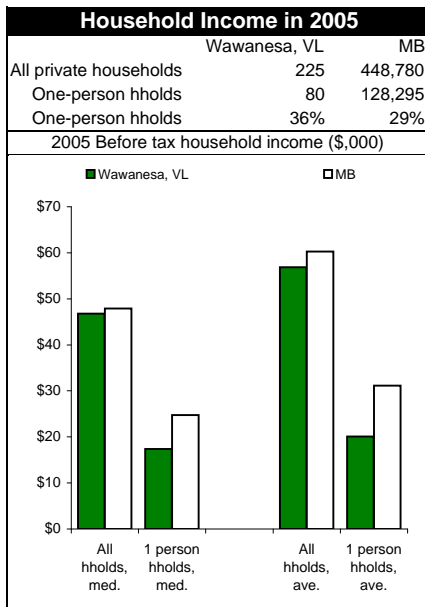
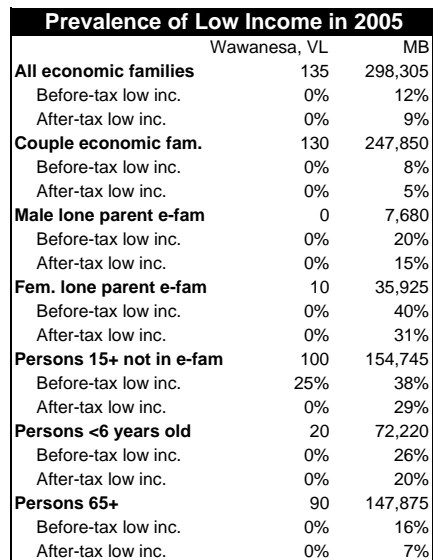
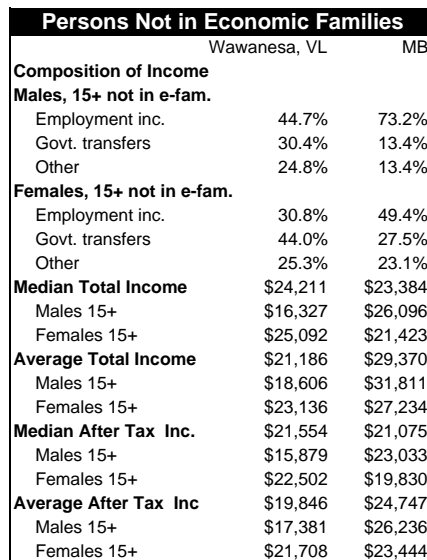
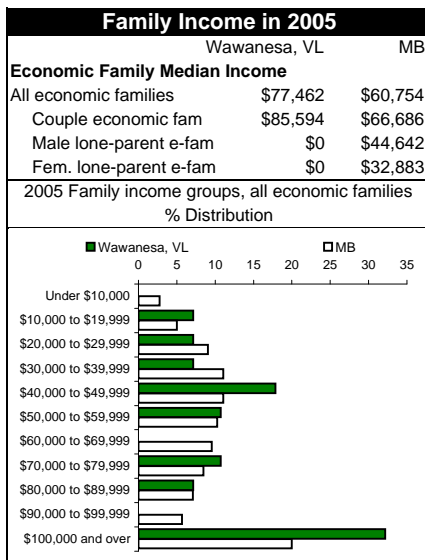
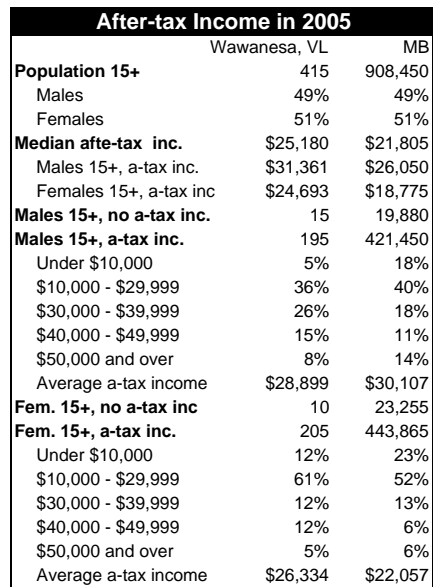
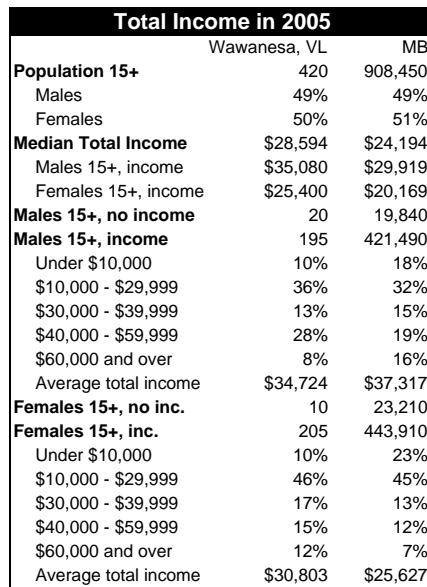
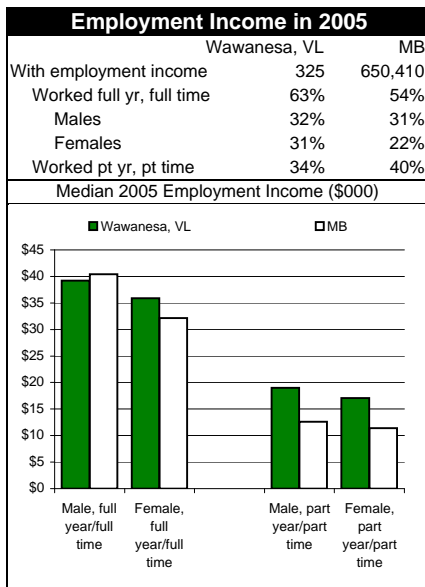


Affordability (vs. Household income)		
	Wawanesa, VL	MB
<b>Non-farm, non-reserve private dwellings, occupied by usual residents</b>		
<b>Total number</b>	225	426,070
<b>Tenant Occupied</b>	60	126,420
Average gross rent	\$400	\$591
>= 30% of hhld income	33%	35%
30-99% of hhld income	25%	31%
<b>Owner Occupied</b>	165	299,645
Average value	\$102,797	\$153,307
Average payments	\$627	\$768
>= 30% of hhld income	6%	11%
30-99% of hhld income	6%	10%
<b>One family hhlds without additional persons in non-farm, non-reserve private dwellings</b>		
<b>Tenant households</b>	20	50,055
Average gross rent	\$0	\$632
>= 30% of hhld income	0%	25%
<b>Owner occupied</b>	120	216,475
Average gross rent	\$719	\$820
>= 30% of hhld income	0%	9%









### Notes

**Population** - effective since the 1991 Census non-permanent residents included in total.  
**2001 Census population** - based on 2006 boundaries.  
**Economic family** - refers to 2 or more ind. living in the same dwelling, rel. to each other by blood, marriage, common-law or adoption.  
**Experienced labour force** - includes ind. who worked since 1/1/2005 and who were employed or unemployed during the ref. week.  
**Non-movers** - on Census day were living at the same address as 1 or 5 years previously.  
**Non-migrant movers** - lived at a different address but in the same census sub-division.  
**Average** - or arithmetic mean is calculated by dividing the sum of the included categories by the number of the included categories.  
**Median** - an alternate measure of "average" Median income of a specific group is that amount which divides their income size distribution into halves (below & above the median)  
**Prevalence of low income** - the percentage of a specified group below Statistics Canada's low income cut-offs (LICO)