

2006 Census Profile

York Landing, IRI

Data Quality Flag* for this area is 01020

Produced by:

The Manitoba Bureau of Statistics

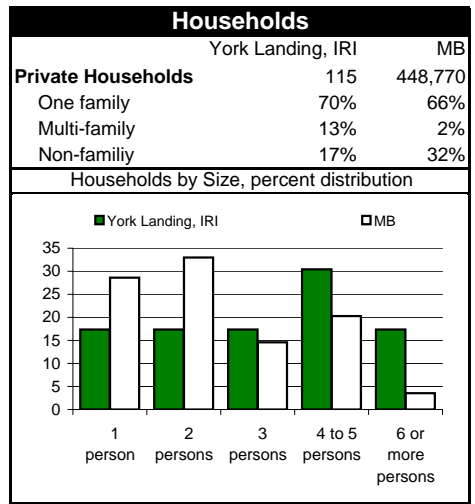
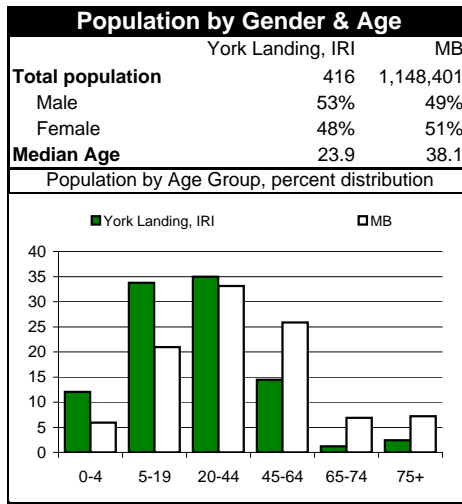
Statistics Canada offers community profiles at the following web address:

<http://www12.statcan.ca/english/census06/data/profiles/community/index.cfm?Lang=E>

**For information on data quality flags the user should consult the Statistics Canada publication:
Data Quality and Confidentiality Standards and Guidelines (Public), 2006 Census Dissemination*

September 2008

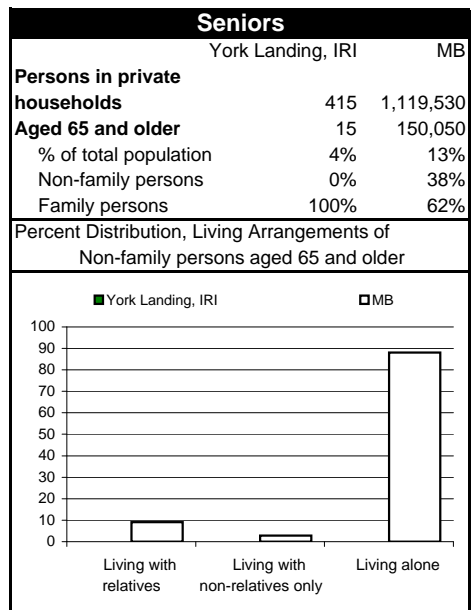
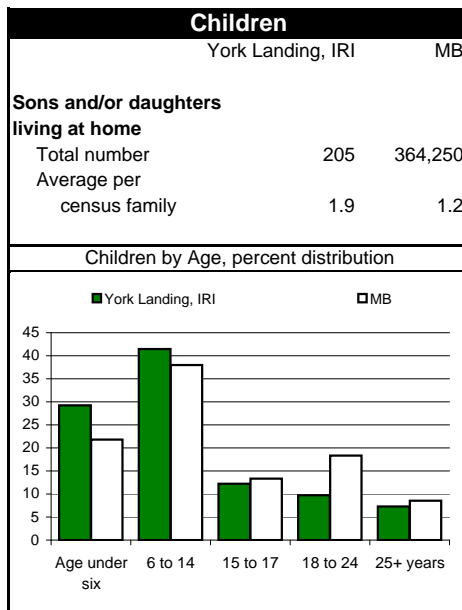
Summary		
	York Landing, IRI	MB
Total population (as of May 16, 2006)	416	1,148,401
Share of Manitoba	0.04%	
2001 Census of Population (as of May 15, 2001)	421	1,119,583
Percent change '01-2006	-1.2%	2.6%
Land area 2006 km ²	11.2	552,370
Occupied private dwellings (unrounded)	114	448,766
Total Dwellings (unrounded)	116	491,724



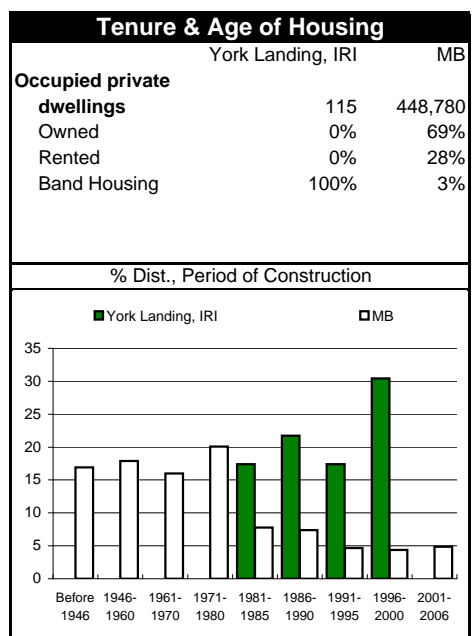
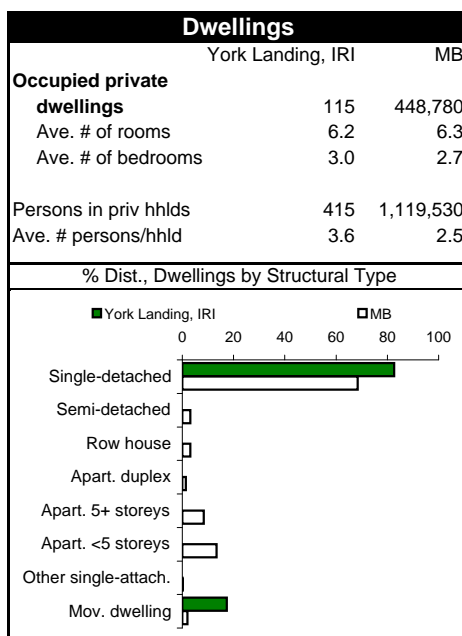
Marital Status & Families		
	York Landing, IRI	MB
Population 15+ years	270	923,230
Single, never married	155	307,500
Legally married	85	463,100
Separated	5	26,215
Divorced	10	62,865
Widowed	10	63,550

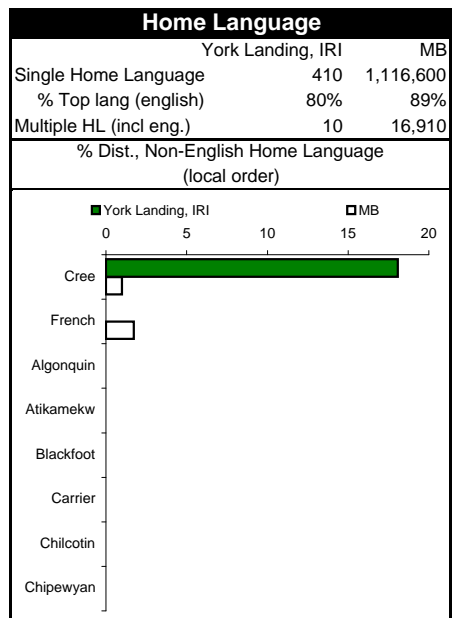
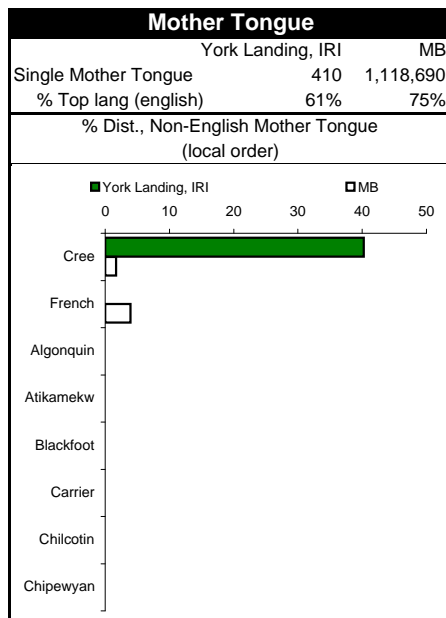
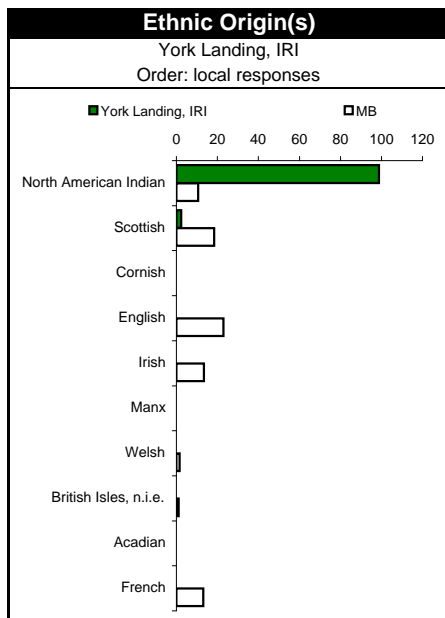
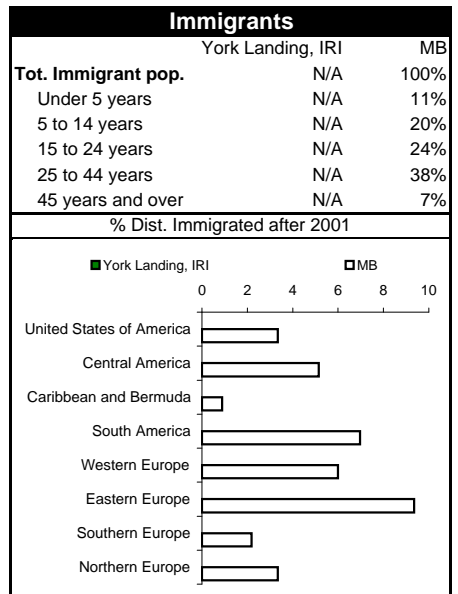
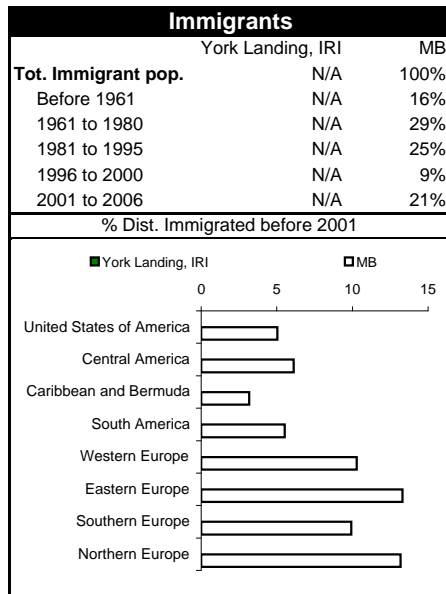
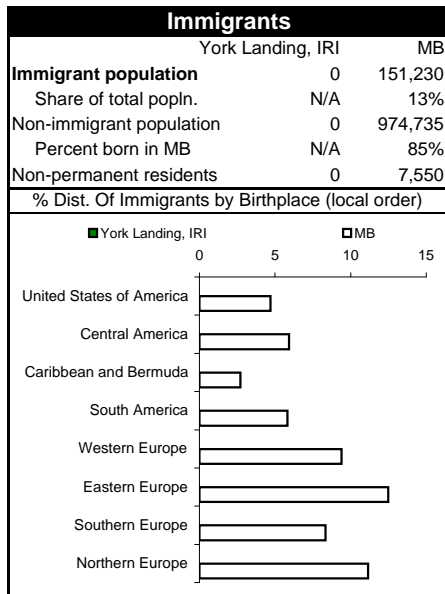
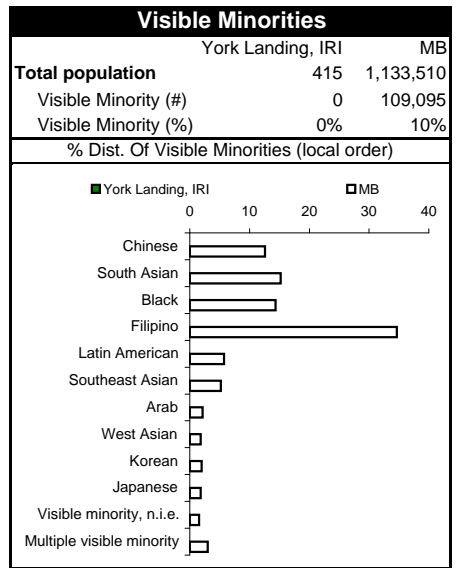
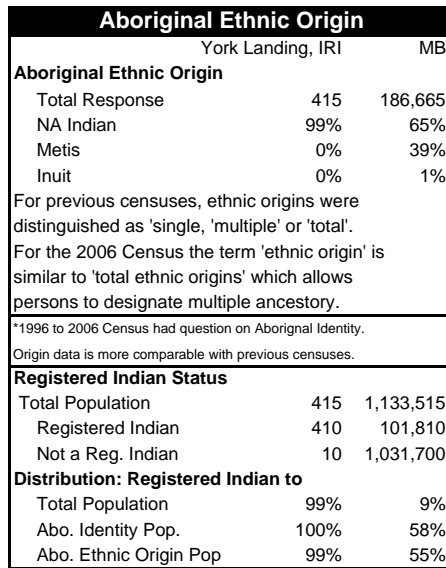
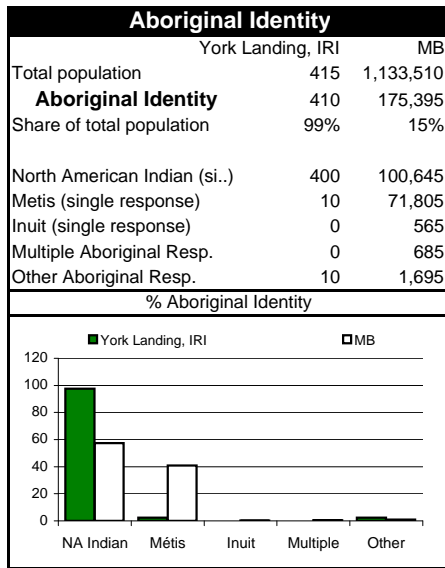
Census Families by Structure

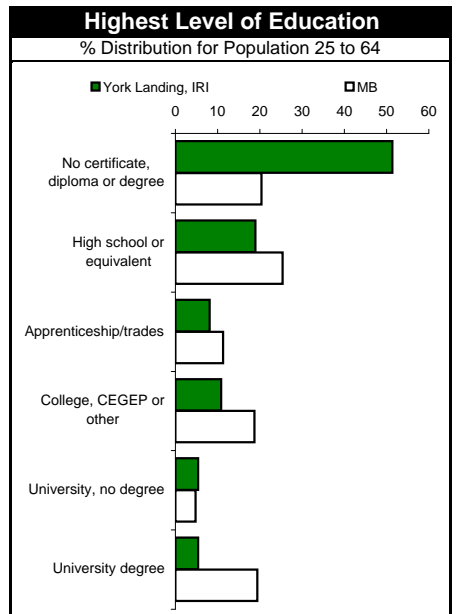
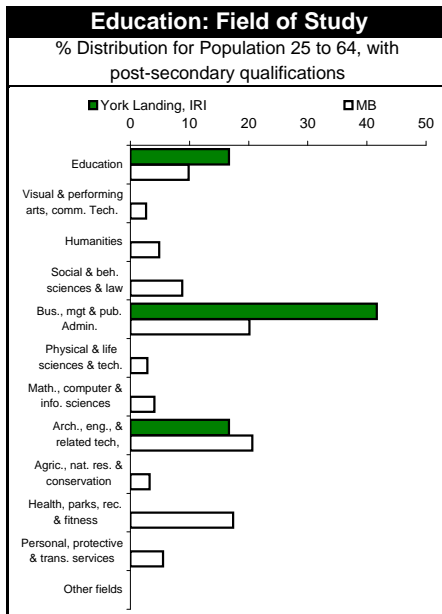
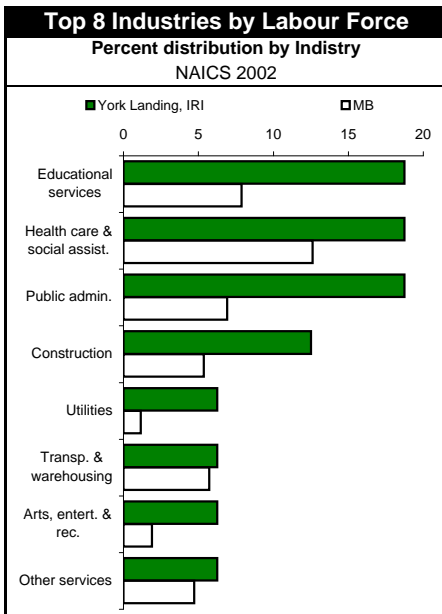
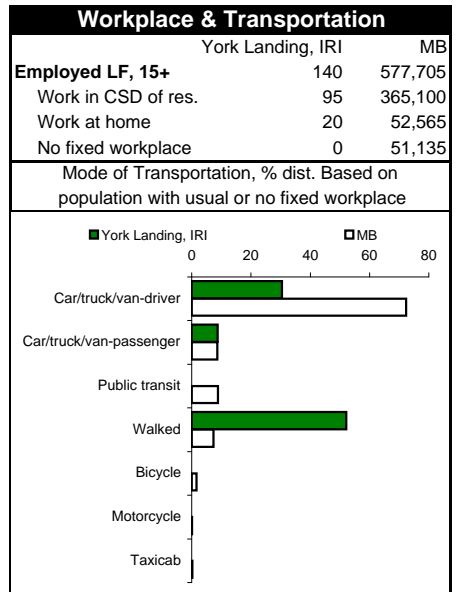
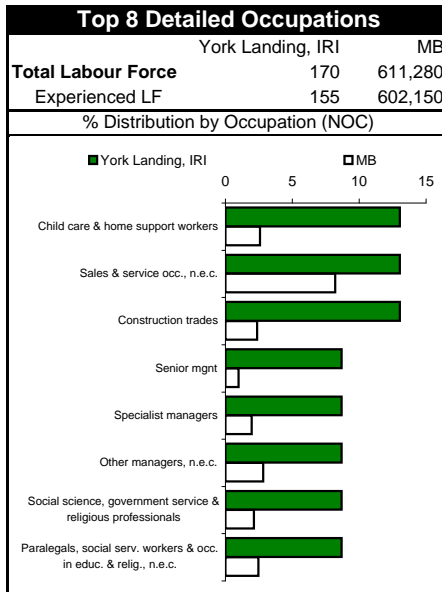
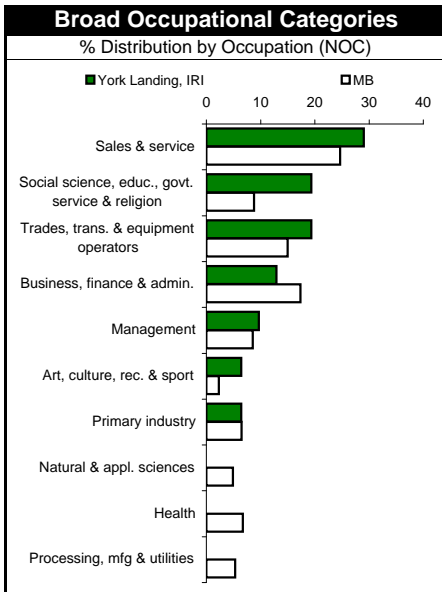
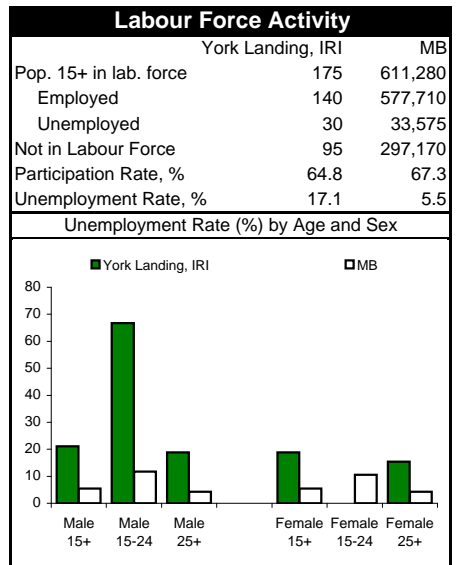
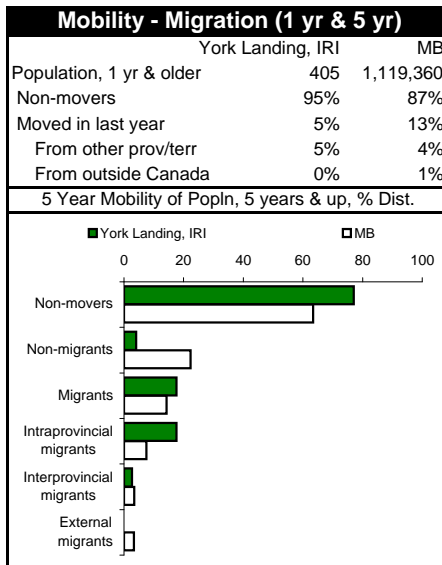
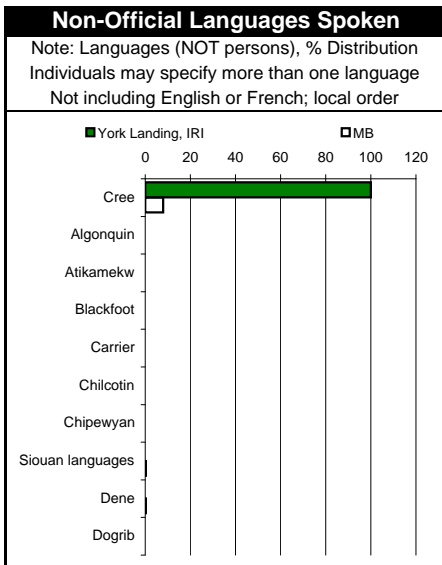
No. of census families	York Landing, IRI	MB
105	312,805	
Husband-wife families	70	259,595
Now-married couples	40	225,875
Without child at home	25%	44%
With children at home	88%	56%
Common-law couples	30	33,715
Without child at home	33%	57%
With children at home	83%	43%
Single-parent families	40	53,210
Male parent	25%	19%
Female parent	63%	81%

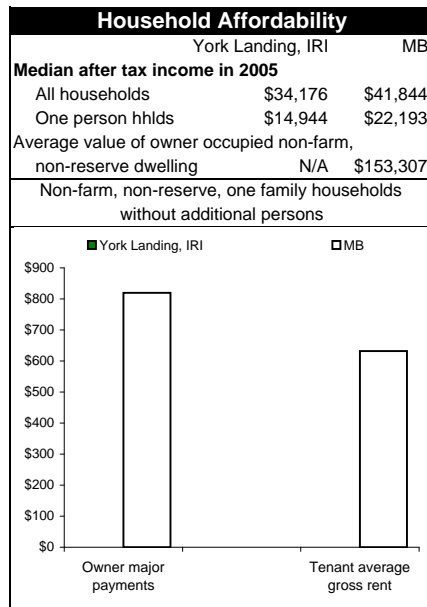
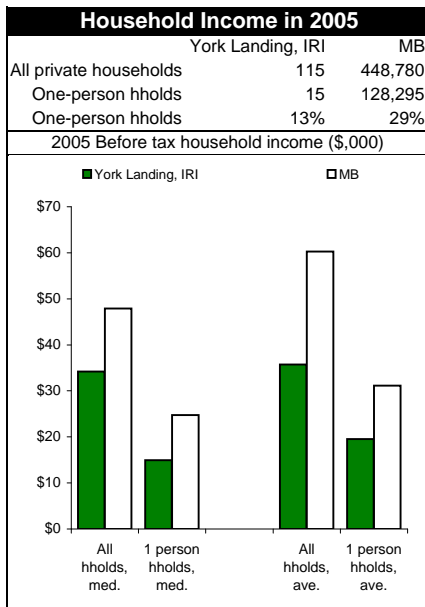
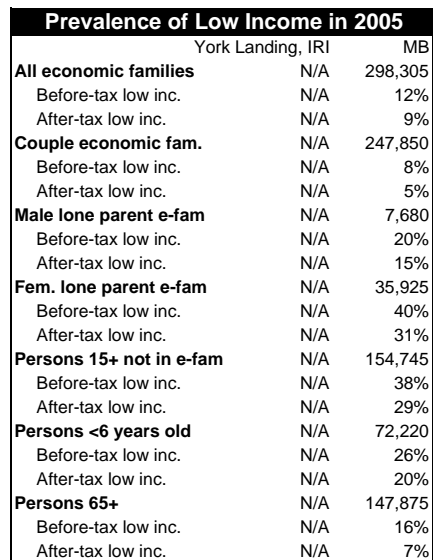
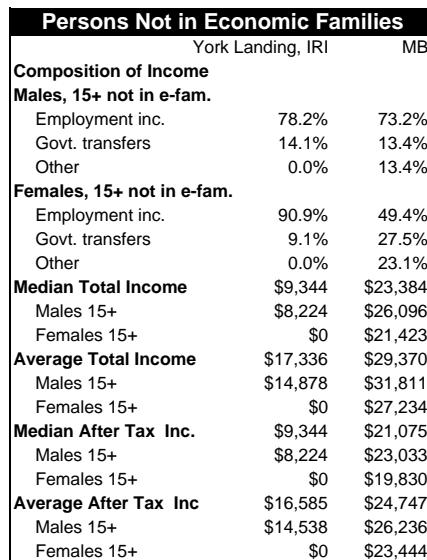
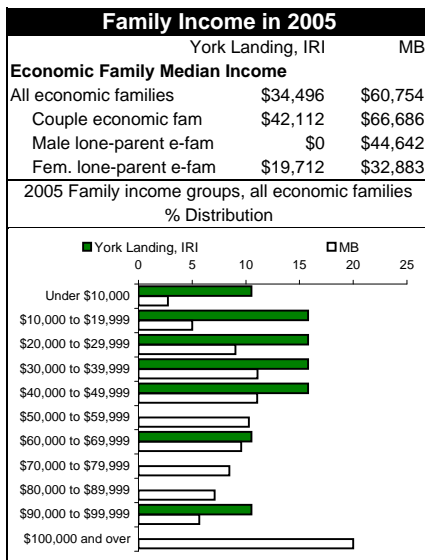
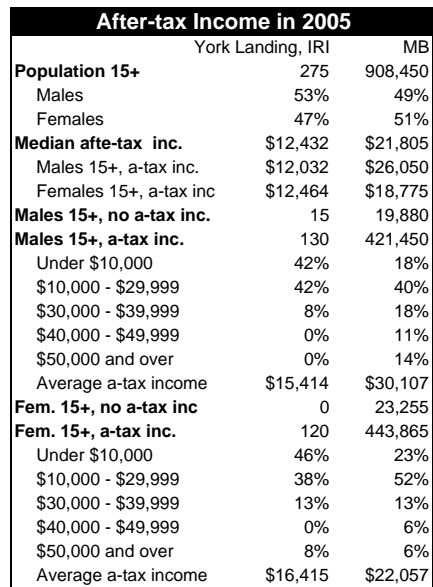
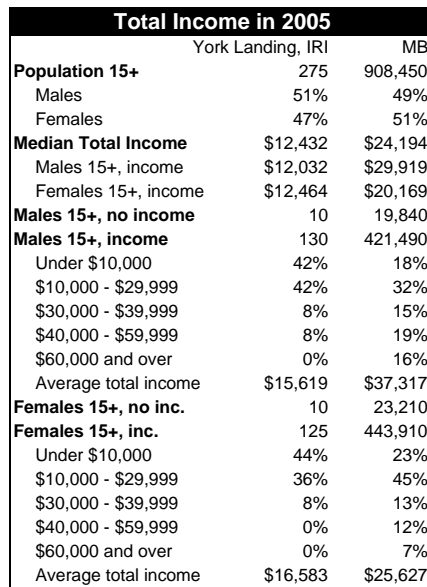
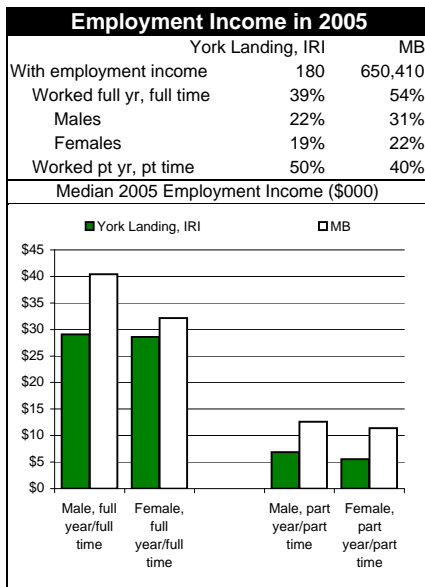


Affordability (vs. Household income)		
	York Landing, IRI	MB
Non-farm, non-reserve private dwellings, occupied by usual residents		
Total number	N/A	426,070
Tenant Occupied	N/A	126,420
Average gross rent	N/A	\$591
>= 30% of hhld income	N/A	35%
30-99% of hhld income	N/A	31%
Owner Occupied	N/A	299,645
Average value	N/A	\$153,307
Average payments	N/A	\$768
>= 30% of hhld income	N/A	11%
30-99% of hhld income	N/A	10%
One family hhlds without additional persons in non-farm, non-reserve private dwellings		
Tenant households	N/A	50,055
Average gross rent	N/A	\$632
>= 30% of hhld income	N/A	25%
Owner occupied	N/A	216,475
Average gross rent	N/A	\$820
>= 30% of hhld income	N/A	9%









Notes

Population - effective since the 1991 Census non-permanent residents included in total.

2001 Census population - based on 2006 boundaries.

Economic family - refers to 2 or more ind. living in the same dwelling, rel. to each other by blood, marriage, common-law or adoption.

Experienced labour force - includes ind. who worked since 1/1/2005 and who were employed or unemployed during the ref. week.

Non-movers - on Census day were living at the same address as 1 or 5 years previously.

Non-migrant movers - lived at a different address but in the same census sub-division.

Average - or arithmetic mean is calculated by dividing the sum of the included categories by the number of the included categories.

Median - an alternate measure of "average" Median income of a specific group is that amount which divides their income size distribution into halves (below & above the median)

Prevalence of low income - the percentage of a specified group below Statistics Canada's low income cut-offs (LICO)