

## **APPENDIX 3A**

### **Public Consultation and Involvement Program**

**APPENDIX 3A  
TABLE OF CONTENTS**

<b>3.0</b>	<b>PREFACE .....</b>	<b>1</b>
<b>3.1</b>	<b>REVIEW OF FLOODWAY EXPANSION PROJECT PUBLIC INVOLVEMENT .....</b>	<b>1</b>
<b>3.2</b>	<b>PUBLIC CONSULTATION AND INVOLVEMENT PLAN .....</b>	<b>3</b>
<b>3.3</b>	<b>PUBLIC CONSULTATION AND INVOLVEMENT PRINCIPLES.....</b>	<b>4</b>
<b>3.4</b>	<b>PIP TAC PRESENTATION.....</b>	<b>10</b>

### **3.0 PREFACE**

Section 4 of the Guidelines for the preparation of an Environmental Impact Statement (EIS) for the proposed Red River Floodway Expansion Project ("the Project") asks the proponent to provide information about its public involvement activities for the Environmental Assessment. These appendices, as well as Chapter 3 of Volume 1, respond to that request, and describe the public involvement activities for the Project.

This appendix binder for the EIS provides supporting materials on the public involvement activities that were undertaken for the Project prior to submission of EIS documents to federal/provincial regulators responsible for the Environmental Assessment, licensing and approvals for the Project. Specifically, the appendices in this volume provide copies of consultation and involvement materials, as well as detailed reporting on numbers of meetings, attendance, and records of what was presented and heard at various meetings. At the start of each appendix, a brief explanation and (where needed) overview of its contents is provided. As part of the Public Involvement Program (PIP) for the Environmental Impact Assessment (EIA), meetings will also be held following submission of EIS documents to review the results of the EIA, including any proposed mitigation measures.

The appendices are organized as follows:

- Appendix 3A – Public Consultation and Involvement Programs:  
    PIP Plan/January 2004 TAC Presentation on the PIP Plan
- Appendix 3B – Round One Consultation Materials: Issue Identification
- Appendix 3C – Round Two Consultation Materials: MFEA Led Consultation
- Appendix 3D – Round Three Consultation Materials: Initial EIA findings

### **3.1 REVIEW OF FLOODWAY EXPANSION PROJECT PUBLIC INVOLVEMENT**

MFEA and the EA Study Team, in response to Section 4 of the EIS Guidelines, developed a public consultation and involvement plan for the Floodway Expansion EIA. This plan describes MFEA and the EA Study Team's public consultation and involvement activities being carried out in 2004. It was provided to federal and provincial regulators in June 2004 (See Appendix 3A for a copy of the PIP Plan).

The public consultation and involvement program focuses on stakeholders, Aboriginal communities and peoples, and members of the public who are potentially affected by the Project. Other interested parties were also welcome to participate. The PIP is intended to provide early and ongoing opportunities for potentially affected and interested parties to receive information on, and express their views about the Project and its impacts, measures to mitigate Project impacts and the EIA process. The PIP activities are also intended to assist in planning of the Floodway Expansion Project, both before and after filing EIS documents.

MFEA, as well as supporting and participating in the EIA PIP activities, is also involved in ongoing public involvement and communication programs as part of the PIP. These activities reflect MFEA's broader mandate as a Crown agency with the responsibility to design and construct the Project, as well as maintaining the Project facilities after construction. These consultation activities focus on issues and topics related to its mandate,

some of which are related to the environmental assessment process. MFEA will develop and implement ongoing communication with the public after the EIA process is complete.

Floodway Expansion Project public consultation and involvement activities planned during 2004 have been organized into four distinct rounds or stages, with the first three stages being completed prior to submitting the EIS:

- Round One (January/March) (Appendix 3B): Round One related specifically to the EIA and initiated dialogue about the proposed Project, informed the public about the process and schedule for the environmental assessment, provided a description of the Project based on what was known at the time, and identified and confirmed issues/concerns about the proposed consultation process and Project. Round One occurred when Floodway Expansion pre-design was proceeding through the first of three major iterations and the EIA analysis was beginning. Information obtained during Round One was therefore provided to MFEA, the engineering team and the EA Study Team early enough in their processes that they could influence the Project design and EIA approach and content.
- Round Two (April/May) (Appendix 3C): Round Two related both to the EIA and to key Project elements associated with MFEA's mandate. During Round Two, MFEA provided information and perspectives on key Project elements, including: compensation, water levels, recreation & economic opportunities, mitigation, floodway operating rules, summer operation and ongoing communication beyond the EIA process. This round was intended to provide the public with an opportunity to discuss key Project features with the proponent. The EA Study Team attended the public events to observe the discussions.
- Round Three (May/June) (Appendix 3D): Round Three related to the EIA and presented initial EIA findings, in terms of Project features, potential effects and potential mitigation.
- Round Four (September): Round Four will relate to the EIA and will address the results set out in the EIS, including any enhancement, compensation, or mitigation measures that have been developed and incorporated into the EIS.

The emphasis of PIP activities to date has been on providing opportunities for involvement to potentially affected communities and segments of the public in the Floodway Expansion EIA Flood Study Region including municipal Councils, local citizen groups, environmental non-government organizations and local residents in the Rural Municipalities (RMs) of Morris, Macdonald, Ritchot, Taché, Springfield, St. Clements, East St. Paul, St. Andrews, West St. Paul, Town of Niverville, Town of Morris, City of Selkirk and City of Winnipeg. Opportunities to participate have also been provided for individuals, organizations, and communities who may or may not be within the Flood Study Region or affected by the Project, but have an interest in the Project.

Public consultation and involvement activities also targeted potentially affected and interested Aboriginal communities and peoples and continues to be carried out by the EA Study Team and MFEA throughout the first three PIP Rounds. Three First Nations with a potential interest in the Project and the Manitoba Métis Federation were invited to participate in Floodway Expansion consultation and involvement. Follow up meetings and relevant EIA activities have taken place, and will continue, with those who express an interest in being involved (to date, Peguis First Nation and the Manitoba Métis Federation have expressed such an interest).

### 3.2 PUBLIC CONSULTATION AND INVOLVEMENT PLAN

## Red River Floodway Expansion Project Public Consultation and Involvement Plan

Section 4 of the Guidelines for the preparation of an Environmental Impact Statement (EIS) for the Red River Floodway Expansion Project sets out requirements for an overall public consultation and involvement plan (PIP) for the environmental impact assessment (EIA). The EIS Guidelines were prepared by a federal/provincial Project Administration Team pursuant to the requirements of *The Manitoba Environment Act* and the *Canadian Environmental Assessment Act*.

This document describes the PIP for the Floodway Expansion Project, including an overview of the PIP program (section 1), PIP principles (section 2), the four rounds of public involvement currently planned in 2004 (section 3), the multiple consultation and involvement methods adopted in the PIP (Section 4), ongoing review of the PIP (section 5), MFEA's ongoing public involvement and information (section 6) and PIP activities to date (Appendix 1).

#### Overview of Public Consultation and Involvement Program

The PIP document describes public consultation and involvement being carried out by the Manitoba Floodway Expansion Authority (MFEA), as proponent, and the TetraES/InterGroup environmental assessment study team (EA Study Team) that MFEA has engaged to prepare an EIS for the proposed Floodway Expansion Project (Project) in response to the Guidelines issued for this purpose. The PIP activity is being used to assist in planning of the Floodway Expansion Project, both before and after filing of the EIS documents.

The Public Involvement Program focuses on stakeholders, Aboriginal communities and peoples, and members of the public who are potentially affected by the Project. Other interested parties can also participate. The PIP is intended to provide early and ongoing opportunities for potentially affected and interested parties to receive information on, and obtain their views about the Project, Project impacts, about measures to mitigate Project impacts and about the EIA process.

MFEA, as well as supporting and participating in the EIA PIP activities, is also involved in ongoing public involvement and communication programs as part of the PIP. These activities reflect MFEA's broader mandate as a crown agency with the responsibility to design and construct the Project, as well as maintain the Project facilities after construction. These consultation activities focus on issues and topics related to its mandate, some of which are related to the environmental assessment process. MFEA will develop and implement on-going communication with the public after the EIA process is complete.

A specific goal of the public involvement program for the Floodway Expansion Project is to involve Aboriginal communities and peoples that might be affected or have an interest in the Project. A special initiative has been undertaken to contact potentially affected or interested Aboriginal communities and peoples and follow-up with those who express a desire to be involved. Aboriginal public involvement is a combined effort of the EA Study Team and MFEA.

### 3.3 PUBLIC CONSULTATION AND INVOLVEMENT PRINCIPLES

MFEA and the EA Study Team have developed the following principles for Floodway Expansion public consultation and involvement. The PIP for this project seeks to apply these principles consistently in its design and implementation:

- **Opportunities for early and recurring involvement:** initiate consultation activities with interested parties early in the process to provide interested parties information on the proposed project and receive input with respect to concerns and opportunities.
- **Ability to influence the EIA and the Project:** provide opportunities for interested or potentially affected parties to learn about the process and provide their concerns and suggestions about project opportunities. Where possible, work through the consultation process to resolve issues and enable participants to have inputs recorded at each stage.
- **Opportunities for involvement at various stages during EIA preparation:** Before filing the EIS and the formal CEC hearing process, provide multiple opportunities for public input.
- **Variety of methods to reach the public:** provide a variety of mechanisms to communicate and interact with the public.
- **Target key stakeholders:** take steps early and throughout the process to involve key stakeholders.
- **Transparent and open process:** provide an open process for sharing information related to environmental assessment process.
- **Consultation with Aboriginal Peoples:** recognize the special constitutional status of First Nations, Métis and other Aboriginal peoples who may be potentially affected by the Project.
- **Adaptive Approach:** adjust the public involvement program, as required and feasible, throughout the environment review and planning process, in response to emerging issues, concerns and challenges.

The key features of this program are highlighted below.

#### Four Rounds of Public Involvement

Floodway Expansion public consultation and involvement activities currently planned during 2004 will take place over four distinct rounds as follows.

- **Round One (January/March): Round One relates to the EIS** and initiated dialogue about the proposed project, informed the public about the process and schedule for the environmental assessment, provided a description of the project based on what is known at the time, and identified and confirmed issues/concerns about the proposed consultation process and project. This round occurred early in the EIA process. A list of the stakeholders participating in this process is included in Appendix 1.
- **Round Two (April/May): Round Two relates to the EIS and key project elements related to MFEA.** During this round MFEA provided information and perspectives on key project elements including: compensation, water levels, recreation and economic opportunities, mitigation, floodway operating rules, summer operation and ongoing communication beyond the EIA process. This round provided the public with an opportunity to discuss key project

features with the proponent. The EA Study Team attended the public events to observe the discussions. Appendix 1 contains information on stakeholders who participated in Round Two consultation activities.

- **Round Three (May/June): Round Three relates to the EIS** and is presenting initial EIA findings, in terms of project features, potential effects and potential mitigation. Information on stakeholders participating in Round Three will be provided in the EIS.
- **Round Four (September): Round Four relates to the EIS** and will present the results of the EIA, including any enhancement, compensation, or mitigation measures that have been developed and incorporated in the EIS.

Public consultation and involvement targeted at potentially affected and interested Aboriginal communities and peoples has and continues to be carried out throughout the above rounds by the EA Study Team and MFEA. Three First Nations with a potential interest in the project and the Manitoba Métis Federation were invited to participate in Floodway Expansion public consultation and involvement. Follow up meetings and relevant EIA activities have taken place with those who to date have expressed an interest in being involved, i.e., Peguis First Nation, Manitoba Métis Federation.

## Multiple Methods for Communication

In order to reach all potentially affected and interested stakeholders and provide suitable opportunities for their involvement in the EIA and direct involvement with MFEA, multiple methods are being used. The audiences and the methods for communication vary as the PIP proceeds. The methods include the following:

### 4.1 Face-to-Face Interaction

- **Meetings with Municipal Governments:** Individual sessions take place with potentially affected municipal governments and. More than 10 meetings are currently anticipated in each round. A list of individual session meeting groups who participated in Round One and Two activities is in Appendix 1.
- **Stakeholder Workshops:** Group sessions take place with affected/interested organizations and groups as part of the EIA consultations. A list of stakeholders who participated in Round One activities is in Appendix 1.
- **Individual Stakeholder Meetings:** Meetings between specific stakeholder groups and MFEA have occurred throughout the project process and will continue beyond the EIS process. These meetings are held at the request of either the stakeholder group or MFEA, and provide the opportunity for each stakeholder group to express their concerns and issues directly with the project proponent.
- **Open Houses:** Open Houses are planned for each of the rounds of consultation activity. Open Houses provide opportunity for members of the public to engage in face-to-face interaction. Individual invitations are issued and advertisements are made in local media. More than three Open Houses are currently anticipated in each round. A list of Open House dates from Round One and Two is in Appendix 1.
- **Aboriginal involvement:** Public consultation and involvement targeted at potentially affected and interested Aboriginal communities and peoples has and continues to be carried out by the EA Study Team and MFEA.

#### 4.2 Electronic/Paper Communications

- **Newsletter/Materials:** Newsletters and/or other printed material, coinciding with each round of involvement activity, are distributed to affected/interested organizations and individuals and made available on the EA Study Team's website. These materials contain the key content for public involvement activities and are linked to Open House and Stakeholder Workshop information.
- **Website:** A website, developed and hosted by the EA Study Team independent of MFEA, is a source for current information on the EIA process. It is updated throughout the process to inform the public and share information as it becomes available. The website is [www.floodwayeia.com](http://www.floodwayeia.com). MFEA also provides a web site (see Section 6 below).
- **Presentations:** MFEA representatives continue to receive requests on a regular basis to make a presentation on the project to various audiences. These presentations provide a general overview of the project to an often broader audience.

#### 4.3 Public Involvement Support

- **Contact database:** A database has been developed and maintained to track all points of public involvement related to the environmental assessment process, including issues/names/locations and chronology of contact and responses.
- **Issues database:** To track issues raised in Round One, an issues database has been developed to assess issues raised by the public.
- **Consultation Documentation:** The public involvement program and its results will be documented in the Environmental Impact Statement, as required by Section 4 of the EIS Guidelines, and will be made available to the public via the EIS project website and CEC public registries.

#### Ongoing Review

The PIP will be adapted in response to feedback from the public and regulatory representatives and other factors as the EIS proceeds.

#### MFEA's On-going Public Involvement and Information

MFEA is committed to providing on-going communication with the public and interested stakeholders after the EIA process is completed. The following methods have been identified as components of this on-going consultation initiative:

- Individual stakeholder meetings
- Direct and ad mail
- Advertising and media relations
- Opinion Editorials
- Public opinion research
- Questionnaires



- 
- Newsletters
  - Toll free phone access 1-866-356-6355
  - Website: [www.floodwayauthority.mb.ca](http://www.floodwayauthority.mb.ca)

## Appendix 1 – PIP Activities to Date (Rounds One and Two)

### Round One (EIS – lead; MFEA - participant)

#### Stakeholder Meetings

- RM of Macdonald
- RM of Ritchot
- RM of Springfield
- RM of Taché
- RM of Morris
- RM of East St. Paul
- RM of West St. Paul
- RM of St. Clements
- RM of St. Andrews
- Town of Niverville
- City of Selkirk
- City of Winnipeg

#### Multi-Group Stakeholder Workshop Participants

- North Ritchot Action Committee
- Market Gardeners
- 768 Association
- Red River Valley Group
- Area Resident (Ste. Agathe) – Sandy Grant
- Area Resident (Selkirk) - John Stevenson
- Coalition for Flood Protection North of the Floodway
- Cooks Creek Conservation District
- Winnipeg Rock and Mineral Club
- Springhill Winter Park
- Manitoba Horse Council
- Manitoba Freestyle Association
- Winnipeg Humane Society
- Water Wisdom
- U of M - Faculty of Environment
- North Turnbull Drive Group
- Ducks Unlimited
- U of W (Dept. Environment)
- Consumers for Responsible Energy
- Native Orchid Conservation
- Natural Resources Institute
- Canadian Nature Federation
- International Erosion Control Assoc.
- Save Our Seine

#### Open House Meeting Dates:

- Ste Agathe, February 17<sup>th</sup>, 2004
- Selkirk, February 25<sup>th</sup>, 2004
- Dugald, March 2, 2004
- Winnipeg, March 10, 2004

## Round Two (MFEA – lead; EIS – participant at Open Houses)

### Stakeholder Meetings

- RM of Macdonald
- RM of Ritchot
- RM of Springfield
- RM of Taché
- RM of Morris
- RM of East St. Paul
- City of Winnipeg (Round 2 and Round 3 sessions were combined into one session in Round 3)
- RM of West St. Paul
- RM of St. Clements
- RM of St. Andrews
- Town of Niverville
- City of Selkirk

### Individual Stakeholder Meetings

- Tribal Council Investment Group
- Manitoba Heavy Construction Association
- Red River Basin Commission
- Consulting Engineers of Manitoba
- Coalition for Flood Protection North of the Floodway
- Manitoba and Winnipeg Chambers of Commerce
- Business Council of Manitoba
- Red River Valley Group
- Association of Manitoba Municipalities
- Keystone Agricultural Producers
- 768 Association
- Grande Pointe Residents' Association
- International Erosion Control Association – Northern Plains Chapter
- Farmers adjacent to the West Dyke
- North Ritchot Action Committee (invited)
- Save our Seine (planned)
- Manitoba Métis Federation
- Peguis First Nation

### Open Houses

- Oakbank, April 19<sup>th</sup>, 2004
- East Selkirk, April 20<sup>th</sup>, 2004
- Howden, April 21<sup>st</sup>, 2004
- Morris, April 26<sup>th</sup>, 2004
- Winnipeg (South), April 29<sup>th</sup>, 2004
- Winnipeg (North), May 3<sup>rd</sup>, 2004

### Presentations

- Red River Basin Commission Annual Conference, Moorhead, MN
- Canadian Water Resources Association – Manitoba Chapter
- Association of Professional Engineers and Geoscientists of Manitoba
- Manitoba Environmental Industries Association
- Red River Basin Commission – Manitoba North Chapter
- Portage la Prairie Mutual Agents Association
- Red River Basin Commission – Manitoba South Chapter
- Sturgeon Creek United Church Men's Group
- Flood Research Partnership Workshop
- Governor General Study Conference Group
- Manitoba Emergency Measures Organization
- Canadian Public Works Association – Manitoba Chapter
- Delegation from Anhui Province, China
- Manitoba Hydro Civil Engineering Department
- Assiniboine Rotary Club
- St. Boniface/St. Vital Rotary Club (scheduled for July 2004)
- CWRA Conference, Saskatoon, (planned for October 2004)
- Risk Management Conference, Winnipeg (scheduled for November 2004)

### 3.4 PIP TAC PRESENTATION

# Proposed Floodway Expansion Project

## EIA Team Introductory Presentation to: Technical Advisory Committee

Proposed Floodway Expansion Project



ENVIRONMENTAL ASSESSMENT STUDY

[www.floodwayeia.com](http://www.floodwayeia.com)

### FLOODWAY EXPANSION PROJECT


TECHNICAL ADVISORY COMMITTEE MEETING

DATE: Thursday January 29, 2004  
1:00 p.m. to 4:30 p.m.  
LOCATION: Winnipeg Convention Centre  
375 York

#### DRAFT AGENDA

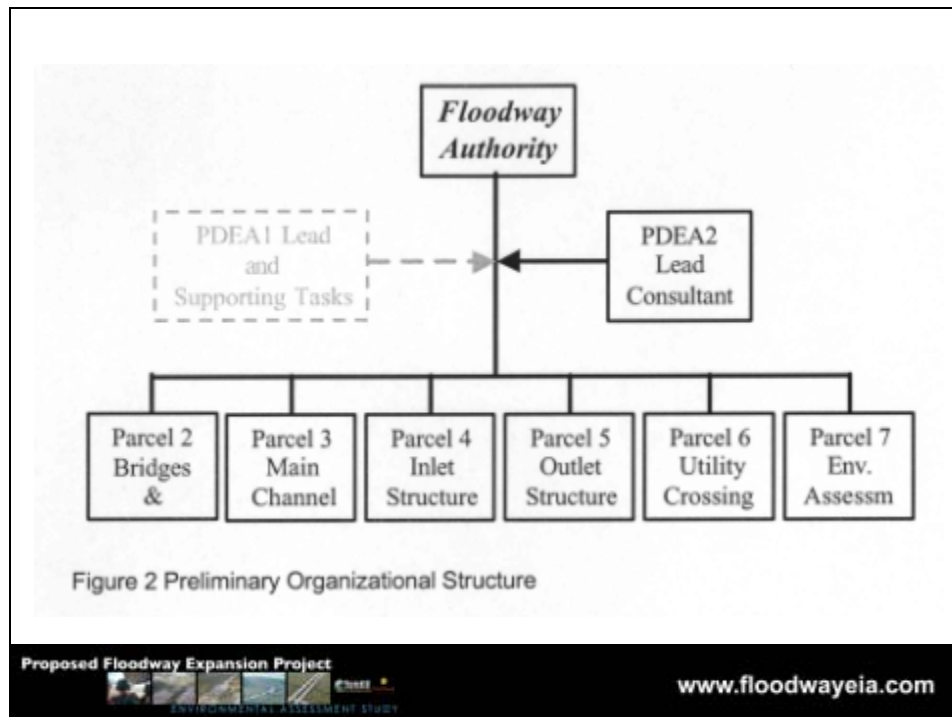
1. INTRODUCTION (Chair, TAC)
  - 1.1 PARTICIPANT INTRODUCTIONS
  - 1.2 PURPOSE OF MEETING
2. FLOODWAY EXPANSION PROJECT (D. McNeil)
  - 2.1 THE MANITOBA FLOODWAY EXPANSION AUTHORITY
  - 2.2 ENVIRONMENTAL ASSESSMENT TEAM ORGANIZATION
  - 2.3 OVERVIEW OF MFEA ACTIVITIES
3. FLOODWAY EXPANSION: PROJECT DESCRIPTION (TetrES/InterGroup)
4. OVERVIEW: REGULATORY PROCESS (PAT/TetrES/InterGroup)
5. ENVIRONMENTAL ASSESSMENT PROGRAM (TetrES/InterGroup)
6. PUBLIC CONSULTATION PROGRAM (MFEA/TetrES/InterGroup)
  - 6.1 MFEA PROGRAM
  - 6.2 EIS PROGRAM
  - 6.3 NEAR-TERM ACTIONS
7. NEXT MEETING

Proposed Floodway Expansion Project



ENVIRONMENTAL ASSESSMENT STUDY

[www.floodwayeia.com](http://www.floodwayeia.com)



## Regulatory Review Process

- The completed Project EIS will be subject to public review, including public hearings conducted by the Manitoba Clean Environment Commission
- Following the completion of Public Hearings:
  - The Clean Environment Commission will provide advice and recommendations to the provincial Minister of Conservation
  - Federal Responsible Authorities and Ministers will make recommendations regarding applicable federal approvals

## 6.0 Public Involvement Program

## EIS PIP Introduction

- Public involvement is important part of environmental assessment process
- EIA Public Involvement Program (PIP) being carried out to:
  - meet regulatory requirement for “meaningful public involvement” in the assessment process
  - share information, receive inputs for EIA
- TetraES/InterGroup Environmental Assessment Team is responsible for PIP

## Limitations

- EIA PIP cannot:
  - Try to resolve outstanding historical grievances
    - e.g. unmitigated impacts and outstanding compensation issues related to the existing floodway
  - Advocate or promote the Project or any possible Project Enhancements
    - e.g. floodway recreational opportunities
  - Satisfy consultation requirements of any other statutes
    - e.g. Navigable Waters Protection Act
- EIA PIP is not a substitute for government's duties to "consult" with Aboriginals, viz. potential infringement of Rights and Entitlements.

Proposed Floodway Expansion Project



[www.floodwayeia.com](http://www.floodwayeia.com)

## Challenges

- Very tight time frame
  - need to do most of the PIP in six months
- MFEA will be undertaking other public involvement processes
  - potential for confusion about EIA PIP
- Different impacts in different areas
  - need to provide in opportunities in each impact zone
- Large number of groups and individuals likely interested in the Project
  - need multiple ways of reaching them and providing opportunities for participation in EIA

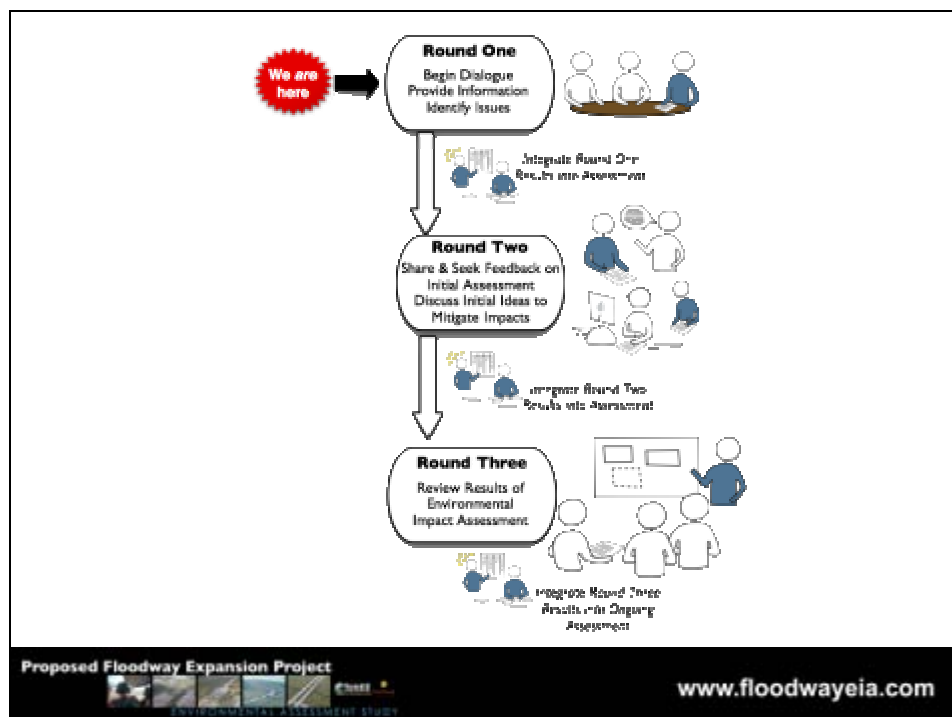
Proposed Floodway Expansion Project



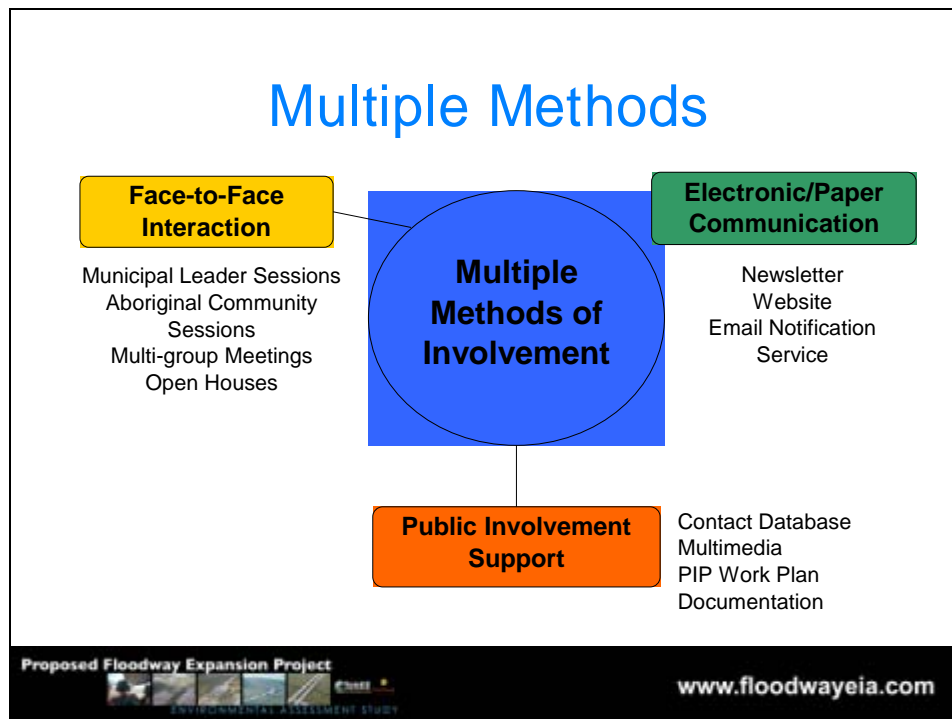
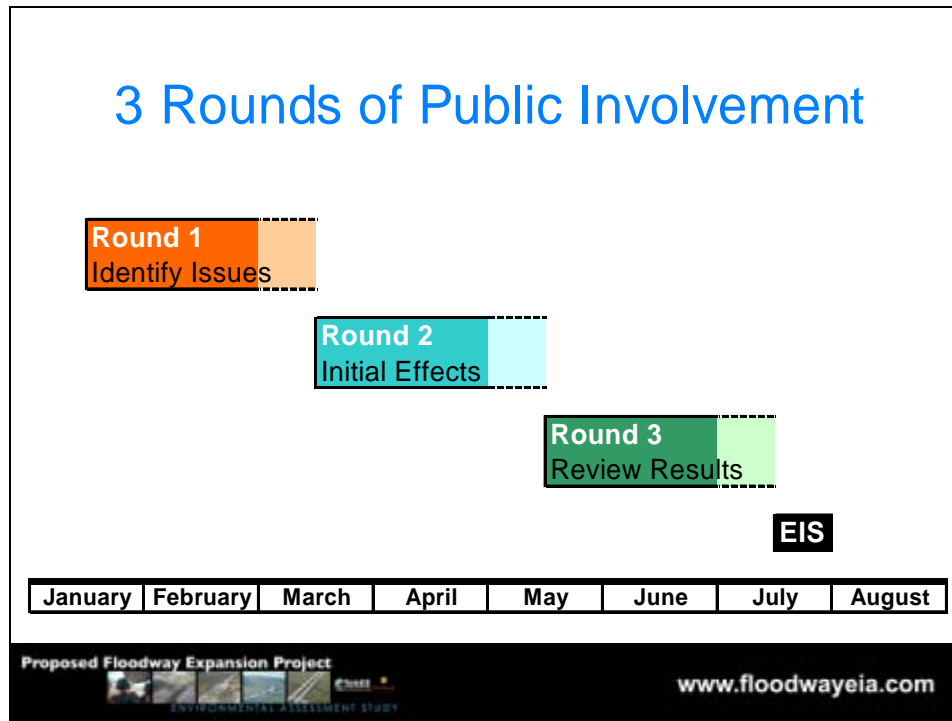
[www.floodwayeia.com](http://www.floodwayeia.com)

## Staged Approach

- There will be three rounds of public involvement:
  - **Round One** will focus on introducing EIA process, and on identifying any initial issues and concerns the public may have about the Project.
  - **Round Two** will focus on communicating initial EIA findings, as well as possible enhancement, mitigation and compensation measures.
  - **Round Three** will focus on reviewing the results of the EIA, including any proposed mitigation and compensation measures.







## Round One Details

## Current Status

- Started PIP in early January
  - announcement in newspaper
  - launch of EIA website
- Organizing meetings with municipalities, open houses, and multi-group meetings
  - January 27, 2004: First municipal leader session with RM of McDonald
- Newsletter #1
  - printing completed and starting distribution

## Meetings with Municipalities

- Meetings with councils of all potentially affected communities and/or municipalities(12)
  - Started last week of January and ending in February
  - Rural Municipalities:
    - Morris, Ritchot, Tache, Macdonald, Springfield, East St. Paul, West. St. Paul, St. Clements, St. Andrews
  - Communities:
    - Town of Niverville, City of Winnipeg, City of Selkirk

## Aboriginal Community Sessions

- Separate and distinct involvement process may be necessary for Aboriginals Communities
- “Aboriginal” also includes Metis
- Currently determining which First Nations to contact and inquire if they have any interest in the Project
- Those identified will be sent letter along with copy of first newsletter
- Will follow up with Aboriginal Communities expressing interest, beginning with meeting with elected leadership

## Multi-Group Meetings

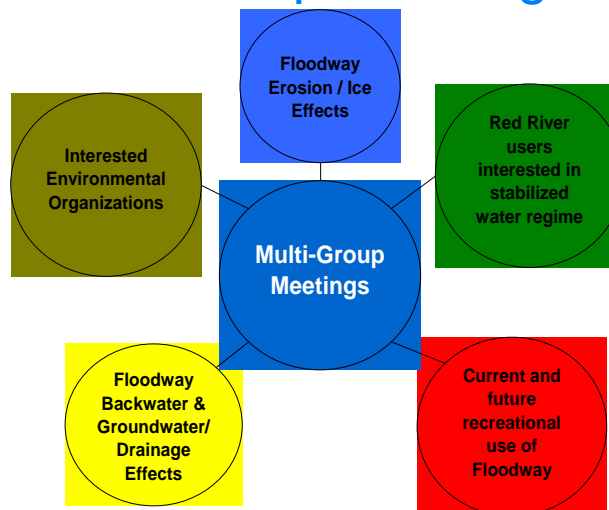
- Multi-group meetings in evening with:
  - Groups concerned with Floodway backwater and groundwater effects
  - Red River users interested in stabilized water regime
  - Groups concerned with current and future recreational use of the Floodway
  - Groups concerned with floodway erosion / ice effects
  - Interested Environmental organizations
- Being scheduled for
  - last two weeks in February, first two weeks in March in conjunction with open houses.

Proposed Floodway Expansion Project

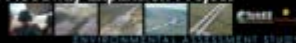


[www.floodwayeia.com](http://www.floodwayeia.com)

## Multi-Group Meetings



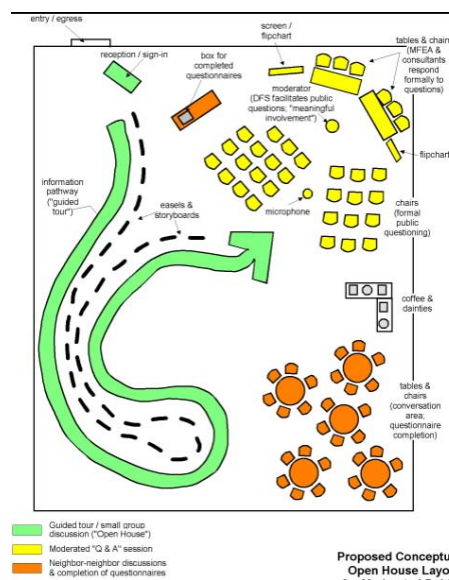
Proposed Floodway Expansion Project



[www.floodwayeia.com](http://www.floodwayeia.com)

## Open Houses

- Four Open Houses:
  - Ste. Agathe: February 18, 2004
  - Selkirk: February 25, 2004
  - Dugald: March 2, 2004
  - Winnipeg: March 10, 2004
- Content carefully coordinated with newsletter and website content
- Individual invitations and advertisements in local media
- Combined walk through and interactive workshop format



Proposed Conceptual  
Open House Layout  
for Moderated Public  
Consultation Process  
Figure 1

Proposed Floodway Expansion Project



www.floodwayeia.com

## EIA Study Website

- Launched January 10, 2004
- Advertised in Winnipeg Free Press

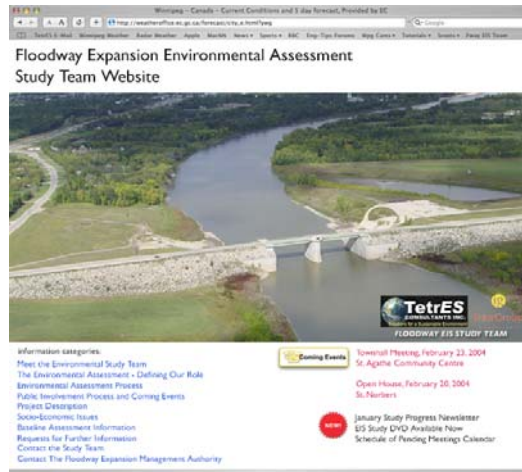
Proposed Floodway Expansion Project



www.floodwayeia.com

## EIA Study Website

- Hosted and managed by the EIS Team
  - **Not** a MFEA website, an independent EIS assessment info resource
- Frequently updated
  - Details EIS progress and process timing
  - Invites visitors to register for Floodway EIS e-mail updates
  - Allow visitors to identify issues and concerns and request follow-up




Proposed Floodway Expansion Project  
ENVIRONMENTAL ASSESSMENT STUDY

www.floodwayeia.com

## EIA Newsletter

- Hardcopy and electronic format
- **Released January 27, 2004**
- First issue covers
  - Project background
  - Project Features: what we know about the Project
  - Regulatory requirements and EIA process
  - Public Involvement Program process
  - Initial issues by impact zone
  - Invitation to contact EA study team
  - Open House Invitation
- **Downloadable from:**  
[www.floodwayeia.com](http://www.floodwayeia.com)

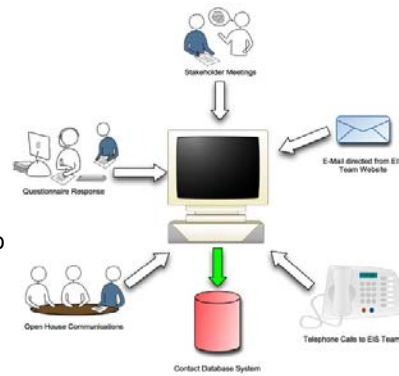


Proposed Floodway Expansion Project  
ENVIRONMENTAL ASSESSMENT STUDY

www.floodwayeia.com

## Contact Database

- Establishing contact database to track all points of public communication
  - Includes issues, names, location, concerns, etc
  - Tracks chronology of contact and responses from EIS Team
  - Will be used for ongoing notification of EIS Team provision of new information
  - All communication with public tracked to establish full record of information transfer



Proposed Floodway Expansion Project



www.floodwayeia.com

## Multi-Media Communications

- Products include:
  - Electronic document collections
    - Project descriptions
    - Baseline studies
    - Environmental Assessment Process documentation
  - Video packages
    - Short video segments, narrated and annotated - developed for issues, baselines, project description, physical assessment data, helicopter overflights
  - Mapping, photos, GIS information
- DVD distribution allows for greater detail in information packages, more interactive and rich content than possible via web-site alone.
  - Also would be used for future Open House presentations
- DVD content would be repurposed in condensed format for publication on website, newsletters, etc.



Proposed Floodway Expansion Project



www.floodwayeia.com

## Documentation

- Formal PIP Work Plan
- Various forms of documentation to summarize PIP findings, e.g. :
  - Issues List
  - Data gaps/Uncertainties
  - Stakeholder Participation record
  - Stakeholder influence on project design

## Next Meeting

- After we conduct initial review of effects
- Prior to Round 2
- Likely March-April period
  - Chair's decision