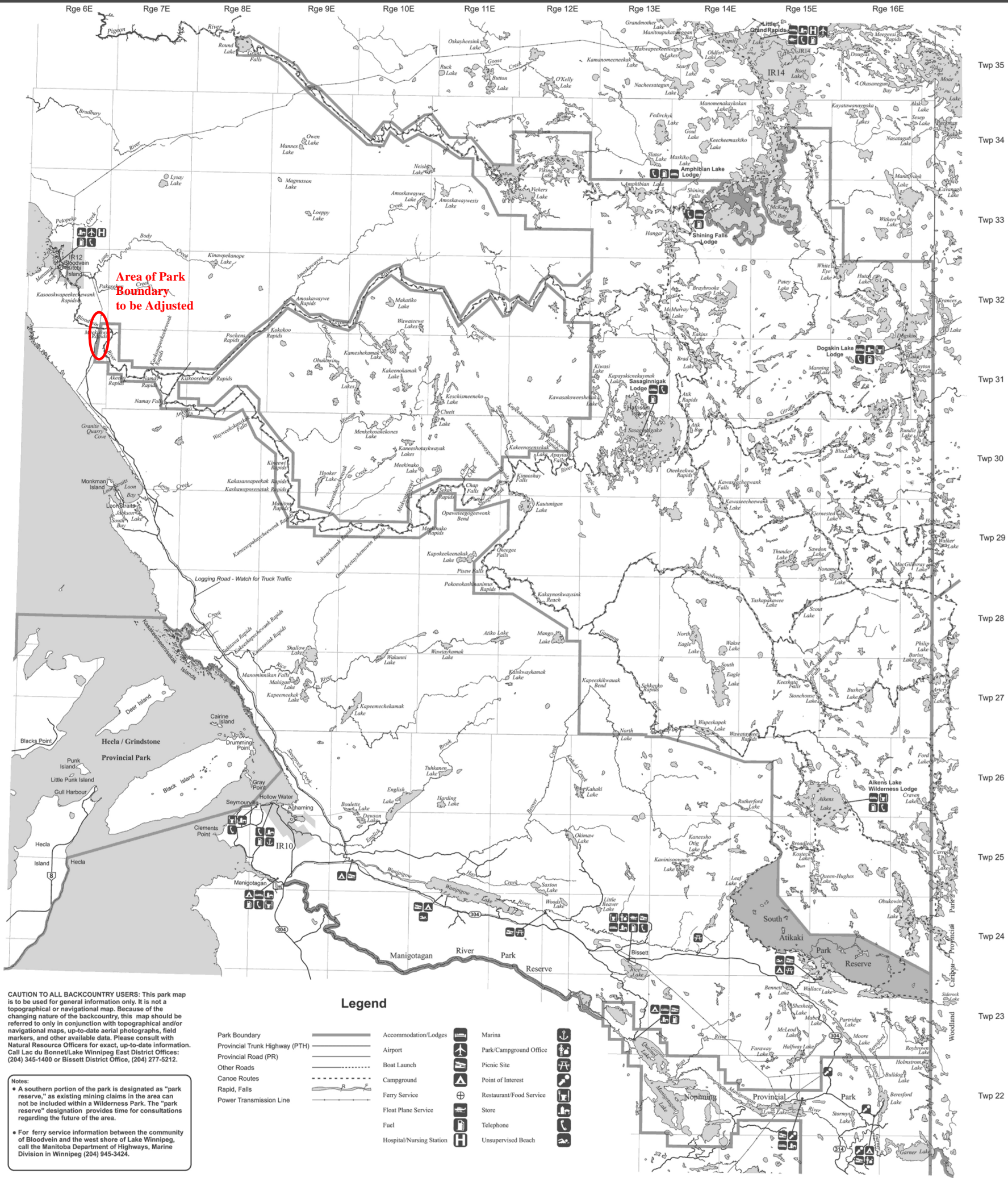


Atikaki Provincial Wilderness Park



Area of Park Boundary to be Adjusted

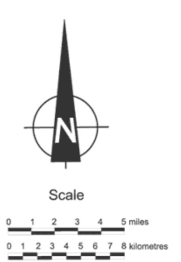
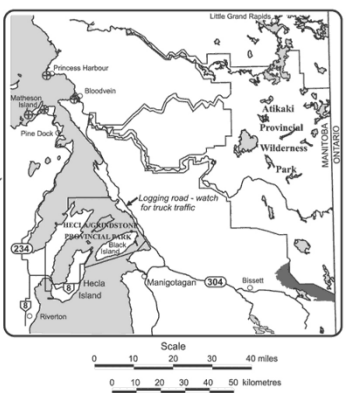
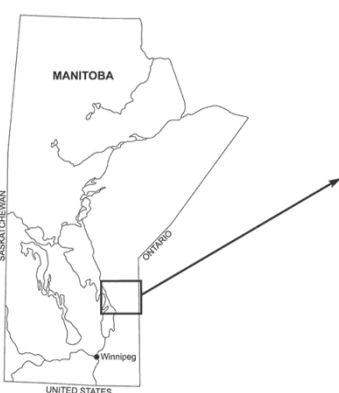
CAUTION TO ALL BACKCOUNTRY USERS: This park map is to be used for general information only. It is not a topographical or navigational map. Because of the changing nature of the backcountry, this map should be referred to only in conjunction with topographical and/or navigational maps, up-to-date aerial photographs, field markers, and other available data. Please consult with Natural Resource Officers for exact, up-to-date information. Call Lac du Bonnet/Lake Winnipeg East District Offices: (204) 345-1400 or Bissett District Office, (204) 277-5212.

Notes:

- A southern portion of the park is designated as "park reserve," as existing mining claims in the area can not be included within a Wilderness Park. The "park reserve" designation provides time for consultations regarding the future of the area.
- For ferry service information between the community of Bloodvein and the west shore of Lake Winnipeg, call the Manitoba Department of Highways, Marine Division in Winnipeg (204) 945-3424.

Legend

- | | | |
|--------------------------------|--------------------------|-------------------------|
| Park Boundary | Accommodation/Lodges | Marina |
| Provincial Trunk Highway (PTH) | Airport | Park/Campground Office |
| Provincial Road (PR) | Boat Launch | Picnic Site |
| Other Roads | Campground | Point of Interest |
| Canoe Routes | Ferry Service | Restaurant/Food Service |
| Rapid, Falls | Float Plane Service | Store |
| Power Transmission Line | Fuel | Telephone |
| | Hospital/Nursing Station | Unsupervised Beach |



Cartography by: Manitoba Conservation, Product Distribution, June, 2001.