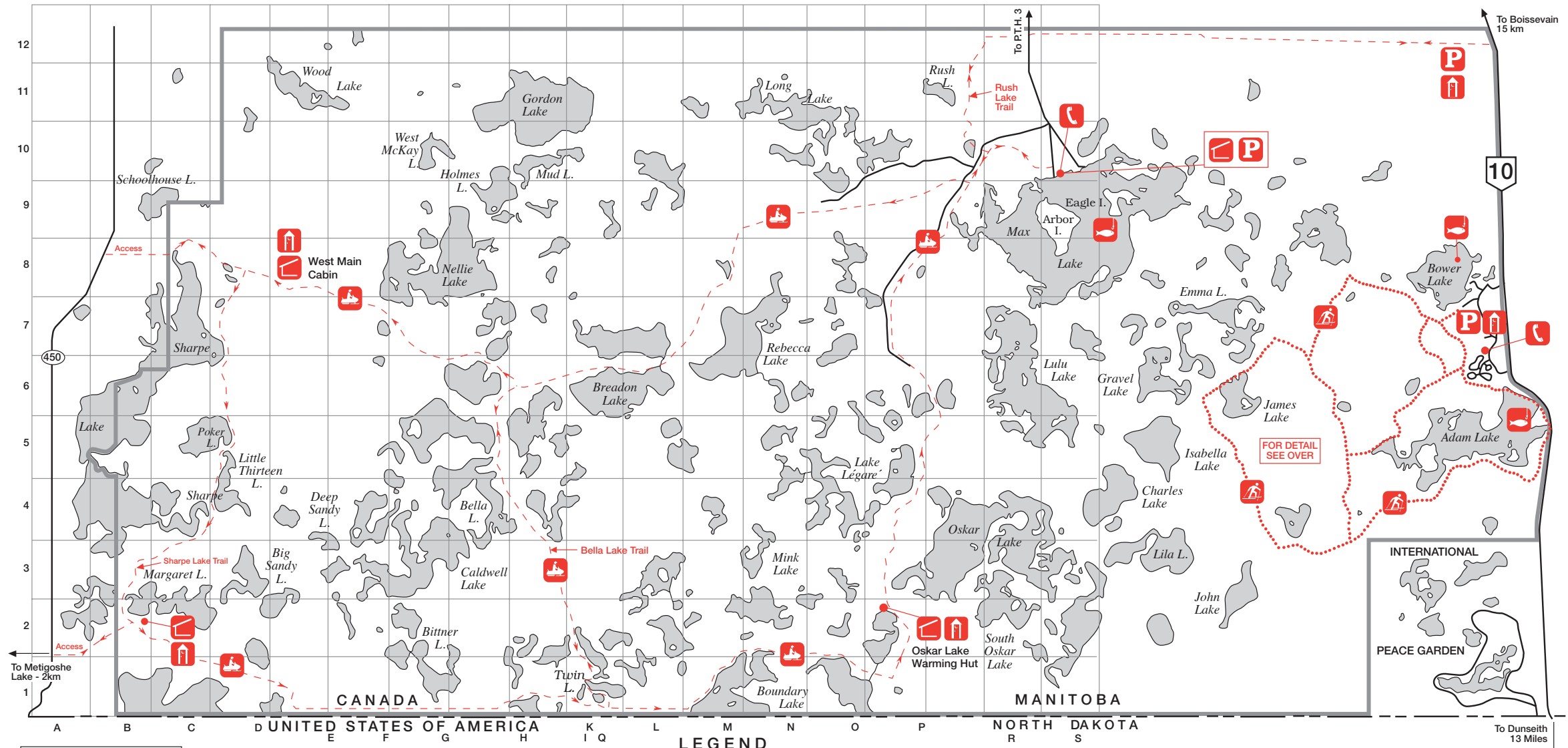


Turtle Mountain Winter Activities

Turtle Mountain Provincial Park



Snowmobile Trail Distances From Max Lake Staging Area - Return
 Rush Lake Trail..... 8km
 Sharpe Lake Trail..... 43km
 Bella Lake Trail..... 30km

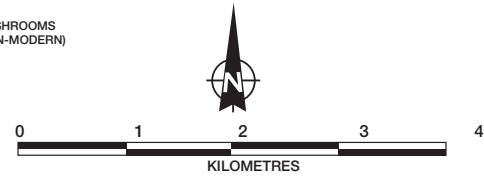
Unauthorized Vehicle Travel off Designated Trails and Roadways is Prohibited.

For more information call 1-800-214-6497 (945-6784 in Winnipeg) or visit our website: www.manitobaparks.com
IN CASE OF EMERGENCY CALL 911

Attention Snowmobilers:
 All snowmobile Trails in Turtle Mountain Provincial Park are designated SnoFund Trails. Please ensure each snowmobile has a valid SnoPass.

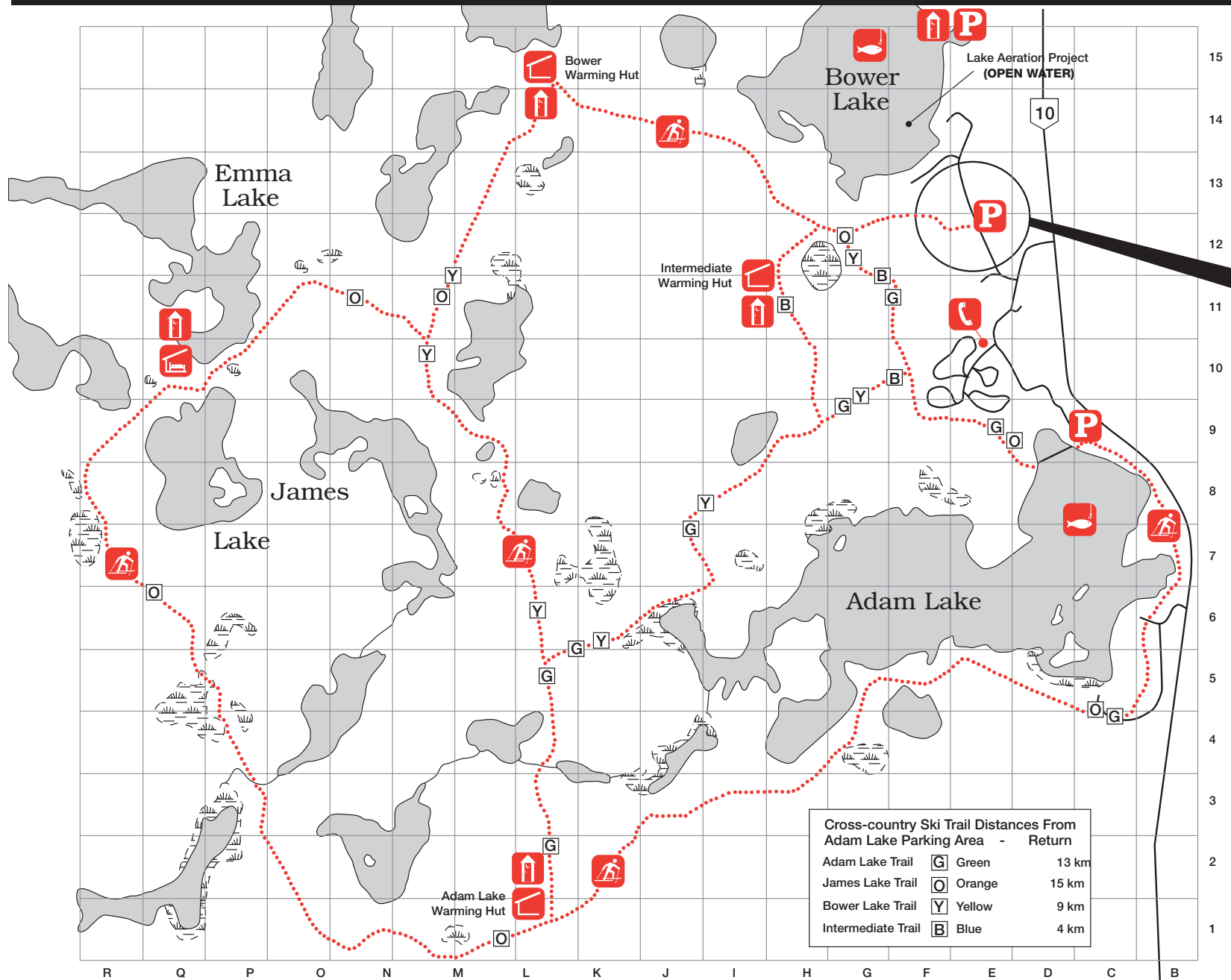
LEGEND

- CROSS-COUNTRY SKI TRAILS
- FISHING
- ONE WAY SNOWMOBILE TRAIL
- TWO WAY SNOWMOBILE TRAIL
- TWO WAY TRAFFIC IS ALLOWED ONLY ON TRAILS SO DESIGNATED.
- PARKING
- PUBLIC TELEPHONE
- SNOWMOBILE TRAIL
- WARMING SHELTER
- WASHROOMS (NON-MODERN)



Turtle Mountain Cross-country Ski Trails

Turtle Mountain Provincial Park



ADAM LAKE RECREATION SITE



- LEGEND**
- CROSS-COUNTRY SKI TRAIL
 - FISHING
 - HOCKEY RINK
 - ICE SKATING
 - JAMES LAKE OVERNIGHT CABIN
 - PARKING
 - PAY TELEPHONE
 - TOBOGGANING
 - WARMING SHELTER
 - WASHROOMS (MODERN)
 - WASHROOMS (NON-MODERN)

JAMES LAKE CABIN
 The James Lake Cabin may be used by skiers for overnight trips. Reservations are required and may be made by phoning the Park Office in Boissevain at 534-2028.

• IN CASE OF EMERGENCY CALL 911