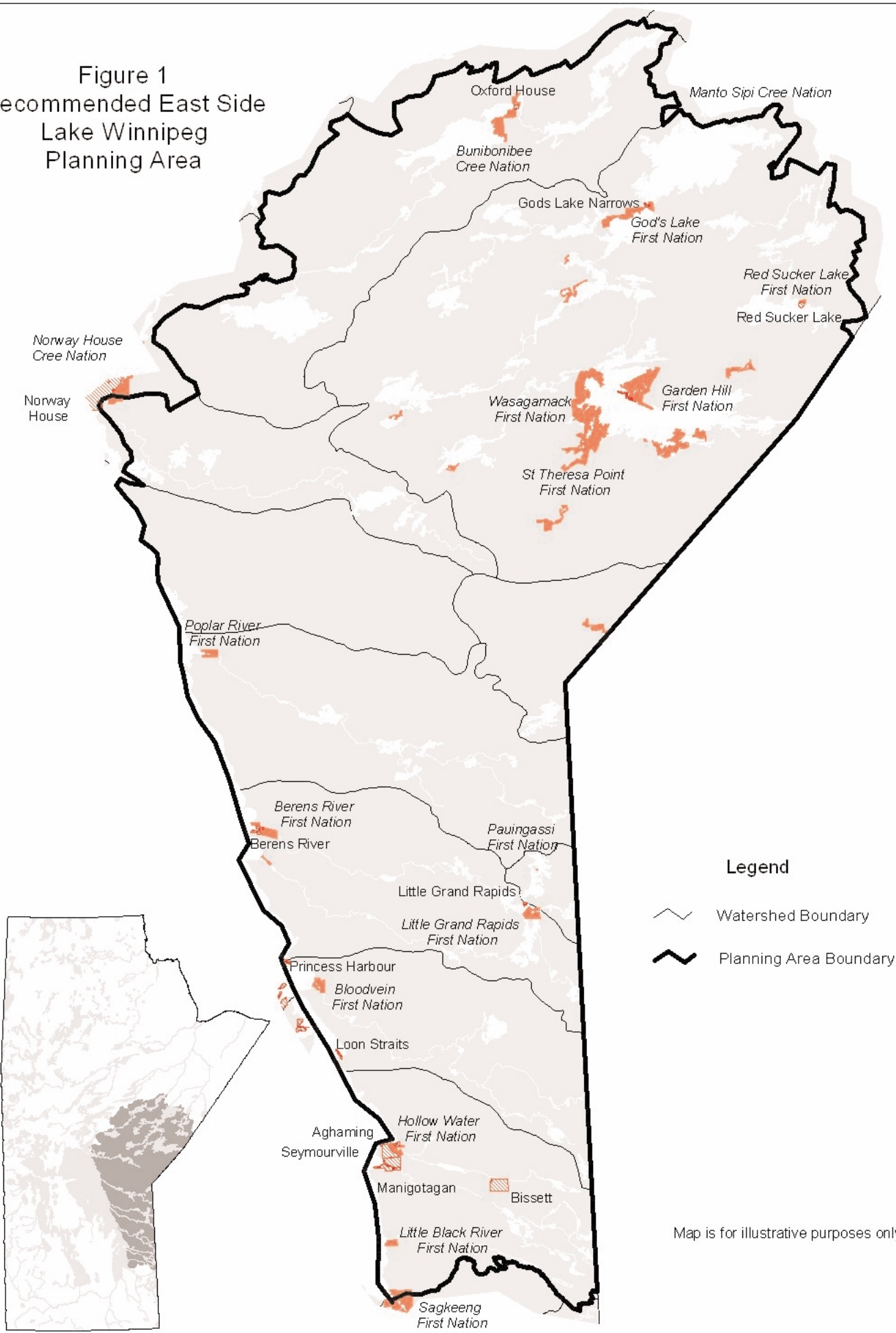




**Figure 1**  
**Recommended East Side**  
**Lake Winnipeg**  
**Planning Area**



**Legend**

-  Watershed Boundary
-  Planning Area Boundary

Map is for illustrative purposes only.