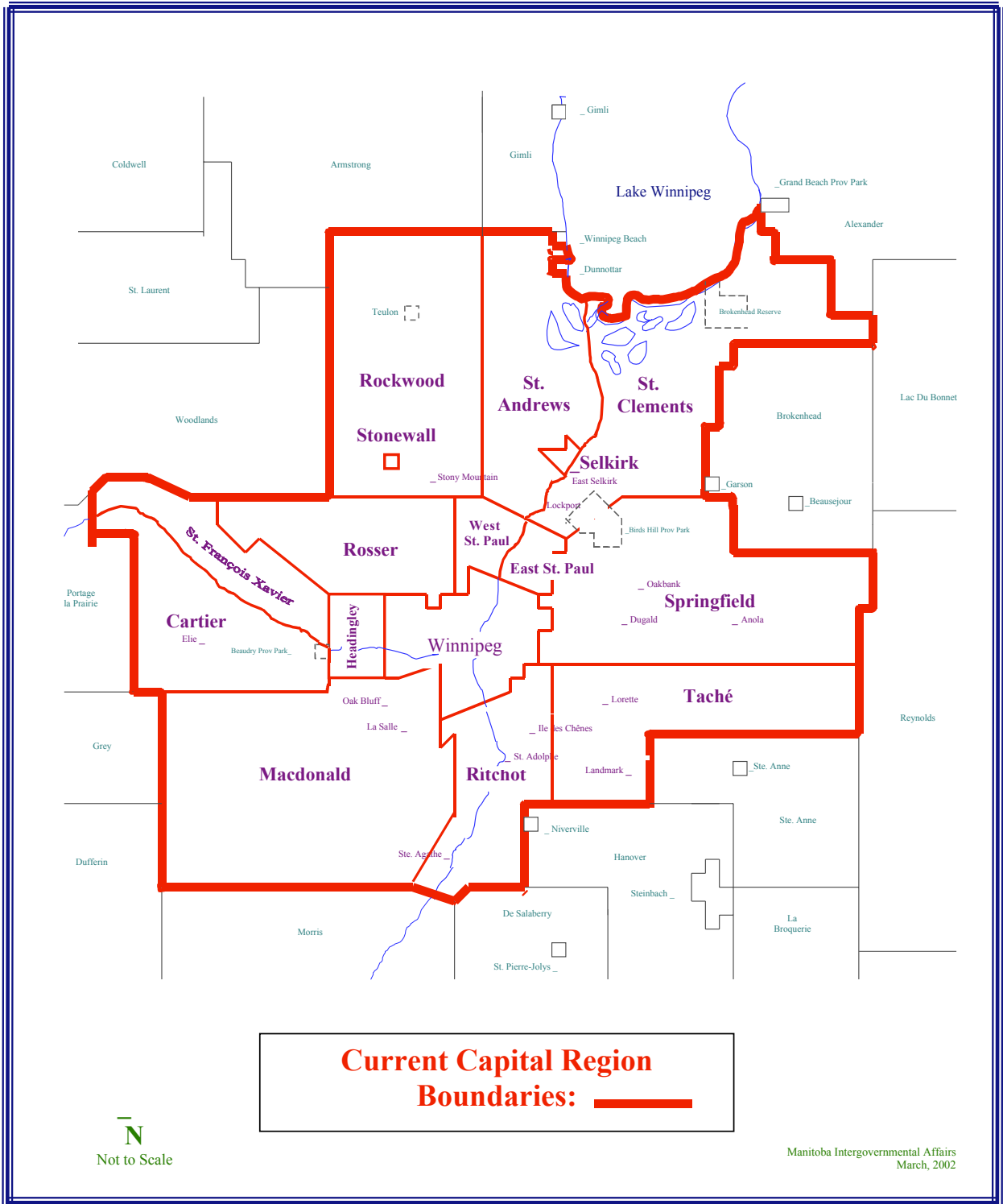







APPENDIX C - MAP C1



SOME RELEVANT BOUNDARIES IN THE CAPITAL REGION AREA

LEGEND

-  Existing Capital Region Boundary
-  Approximate Commutershed
-  Approximate boundaries of: Netley/Grassmere Creeks, Cooks/Devil's Creeks, Seine River, La Salle River & Lower Assiniboine River Watershed Basins combined
-  Winnipeg Region Study Area (1971 - 1975)
-  Former Additional Zone Boundary

