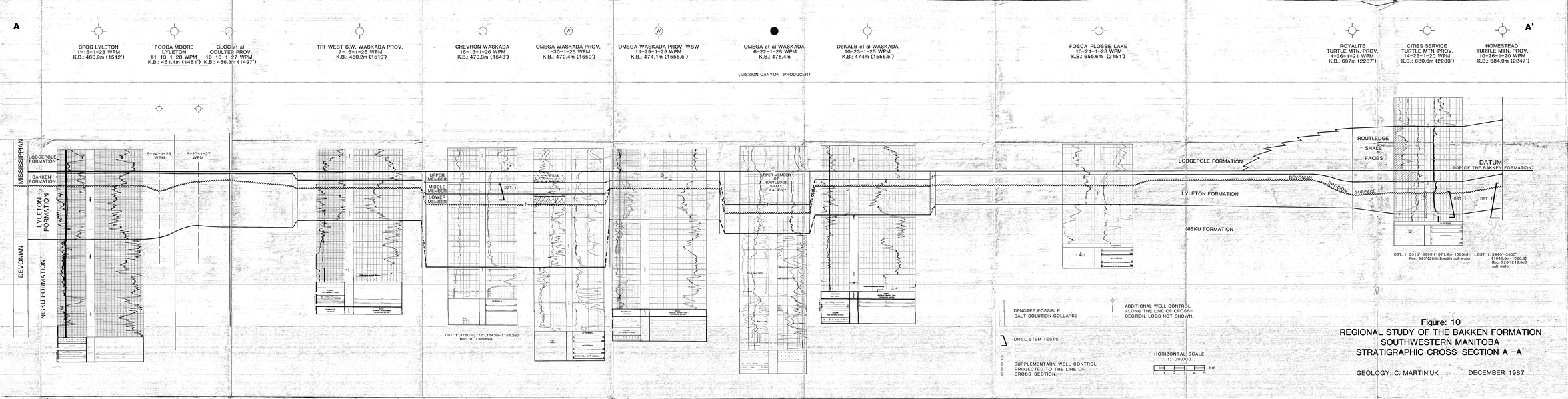

Figure: 10
REGIONAL STUDY OF THE BAKKEN FORMATION
SOUTHWESTERN MANITOBA
STRATIGRAPHIC CROSS-SECTION A -A'

GEOLOGY: C. MARTINIUK DECEMBER 1987

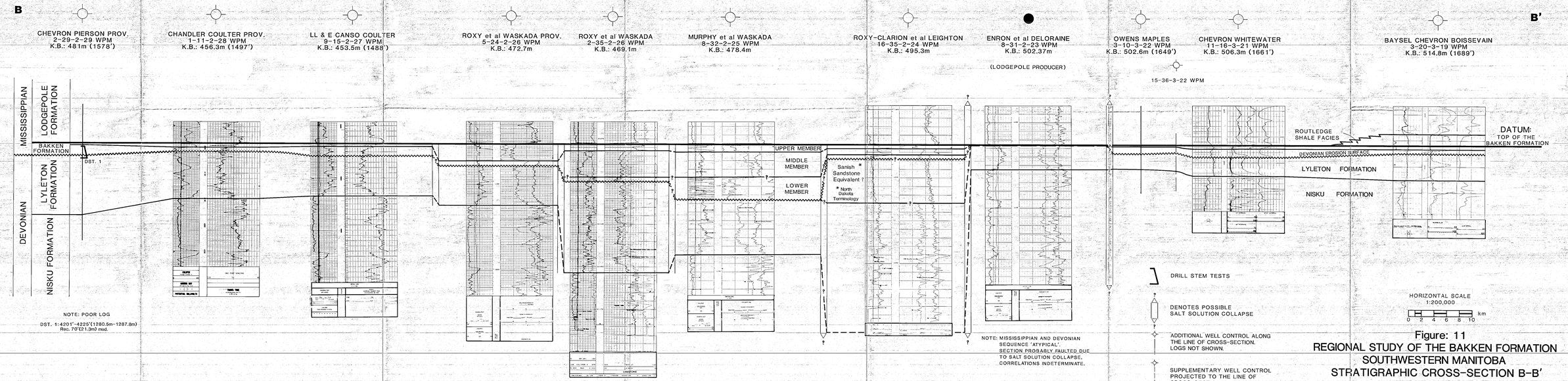

Figure: 11
REGIONAL STUDY OF THE BAKKEN FORMATION
SOUTHWESTERN MANITOBA
STRATIGRAPHIC CROSS-SECTION B-B'

GEOLOGY: C. MARTINIUK DECEMBER 1987

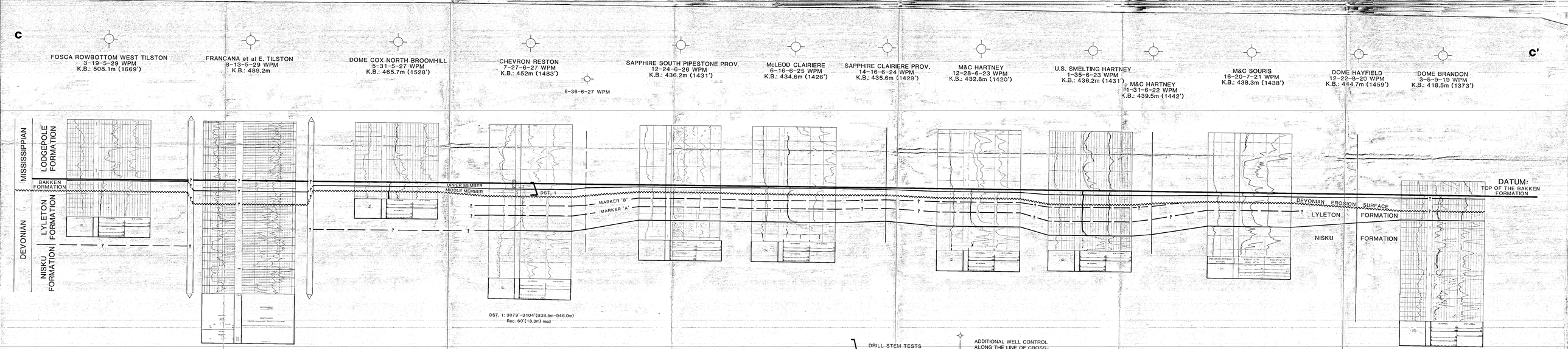

Figure: 12
REGIONAL STUDY OF THE BAKKEN FORMATION
SOUTHWESTERN MANITOBA
STRATIGRAPHIC CROSS-SECTION C-C'

GEOLOGY: C. MARTINIUK DECEMBER 1987

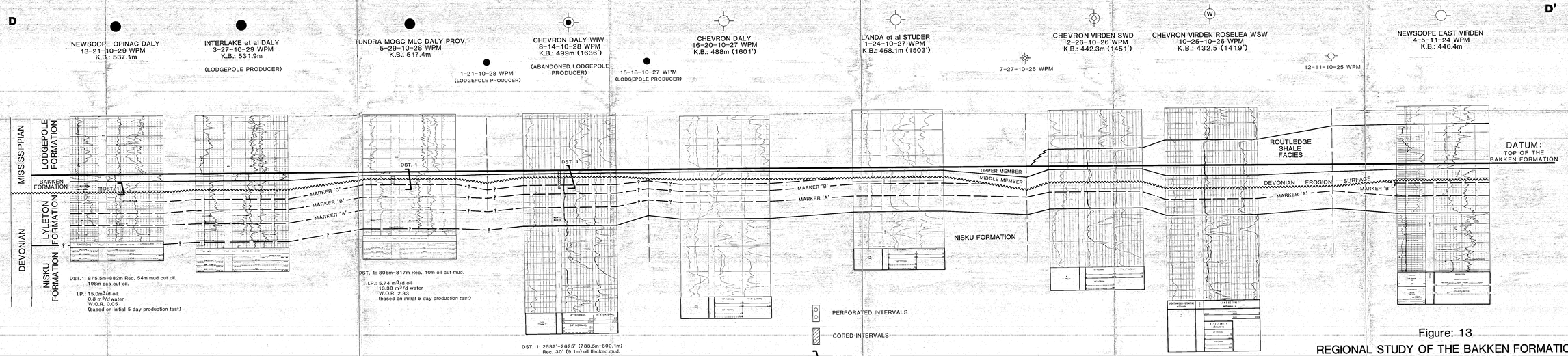

Figure: 13

REGIONAL STUDY OF THE BAKKEN FORMATION
SOUTHWESTERN MANITOBA
STRATIGRAPHIC CROSS-SECTION D-D'

GEOLOGY: C. MARTINIUK DECEMBER 1987

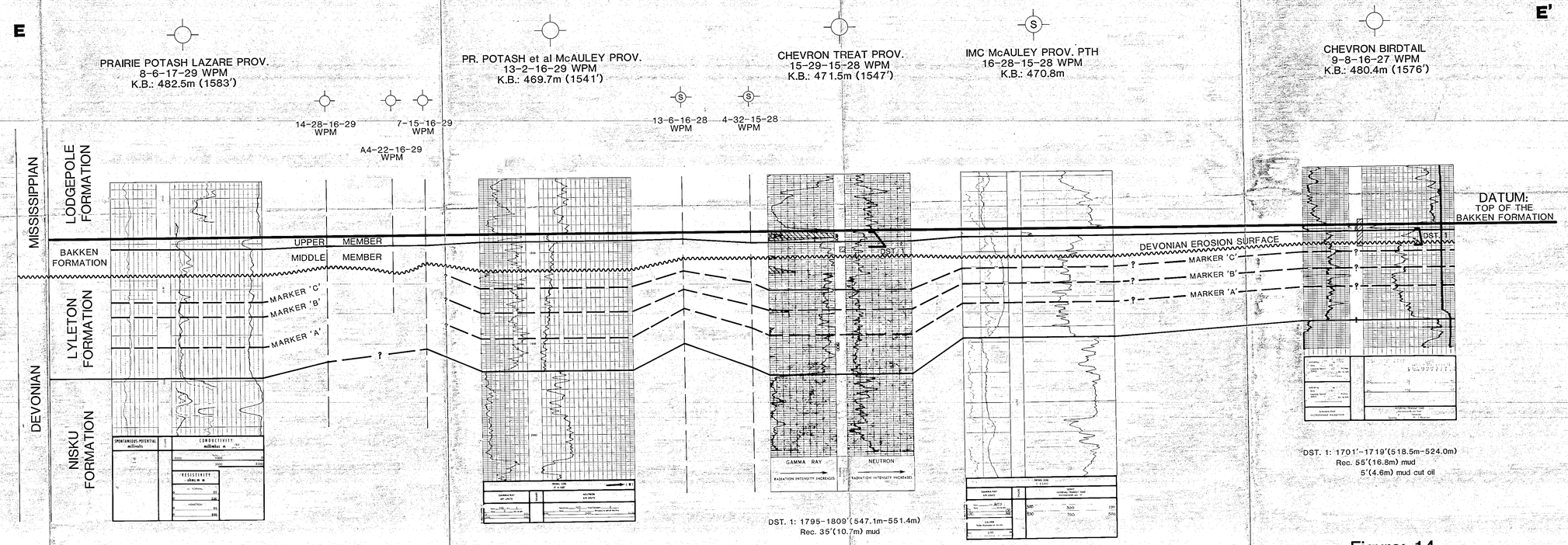

CORED INTERVAL

DRILL STEM TESTS

SUPPLEMENTARY WELL CONTROL PROJECTED TO THE LINE OF CROSS-SECTION

HORIZONTAL SCALE
1:100,000

0 1 2 3 4 5 km

Figure: 14

REGIONAL STUDY OF THE BAKKEN FORMATION
SOUTHWESTERN MANITOBA
STRATIGRAPHIC CROSS-SECTION E-E'

GEOLOGY: C. MARTINIUK DECEMBER 1987

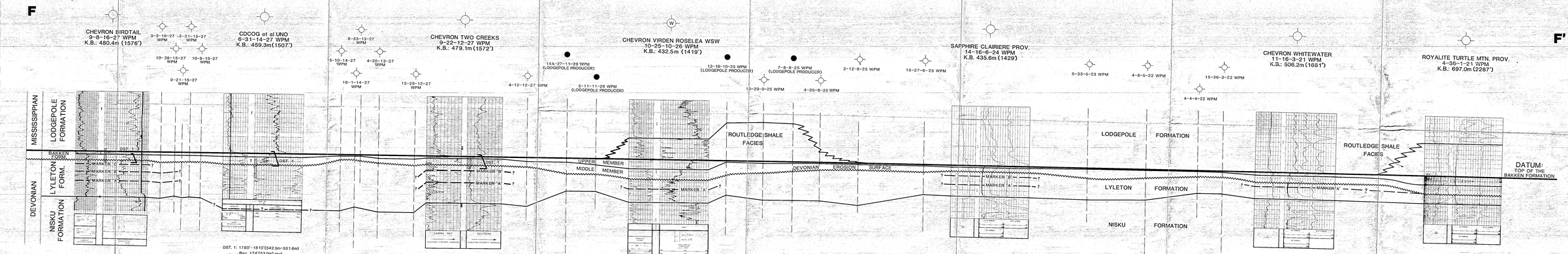

CORED INTERVAL

DRILL STEM TESTS

SUPPLEMENTARY WELL CONTROL PROJECTED TO THE LINE OF CROSS-SECTION

HORIZONTAL SCALE
1:200,000
0 1 2 4 6 8 10

Figure: 15
REGIONAL STUDY OF THE BAKKEN FORMATION
SOUTHWESTERN MANITOBA
STRATIGRAPHIC CROSS-SECTION F-F'

GEOLOGY: C. MARTYNIUK

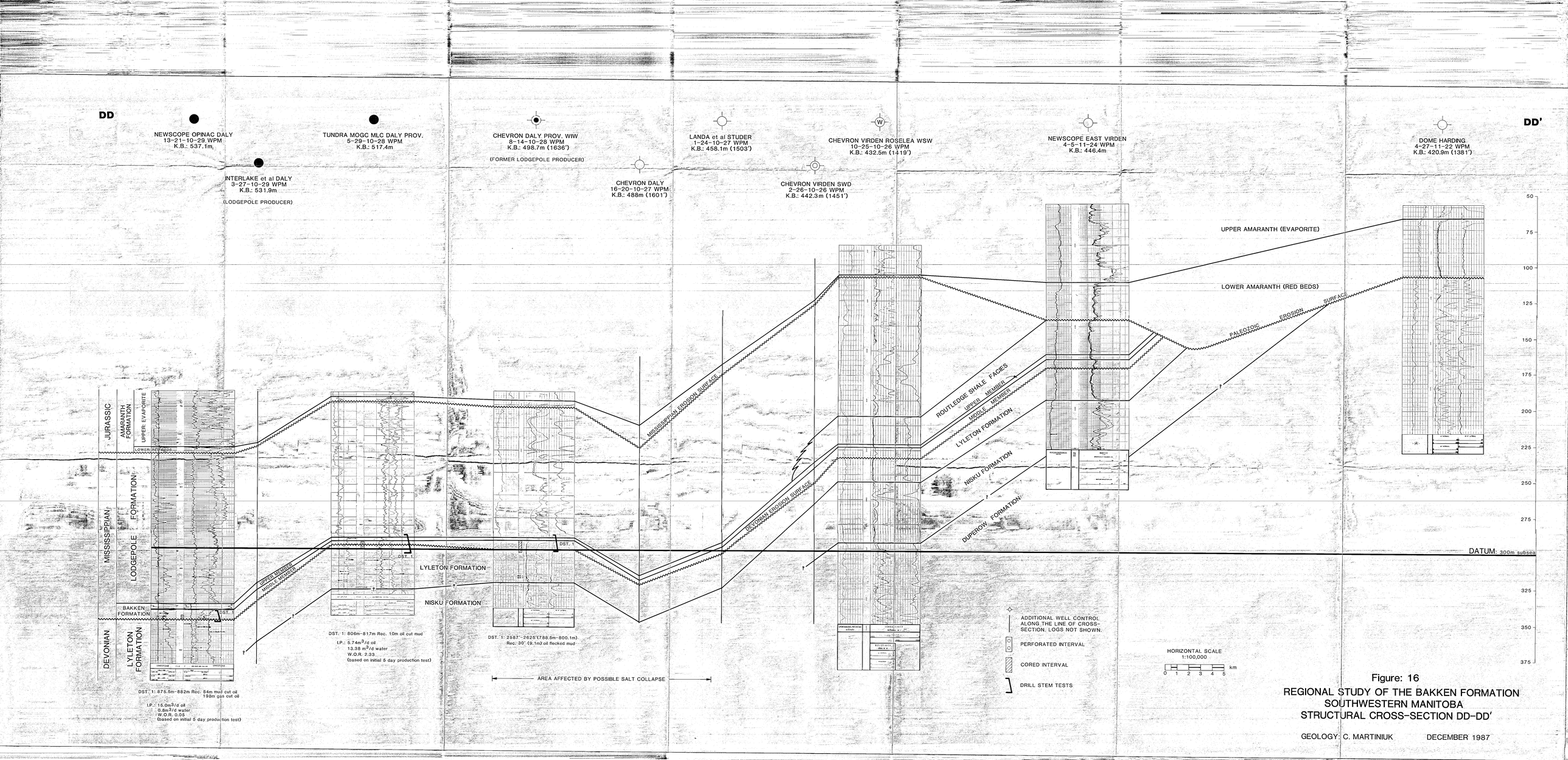

Figure: 16
REGIONAL STUDY OF THE BAKKEN FORMATION
SOUTHWESTERN MANITOBA
STRUCTURAL CROSS-SECTION DD-DD'

GEOLOGY: C. MARTINIUK DECEMBER 1987