

AREAS IN ACRES

FULL GRID	N 1/2	WEST 1/2	EAST 1/2
	S 1/2		
66083	33002		33041-5
	33001		
66399	33160		33199-5
	33239		
66715	33318		33375
	33397		
67030	33476		33415
	33554		
67345	33633		33675
	33712		
67659	33790		3382-5
	33869		
67972	33947		33986
	34025		
68284	34103		34142
	34101		

CANADA


OIL AND GAS LAND REGULATIONS

INDEX TO GRID AREAS


SCALE: 1 INCH = 8 MILES (APPROX)

SHEET 4 - HUDSON BAY


WARNING
The public is warned against using this index as a reliable indication of geographic location of any ground feature. Selection of grid areas should be based on reliable larger scale maps or other means.



Areas under permit



Areas formerly under permit-required to be put up for public tender

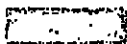
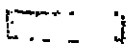


Open

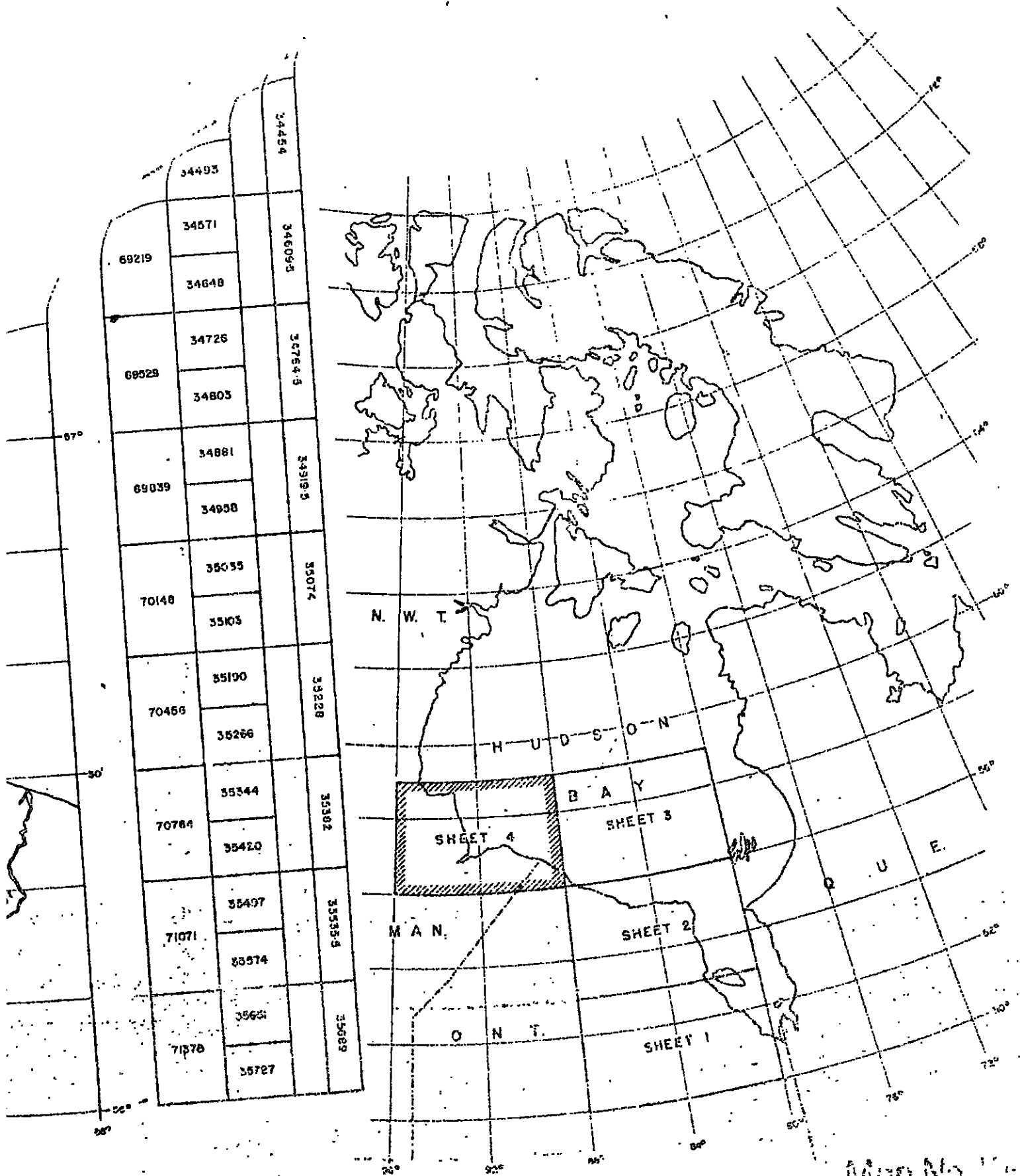
PRODUCED BY THE RESOURCES DIVISION
DEPARTMENT OF NORTHERN AFFAIRS & NATIONAL RESOURCES

REVISED TO

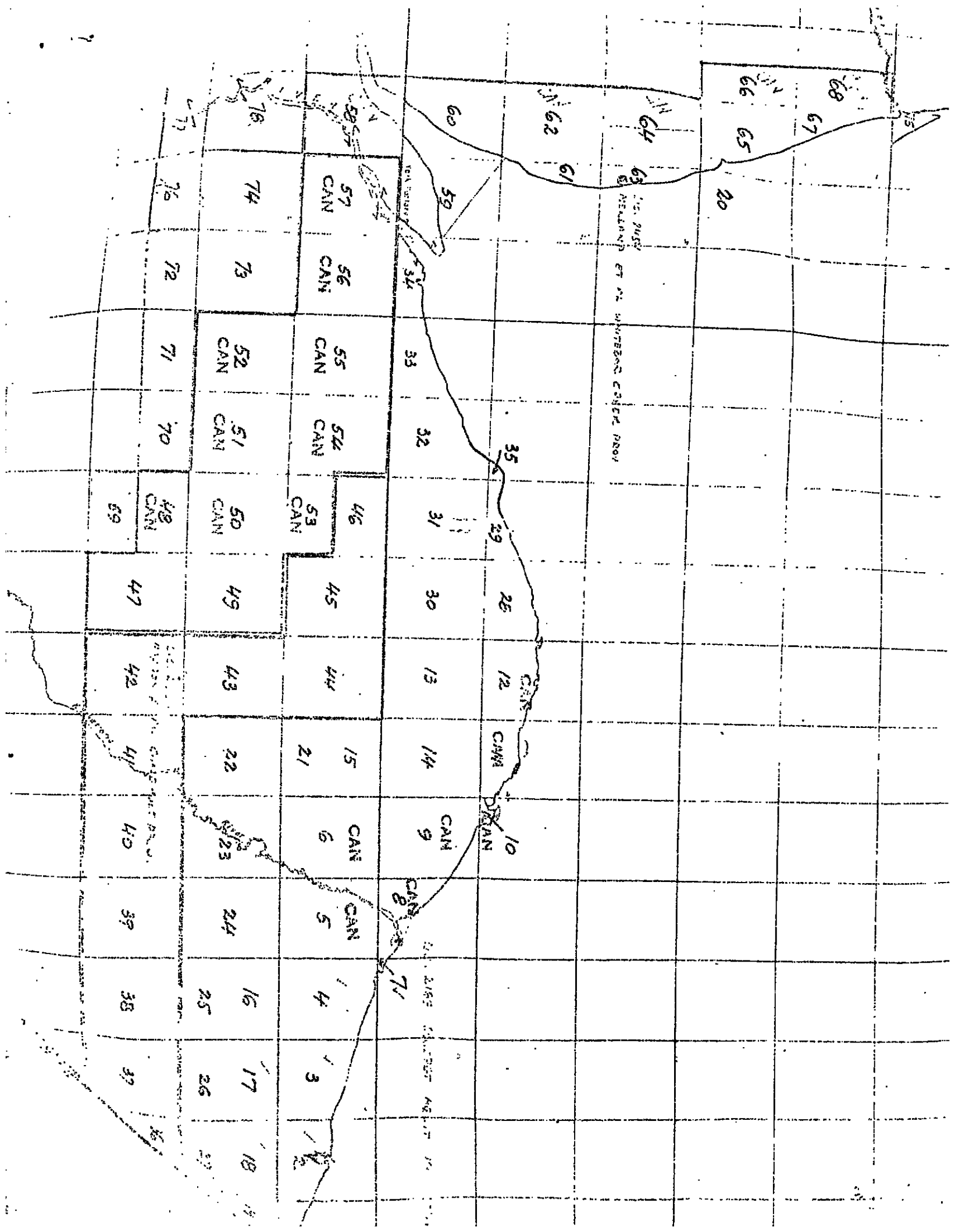
LEGEND

- 1-35 AQUITAINE
- 36-46  HOUSTON OIL
- 47-57  CITY SAVINGS & TRUST
- 58-68 NORTHWEST OIL
- 69-74 WESTERN LAND SERVICES

WESTERN LAND SERVICES



Map No. 105



PERMITS - EAR NORTH

<u>COMPANY</u>	<u>PERMIT NOS.</u>	<u>ACREAGE</u>	<u>DATE ISSUED</u>	<u>DATE EXPIRED</u>
Sogepet assigned to Aquitaine Company of Canada, Ltd.	1 - 12	492,778	17 Oct. 1962	17 Oct. 1968
Aquitaine Company of Canada	13 - 19	307,462	25 Oct. 1966	25 Oct. 1970
Bralorne Petroleum Ltd. assigned to Aquitaine Company of Canada	20	20,496	23 Nov. 1966	23 Nov. 1970
Aquitaine Company of Canada, Ltd.	21 - 27	349,908	24 Nov. 1966	24 Nov. 1970
Aquitaine Company of Canada, Ltd.	28 - 35	369,718	26 Jan. 1967	26 Jan. 1971
<u>Work has been performed on all groups - 1 to 35</u>				
Houston Oil Limited	36 - 46	689,461	2 Feb. 1967	2 Aug. 1968
City Savings & Trust Company	47 - 57	700,552	10 May 1967	10 Nov. 1968
Northwest Oils Limited	58 - 68	592,300	20 Feb. 1968	20 Aug. 1969

CANADA OIL AND GAS LAND REGULATIONS INDEX TO GRID AREAS

SCALE: 1 INCH = 8 MILES (APPROX)
SHEET 4 - HUDSON BAY

REVISÉ TO

Areas formerly under permit-required to be put up for public tender

Areas under permit

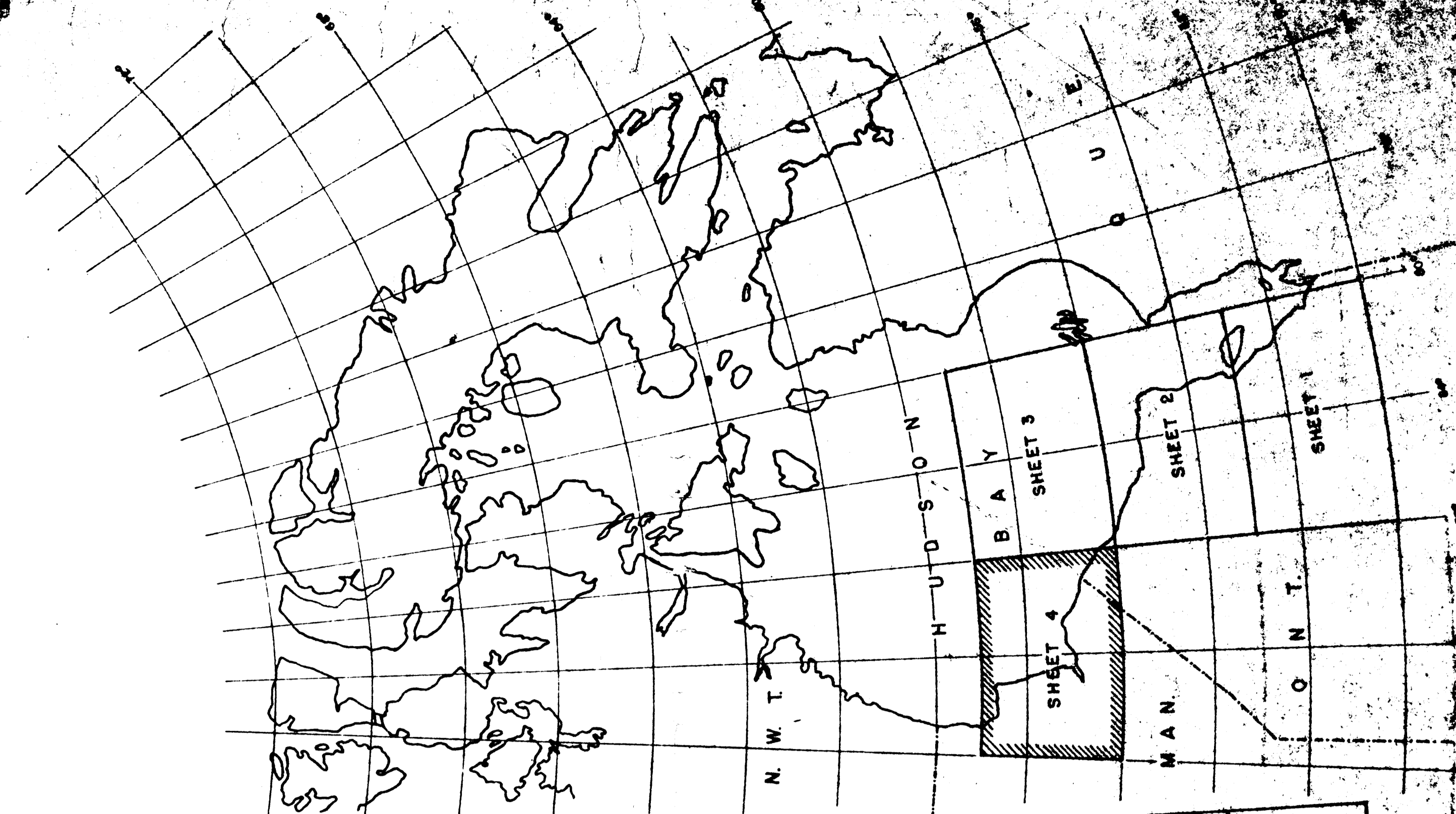
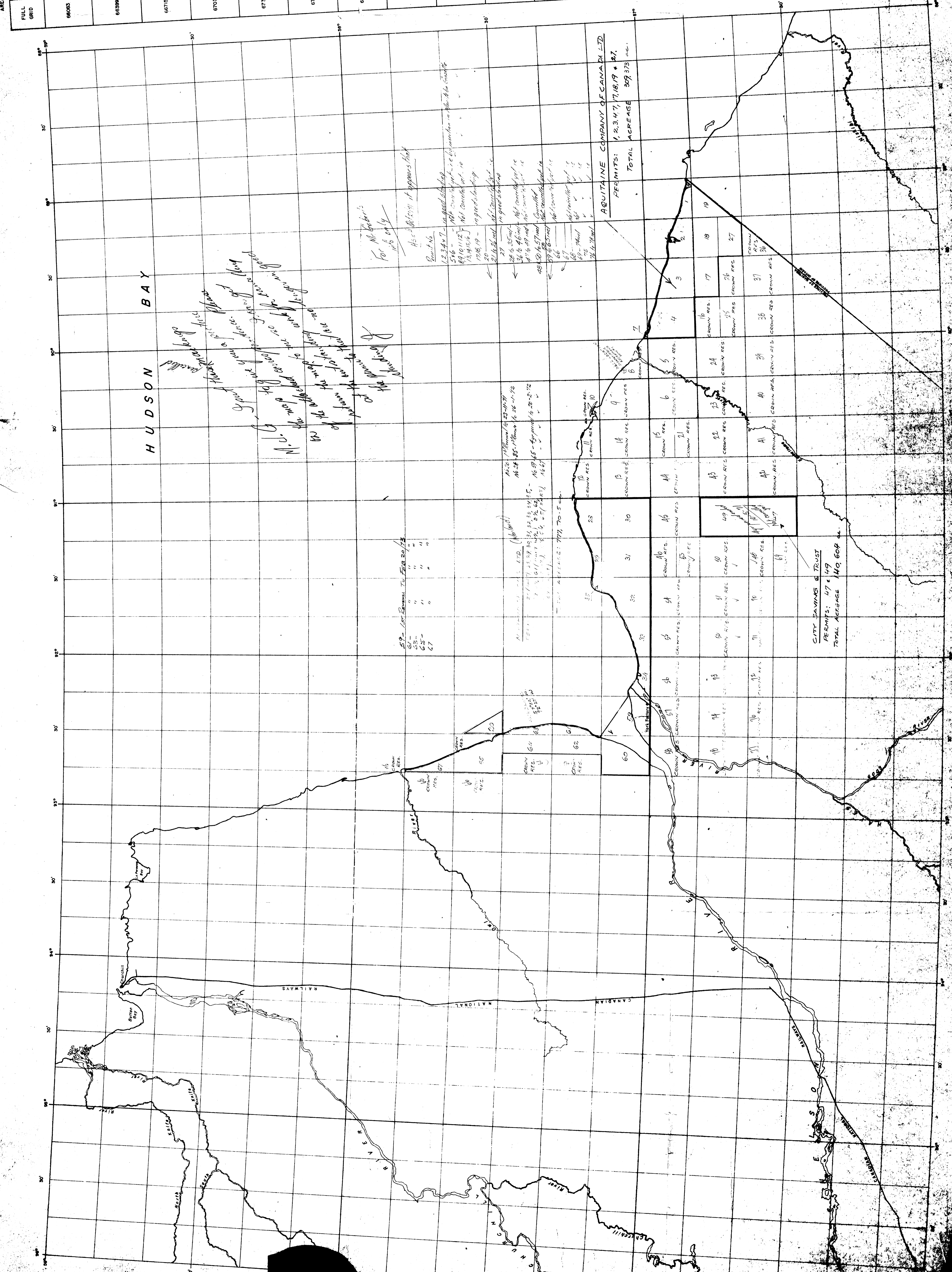
Open

WARNING
The public is warned against using this index as a reliable indication of geographic location of any ground feature. Selection of grid areas should be based on reliable large scale maps or other means.

PRODUCED BY THE RESOURCES DIVISION
DEPARTMENT OF NORTHERN AFFAIRS & NATIONAL RESOURCES

AREAS IN ACRES

FULL GRID	N 1/2	S 1/2	WEST 1/2	EAST 1/2
68085	33002	33081	33041-5	
68086	33002	33081	33199-5	
68087	33002	33081	33357-5	
68088	33002	33081	33515	
68089	33002	33081	33672-5	
68090	33002	33081	33829-5	
68091	33002	33081	33986	
68092	33002	33081	34142	
68093	33002	33081	34298	
68094	33002	33081	34454	
68095	33002	33081	34609-5	
68096	33002	33081	34764-5	
68097	33002	33081	34919-5	
68098	33002	33081	35074	
68099	33002	33081	35228	
68100	33002	33081	35382	
68101	33002	33081	35535-5	
68102	33002	33081	35689	



MCP N