

EXPLORATION  
PERMITS

NO. 69-74

1) AEROMAGNETIC  
INTERPRETATION,  
YORK FACTORY AREA,  
HUDSON BAY, MANITOBA


MICROFILMED

TO .....

HERE .....

*June/1979.*

INTER-DEPARTMENTAL MEMORANDUM

FRC  J.S. Roper

Director of Mines.



PROVINCE  
OF  
MANITOBA

DATE March 25, 1971.

TO T. Morgan

Chief Mining Recorder.

SUBJECT Permit 69-74 incl. Kanata Exploration Company.

---

I approve the expenditure of \$2940.80 as submitted by Mr. Ronald Ward's letter of January 8, 1970, and Statutory Declaration of January 8, 1970 (attached).

This credited should be allocated as follows:

Permit No. 73 - \$1470.40

Permit No. 74 - \$1470.40

                      
\$2940.80

JSR/gh

May 26, 1971

Kanata Exploration Company  
206 Fina Building  
Calgary 2, Alberta

ATTENTION: John Clark

RE: Exploratory Permits 73 & 74

Dear Sir:

The Director has approved the expenditure of \$1,470.40 each on Exploratory Permits 73 & 74.

Attached herewith Province of Manitoba cheque GM 018783 in the amount of \$2,940.80.

The balance of deposit in the total amount of \$8,506.80 has been forfeited to the Crown.

Yours truly,

T. Morgan  
Chief Mining Recorder

ED/ks  
Enc.

REGISTERED

**COPY**

March 25, 1971.

Mr. Ronald Ward,  
Vice-President,  
Kanata Exploration Company,  
206 Fina Building,  
Calgary 2, Alberta.

Dear Mr. Ward:


Re: Permit No. 69 - 74 Kanata Exploration Co.

This is to advise that your application for credit of January 8, 1970 in the amount of \$2940.80 has been approved for distribution to Permits No. 73 and 74. A refund of this amount is being applied for and the cheque will be forwarded in due course.

As you have not remitted the deposit required for the period April 30, 1970 to October 30, 1972 (Section 247 of the Regulations) Permits No. 69 to 74 are being cancelled in accordance with Section 278.

The unexpended portion of your deposit in the amount of \$8506.80 is forfeited to the Crown in accordance with Section 248 (2).

Yours sincerely,

  
J.S. Roper

cc: T. Morgan  
Chief Mining Recorder

JSR/gh

*Assess. File*

March 31, 1970

Dr. H. R. McCabe

Mr. J. S. Roper

Geologist

Director of Mines

Permits Nos. 73-74, Kanata Exploration Co.

The Memorandum Report on Reconnaissance Field Work, Hudson Bay Lowlands, Manitoba, is now acceptable and the expenditures involved can be credited against the work requirements of the above noted Permits.

I should note that we have no record of a gravity survey in the permit area, so we should request information as to source of the "gravity survey" referred to by Mr. Ward in his letter of March 30. However, this is not necessary prior to acceptance of the report.



H. R. McCabe

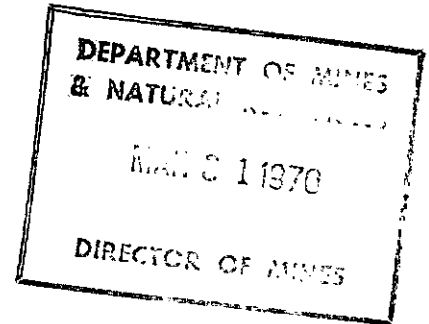
HRM/hf

P.C. Assess. File. 016.

KANATA EXPLORATION CO.

206 FINA BUILDING  
CALGARY 2, ALBERTA

March 30, 1970



Department of Mines and Natural Resources  
Mines Branch  
Director's Office  
901 Norquay Building  
401 York Avenue  
Winnipeg 1, Manitoba

Attention: Mr. J. S. Roper

Subject: Exploratory Permits 73 & 74

Dear Sir:

We reply to your letter of March 3, 1970, wherein you requested additional data.

The photo mosaic is returned with the information which was requested. This includes the location of the anticipated oil seep which proved, upon closer examination, to be an oil film resulting from decayed vegetation; the location of the permit boundaries; and the delineation of the geomorphic anomaly which was defined by a gravity survey and identified on the mosaic by the large circular RDA - ADA.

We can clarify the oil film statement only by reiterating that, although the water at the identified spot showed a distinctive deep blue color when viewed from the air, it was evident to the experienced geologist who made the in situ examination that it was a muskeg type of oil film. Samples of the water were taken so that this opinion could be confirmed by analysis. The miniscule film, however, proved to be ephemeral as evidenced by its absence when the water samples were examined in Calgary.

We trust that this information will be sufficient to enable you to complete your examination of this exploratory work program.

Very truly yours

KANATA EXPLORATION CO.

*Ronald Ward*  
Ronald Ward  
Vice-President

DP/aib  
Encl.

*A. McCabe*  
*3/31/70*  
*Message please in reply*

J. S. Roper  
XXXXXXXXXX

March 3, 1970.

Mr. Ronald Ward,  
Vice-President,  
Kanata Exploration Co.,  
206 Fina Building,  
Calgary 2, Alberta.

Dear Mr. Ward:

Re: Exploratory Permits 73-74

This will acknowledge receipt of 10 color slides and one air photo mosaic for the above Permits. The photo mosaic is being returned herewith for addition of the following data:

- i) Location of the exact area of examination of the oil seep. This was supposedly shown on the mosaic but could not be located.
- ii) Location of the permit boundaries.
- iii) Identification of the geomorphic (or gravity ?) anomaly.

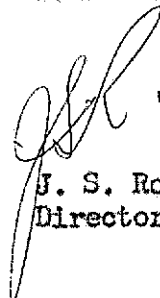
In your letter of February 19 you indicate "the geomorphic anomaly ..... is gravity anomaly delineated on the air photo mosaic". No gravity anomaly is shown on the mosaic. Are you referring to the large circular RDA-ADA shown near the western edge of the photo mosaic?

Further clarification is necessary regarding the "oil film". In the memorandum report it was indicated that the "oily film" was sampled, but in your letter of February 19, you indicate that there was no discernible film of oil when the sample was examined in Calgary. Furthermore, in the report it was stated that, because of the "nature of the oil film ..... it is evident that the oily film is derived from decay of vegetation". Please clarify this matter as to whether or not an oil film was in fact present, and if so, what was the "nature of the oily film" that precluded its being an oil seep.



It must be noted that this type of report is questionable as a valid exploration expenditure, and acceptance of the report, if the above requested information is supplied, will not set a precedent for acceptance of further work of this type. Please note also that under Section 258 of the Regulations Under the Mines Act, written notice of intent to perform exploratory work is to be submitted to the Director 15 days prior to commencement of work. Acceptability of the project as valid exploratory work can be judged at this time.

Yours very truly,



J. S. Roper,  
Director of Mines.

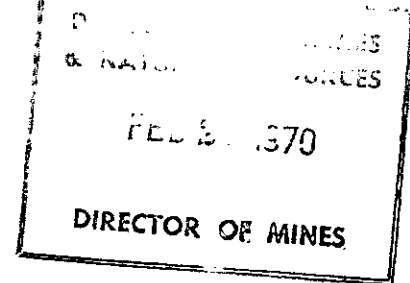
HRM/hf

Encl.

## KANATA EXPLORATION CO.

206 FINA BUILDING  
CALGARY 2, ALBERTA

February 19, 1970



*H.M.C.C.*  
*DPW. Feb. 24/70.*

Government of the Province of Manitoba  
Department of Mines and Natural Resources  
Mines Branch  
Director's Office  
901 Norquay Building  
401 York Avenue  
Winnipeg 1, Manitoba

Attention: Mr. J. S. RoperSubject: Exploratory Permits 69-74 incl.

Dear Sir:

We reply to your letter of January 20, 1970, wherein you requested additional information to assist your assessment of our work credits. We submit:

- (1) Copies of the 10 slide type colour photographs to which a referral was made on page 6 of the report. *Rec'd of file. 1970*
- (2) A reproduction of an air photo mosaic which designates *Rec'd and file* the exact area of examination and the geomorphic anomaly.

A sample of the lake water was taken but it was evident upon the in situ examination of the water that the oil film was not a result of petroleum seepage. The distinctive deep blue colour visible from the air and evidenced by the color photos was attributed, upon examination, to decaying vegetable matter. Based on this realization and the examination of the sample which, upon receipt in Calgary, evidenced no discernible film of oil, it was decided to forgo an analysis.

The geomorphic anomaly to which reference was made on page 5 of the report is gravity anomaly delineated on the air photo mosaic.

Very truly yours

KANATA EXPLORATION CO.

*Ronald Ward*  
Ronald Ward  
Vice-President

DP/aib  
Encls.

# COPY

J. S. Roper  
XXXXXX

January 20, 1970

Mr. Ronald Ward,  
Vice-President,  
Kanata Exploration Co.,  
206 Pina Building,  
Calgary 2, Alberta.

Dear Sir:


Re: Exploratory Permits 69-74 Inclusive

We have received your letter of January 8 and the attachments by which you apply for approval of the expenditures involved in carrying out the work as credit against the work requirements of the above noted Permits.

We have reviewed the submissions and have to advise that they are not satisfactory for credit purposes. Before reassessing them for credit the following additional information will be required.

- (i) The set of 10 color photographs referred to on page 6 of the report.
- (ii) A map or aerial photograph (Federal Government 1" = 1 mi.) should be included to show the exact location of the area examined, the location of the oil seeps, and the location of the "geomorphic anomaly".
- (iii) An analysis of the "oil film" as obtained in the sample. If the analysis shows the film to be oil, please indicate a precedent for, or reference to, oil formation by surficial decay of organic matter, as referred to in paragraph 2, page 5 of the report.
- (iv) A description of the "geomorphic anomaly" referred to in paragraph 2, page 5.

Yours very truly,



J. S. Roper,  
Director of Mines.

JSR/hf

c.c. to: Mr. T. Morgan ✓  
Dr. H. R. McCabe

INTER-DEPARTMENTAL MEMORANDUM

FROM Dr. H. R. McCabe

Geologist



PROVINCE  
OF  
MANITOBA

DATE January 13, 1970

TO Mr. J. S. Roper JAN 13 1970

Director of Mines

DIRECTOR OF MINES

SUBJECT Permits 69-74, Kanata Exploration Co.

The Memorandum Report on Reconnaissance Field Work, Hudson Bay Lowlands, Manitoba, as submitted by Kanata Exploration Co. in respect to the above Permits is incomplete and not satisfactory for credit purposes. The following should be submitted before credit is allowed:

- (i) The set of 10 color photographs referred to on page 6 of the report.
- (ii) A map or aerial photograph (Federal Government 1" = 1 mi.) should be included to show the exact location of the area examined, the location of the oil seeps, and the location of the "geomorphic anomaly".
- (iii) An analysis of the "oil" film as obtained in the sample. Also, I am not familiar with any reports of oil formed by surficial decay of organic material, as suggested on page 5, para. 2. This point should certainly be clarified.
- (iv) A "geomorphic anomaly" is referred to in para. 2, page 5. There is no indication of the type or extent of anomaly.

On receipt of the above additional data, the report will be acceptable for credit purposes.

The three copies of the Memorandum Report have been placed in the Confidential Files.

A handwritten signature in cursive script, appearing to read 'H. R. McCabe'.

H. R. McCabe

HRM/hf

Note: location of the oil seeps is 15" (seconds) north of the northeast corner of Permit 74 on former Permit 57.


KANATA EXPLORATION CO.

206 FINA BUILDING  
CALGARY 2, ALBERTA

January 8, 1970

Department of Mines and Natural Resources  
Mines Branch, Recording Division  
904 Norquay Building  
401 York Avenue  
Winnipeg 1, Manitoba

Attention: Mr. T. Morgan  
Chief Mining Recorder



Re: Exploratory Permits  
69 to 74 Inclusive

Dear Sirs:

We enclose herewith Statutory Declaration, together with copies of invoices and three copies of a report substantiating work done on the subject Permits.

If the expenditure is approved by the Director of Mines, please arrange for the return of the deposit, in accordance with Section 2.252 of the Manitoba Regulations 14/47.

Very truly yours

KANATA EXPLORATION CO.

*Ronald Ward*  
Ronald Ward  
Vice-President

/aib  
Encls.

Canada  
Province of Alberta

To Wit:

**In the matter of** KANATA EXPLORATION CO.

and Province of Manitoba Exploratory Permits  
on Oil and Natural Gas Rights  
Nos. 69 to 74 inclusive.

I, Ronald Ward  
of the City of Calgary  
in the Province of Alberta

do solemnly declare that I am the Vice-President of Kanata Exploration Co.  
and I have knowledge of the following:

(a) The items of expenditure were in the amount of \$2,940.80 paid as follows:


Selkirk Air Services Ltd.	\$ 692.00
Selkirk Air Services Ltd.	1,087.00
V. Zay Smith Associates Ltd.	1,086.80
V. Zay Smith Associates Ltd.	75.00
	<u>\$2,940.80</u>


Copies of invoices are attached.

- (b) The work was done on lands adjacent to Permits Nos. 73 and 74.
- (c) The expenditure is to be applied to permit areas Nos. 73 and 74 in the amount of \$1,470.40 on each permit.
- (d) The expenditure was made for a field check of a suspected oil seep in the Hudson's Bay Lowlands, Manitoba.
- (e) I have knowledge of the report submitted herewith.

AND I make this solemn declaration conscientiously believing it to be true, and knowing that it is of the same force and effect as if made under oath, and by virtue of the Canada Evidence Act.

DECLARED before me at Calgary  
in the Province of Alberta  
this 8th day of January  
A.D. 19 70.

  
Ronald Ward, Vice-President  
Kanata Exploration Co.

  
A Commissioner for Oaths  
in and for the Province of Alberta

Dated January 8 A.D. 1970

IN THE MATTER OF  
Kanata Exploration Co. and  
Province of Manitoba  
Exploratory Permits of Oil  
and Natural Gas Rights  
Nos. 69 to 74 Inclusive

Province of Alberta

# Statutory Declaration

WILSON STARRING

DEPARTMENT OF MINES & NATURAL RESOURCES

MANAGEMENT SERVICES BRANCH

REMITTANCE FORM

MAY 27-71 <sup>MINE</sup> <sub>BRES</sub> 65529\*\*\*1,386.06

OK 6m018781

NAME

Province of Manitoba

ADDRESS

Acct Karata Exploration Company

Calgary - Alta

ON ACCOUNT OF

Deposit Forfeited - P. Exploratory

Permit 74

AMOUNT \$ 1,386.06

6m018781

CASH  CHEQUE  MONEY ORDER

REVENUE CODE 3-82

EB 3-9

**CANCELLED**

16 DAY OF March 1971

ED 1

FINANCIAL SERVICES DIVISION



DEPARTMENT OF MINES & NATURAL RESOURCES

MANAGEMENT SERVICES BRANCH

REMITTANCE FORM

MAY 27-71 <sup>NINE</sup>/<sub>EYES</sub> 65519\*\*\*1,386.06  
CK 6m018781

NAME Province of Manitoba

ADDRESS Coast. Kanata Exploration Company  
Calgary, Alberta

ON ACCOUNT OF Deposit Expended - Re. Exploration  
Permit 73

AMOUNT \$ 1386.06 CASH  6m018781 CHEQUE  MONEY ORDER

REVENUE CODE 3-82  
41339

**CANCELLED**  
16 DAY OF March 1971

[Signature]  
FINANCIAL SERVICES DIVISION

DEPARTMENT OF MINES & NATURAL RESOURCES

MANAGEMENT SERVICES BRANCH

MAY 27-71 <sup>MINE</sup><sub>BRES</sub> 65492\*\*\*1,432.85

6767018781

REMITTANCE FORM

NAME Province of Manitoba

ADDRESS Cect. Kanata Exploration Company  
Calgary Alta

ON ACCOUNT OF Deposit Forfeited - Re. Exploratory  
Permit 71

AMOUNT \$ 1,432.85 <sup>6767018781</sup>  
CASH  CHEQUE  MONEY ORDER

REVENUE CODE 2-82  
6767018781

**CANCELLED**  
26 DAY OF March 1971

ASD  
FINANCIAL SERVICES DIVISION

DEPARTMENT OF MINES & NATURAL RESOURCES

MANAGEMENT SERVICES BRANCH

REMITTANCE FORM

MAY 27-71 <sup>MINE</sup><sub>BRES</sub> 65509 \*\*\*1,432.85

OK 67018781

NAME Province of Manitoba

ADDRESS Arct. Kanata Explorations Company  
Calgary Alta

ON ACCOUNT OF Deposit Forfeited - R Explorations  
Permit 72

AMOUNT \$ 1,432.85 CASH  67018781 CHEQUE  MONEY ORDER

REVENUE CODE 3-82  
CP39

EAD  
FINANCIAL SERVICES DIVISION

CANCELLED  
DAY OF March 1971

DEPARTMENT OF MINES & NATURAL RESOURCES

MANAGEMENT SERVICES BRANCH

MAY 27-71 <sup>NINE</sup><sub>BRES</sub> 65489 \*\*\*1,432.85

OK 6m 018781

REMITTANCE FORM

NAME Province of Manitoba

ADDRESS Acct Manitoba Exploration Company  
Calgary, Alta.

ON ACCOUNT OF Deposit Forfeited - re Exploratory  
Permit 70

**CANCELLED**  
11 DAY OF March 1971

AMOUNT \$ 1,432.85 CASH  6m 018781 CHEQUE  MONEY ORDER

REVENUE CODE 3-82  
113 39

FINANCIAL SERVICES DIVISION

MANAGEMENT SERVICES BRANCH

CK Gm 018781

REMITTANCE FORM

NAME Province of Manitoba

ADDRESS Arct Kanata Exploration Company  
Calgary Alta.

ON ACCOUNT OF Deposit Forfeited re Exploratory  
Permit 69

AMOUNT \$ 1,436.13 CASH  CHEQUE  MONEY ORDER  Gm 18781

REVENUE CODE 3-82  
815 39

RP  
FINANCIAL SERVICES DIVISION

May 21, 1969

Kanata Exploration Co.  
206 Fina Building  
Calgary 2, Alberta

Attention: Mr. John Clark

Dear Sir:

Attached Province of Manitoba cheque T 10537 in the amount of \$2,609.00.

The Director of Mines approved the expenditure of the above amount. By letter dated April 2, 1969, the amounts allocated to Exploratory Permit Nos. 69 to 74 were outlined.

Yours truly,

T. Morgan  
Chief Mining Recorder

PT/oas  
Encl.

REGISTERED

April 7, 1969

Kanata Exploration Co.  
206 Fina Building  
Calgary 2, Alberta

Attention: Mr. Davis F. Bacon

Dear Sir:

Re: Exploratory Permits 69 to 74 Inclusive

Enclosed find Grouping Notice covering the above mentioned  
exploratory permits duly approved by Mr. J. S. Roper, Director of Mines.

The Director of Mines has approved the expenditure of \$2,609.00  
and has been allocated as per my letter of April 2nd.

A refund will be applied for in the amount of \$2,609.00.

Yours truly,

T. Morgan  
Chief Mining Recorder

TM/oas  
Encls.

INTERNAL DEPARTMENTAL MEMORANDUM



PROVINCE  
OF  
MANITOBA

DATE April 3, 1969.

FROM J. S. Roper,  
Director of Mines.

TO Mr. Trevor Morgan,  
Chief Mining Recorder.

SUBJECT Exploratory Permits No. 69 - 74, incl.

---

I approve the expenditure of \$2,609.00 as submitted by Mr. J. M. Clark's letter and Statutory Declaration of March 25, 1969. The crediting of this amount will be dependent upon the reply you receive from Mr. Bacon in answer to your letter of April 2, 1969.

JSR/or

A handwritten signature in dark ink, appearing to read 'J. S. Roper', written over a vertical line.  
J. S. Roper.



INTER - DEPARTMENTAL MEMORANDUM



PROVINCE  
OF  
MANITOBA

DATE April 3, 1969

FROM Dr. H. R. McCabe

TO Mr. J. S. Roper

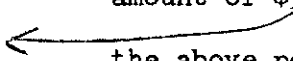
Geologist

Director of Mines

SUBJECT Aeromagnetic Interpretation - York Factory Area - Permits 69-74

The Aeromagnetic Interpretation submitted by GAI-GMX Canada Ltd. on behalf of Kanata Exploration Limited appears to be a complete, and well stated report. I see no omissions or inconsistencies, and the indicated cost of the report (\$2214 for the actual interpretation) appears to be reasonable. I therefore suggest that the costs of this report in the amount of \$3000 be accepted as fulfilling part of the work commitment on the above permits. The reports have been placed in our Confidential Files.

*2609*



*H. R. McCabe*  
H. R. McCabe

HRM/hf

*HRM*

KANATA EXPLORATION CO.

206 FINA BUILDING  
CALGARY 2, ALBERTA

April 3, 1969

Department of Mines and Natural Resources  
Mines Branch, Recording Division  
904 Norquay Building  
401 York Avenue  
Winnipeg 1, Manitoba

Attention: Mr. T. Morgan

Re: Exploratory Permits  
Nos.69 to 74 Inclusive

Dear Sir:

In response to your letter of April 2, 1969 with respect to the subject Exploratory Permits, we are returning herewith the Grouping Notice in triplicate duly executed as requested.

The allocation as set forth in your above noted letter is satisfactory.

Yours very truly,

KANATA EXPLORATION CO,

*Denis F. Bacon*

Denis F. Bacon  
P. Geol.

/mc  
Encs.

*Noted  
April 7/69*

EXTENT AND CHARACTER OF EXPLORATION TO BE  
CARRIED ON BY WESTERN LAND SERVICES CO. LTD.  
PURSUANT TO THE PERMIT HEREBY APPLIED FOR  
AND TWO OTHER PERMITS CONCURRENTLY BEING  
APPLIED FOR BY IT.

---

1. Initial examination will be performed by a surface geophysical reconnaissance by fixed wing aircraft and helicopter of the permit area and surrounding areas where necessary to support work done in the permit area. Estimated expenditure for this phase is \$1,500.00.

2. Retain a geophysical consultant to analyze and interpret available aeromagnetic data in the permit areas and surrounding areas for the purpose of obtaining estimates of thicknesses of sediments and configuration of basement structure. Additional geophysical work will be conducted if necessary for improved definition of anomalous areas. Estimated cost of this phase of work is \$3,000.00.

3. If the preceding phases of examination show areas meritorious for testing, the stratigraphic basement test will be drilled at an estimated cost of \$60,000.00.

DEPARTMENT OF MINES AND NATURAL RESOURCES

GROUPING NOTICE

To be submitted in triplicate to the Director of Mines

I/we KANATA EXPLORATION CO. . . . . . being the holders of the permits/leases listed below, hereby apply for the formation of a group for the purpose of applying approved expenditure.

Permit/Lease Numbers	Operator	Date of Issue	Gross Acres
69	Kanata Exploration Co.	October 31, 1968	35,266
70	Kanata Exploration Co.	October 31, 1968	35,190
71	Kanata Exploration Co.	October 31, 1968	35,190
72	Kanata Exploration Co.	October 31, 1968	35,190
73	Kanata Exploration Co.	October 31, 1968	70,148
74	Kanata Exploration Co.	October 31, 1968	70,148

Grouping Approved *[Signature]*  
Director of Mines

Effective Date \_\_\_\_\_

Grouping Cancelled \_\_\_\_\_

Noted by \_\_\_\_\_

KANATA EXPLORATION CO.  
 X Per *[Signature]*  
 Permittee/Lessee

April 2, 1969

Kanata Exploration Co.  
206 Fina Building  
Calgary 2, Alberta

Attention: Mr. Denis P. Bacon

Dear Sir:

Re: Exploratory Permits 69 to 74 inclusive

I am returning the Grouping Notice in triplicate, as you failed to sign the application. Please sign and return in triplicate for approval by the Director of Mines.

The expenditure of \$2,609.00, if approved by the Director of Mines, will be allocated as follows:

Reservation 69	\$327.17
" 70	326.65
" 71	326.65
" 72	326.65
" 73	650.94
" 74	650.94
	<u>\$2,609.00</u>

Please advise that the above allocation is satisfactory.

Yours truly,

T. Morgan  
Chief Mining Recorder

TM/oas  
Encls.

cc: Mr. J. S. Roper  
Director of Mines

KANATA EXPLORATION CO.

206 FINA BUILDING  
CALGARY 2, ALBERTA

March 31, 1969

Department of Mines and Natural Resources  
Mines Branch - Recording Division  
904 Norquay Building  
401 York Avenue  
Winnipeg 1, Manitoba

Attention: Mr. T. Morgan

Re: Exploratory Permits  
Nos.69 to 74 Inclusive

Dear Sir:

In response to your letter of March 27, 1969 respecting the subject permits, please find enclosed the Grouping Notice forms completed in triplicate as requested.

With respect to the last paragraph of the above-noted letter, we would request that the credit of \$2,609.00 be applied to each of the permits in proportionate amounts.

Yours very truly,

KANATA EXPLORATION CO.

*Denis F. Bacon*

Denis F. Bacon  
P. Geol.

/mc  
Encs.

Canada  
Province of Alberta

To Wit:

In the matter of KANATA EXPLORATION CO.

and Province of Manitoba Exploratory  
Permits of Oil and Natural Gas Rights  
Nos. 69 to 74 Inclusive

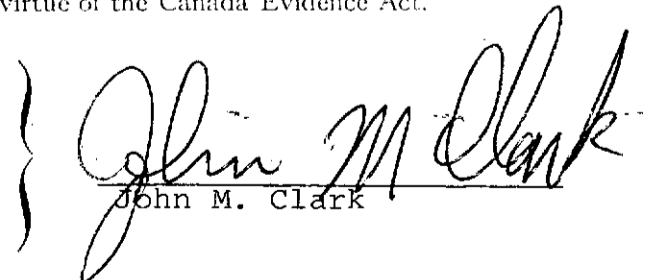
I, John M. Clark  
of the City of Calgary  
in the Province of Alberta

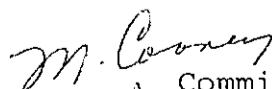
do solemnly declare that I am the President of Kanata Exploration Co.  
and I have knowledge of the following:

- (a) The items of expenditure were in the amount of \$2,609.00 paid to GAI-GMX Canada Ltd.
- (b) The permit areas on which the work was done were Nos. 72, 73 and 74.
- (c) The expenditure is to be applied to permit areas Nos. 60 to 74 inclusive.
- (d) The expenditure was made to analyse and interpret available aeromagnetic data in the permit areas for the purpose of obtaining estimates of thicknesses of sediments and configuration of basement structures.
- (e) I have knowledge of the report and maps submitted herewith.

AND I make this solemn declaration conscientiously believing it to be true, and knowing that it is of the same force and effect as if made under oath, and by virtue of the Canada Evidence Act.

DECLARED before me at Calgary  
in the Province of Alberta  
this 25th day of March  
A.D. 19 69.

  
John M. Clark



A Commissioner for Oaths  
in and for the Province of Alberta

Dated March 25      A.D. 19 69

IN THE MATTER OF Kanata  
Exploration Co. and Province  
of Manitoba Exploratory Permits  
of Oil and Natural Gas Rights  
Nos. 69 to 74 Inclusive

---

Province of Alberta

**Statutory Declaration**

 WILSON STATIONERS



March 27, 1969

Mr. John M. Clark, President  
Kanata Exploration Co.  
206 Fina Building  
Calgary 2, Alberta

Dear Sir:

Re: Exploratory Permits No. 69 to 74 incl.

We acknowledge receipt of your letter of March 25th, 1969, Statutory Declaration copy of invoice and 3 copies of report by GAI-GMX Canada Ltd. for Kanata Exploration Company dated January 1969.

Enclosed please find blank forms (Grouping Notice). In accordance with Sec. 255, I would request that you complete the forms in triplicate and return for approval to the Director of Mines.

The reports etc. have been forwarded to our Geological Division for approval, and if found satisfactory, the expenditure of \$2,609.00 maybe approved by the Director of Mines.

As required by Sec. 256, I would request that you advise this office as to how you desire this credit applied to your permits.

Yours truly,

T. Morgan  
Chief Mining Recorder

TM/ms  
Encls.

c.c.: Mr. J. S. Roper  
Director of Mines

KANATA EXPLORATION CO.

206 FINA BUILDING  
CALGARY 2, ALBERTA

March 25, 1969

Department of Mines and Natural Resources  
Mines Branch  
Recording Division  
904 Norquay Building  
401 York Avenue  
Winnipeg, Manitoba

Attention: Mr. T. Morgan

Re: Exploratory Permits  
Nos.69 to 74 Inclusive.

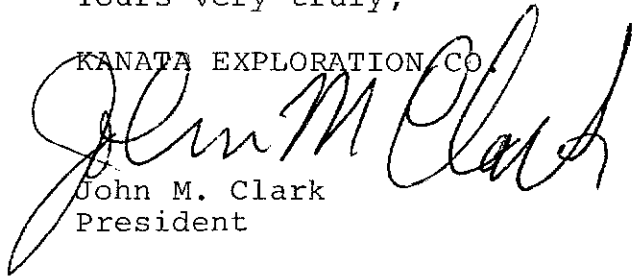
Dear Sir:

Pursuant to your letter of November 18, 1968, a copy of which is enclosed herewith, wherein you advised that the costs of the suggested program in the amount of \$3,000.00 is applicate to the work requirements of the subject permits, we now submit the necessary Statutory Declaration together with supporting data in triplicate.


We shall look forward to receiving the refund of these costs at your convenience.

Yours very truly,

KANATA EXPLORATION CO.

  
John M. Clark  
President

/mc  
Encs.



Canada  
Province of Alberta  
To Wit:

In the matter of KANATA EXPLORATION CO.  
and Province of Manitoba Exploratory  
Permits of Oil and Natural Gas Rights  
Nos.69 to 74 Inclusive


I, John M. Clark  
of the City of Calgary  
in the Province of Alberta

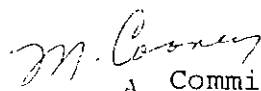
do solemnly declare that I am the President of Kanata Exploration Co.  
and I have knowledge of the following:

- (a) The items of expenditure were in the amount of \$2,609.00 paid to GAI-GMX Canada Ltd.
- (b) The permit areas on which the work was done were Nos. 72, 73 and 74.
- (c) The expenditure is to be applied to permit areas Nos.60 to 74 inclusive.
- (d) The expenditure was made to analyse and interpret available aeromagnetic data in the permit areas for the purpose of obtaining estimates of thicknesses of sediments and configuration of basement structures.
- (e) I have knowledge of the report and maps submitted herewith.

AND I make this solemn declaration conscientiously believing it to be true, and knowing that it is of the same force and effect as if made under oath, and by virtue of the Canada Evidence Act.

DECLARED before me at Calgary  
in the Province of Alberta  
this 25th day of March  
A.D. 19 69.

  
John M. Clark

  
A Commissioner for Oaths  
in and for the Province of Alberta

400 WEBSTER BLDG.,  
237 - 7th AVE. S.W.,  
CALGARY 2,

20 February 1969

KANATA EXPLORATION COMPANY

206 Fina Building

CALGARY 2, Alberta

IN ACCOUNT WITH

GAI-GMX CANADA LTD.

1557

TERMS NET

574-88

ITEMS

RE: AEROMAGNETIC INTERPRETATION

YORK FACTORY AREA, MANITOBA

INTERPRETATION FEE, as per agreement dated 10 Dec. 1968

1,107 sq mi @ \$2.00/sq mi

\$2,214.00

Miscellaneous Charges, as per attached

Canadian Aero Service Invoice #9721 dated 9 Dec. 1968

395.00

TOTAL OF INVOICE

\$2,609.00

*RD  
11/14*

*11/14  
2.26.69  
12.03.69  
13.01.69*

400 WEBSTER BLDG.,  
237 - 7th AVE. S.W.,  
CALGARY 2, .....

20 February 1969

KANATA EXPLORATION COMPANY .....

206 Fina Building .....

CALGARY 2, Alberta .....

IN ACCOUNT WITH

GAI-GMX CANADA LTD.

1557

TERMS NET

574-88

ITEMS

RE: AEROMAGNETIC INTERPRETATION

YORK FACTORY AREA, MANITOBA

INTERPRETATION FEE, as per agreement dated 10 Dec. 1968

1,107 sq mi @\$2.00/sq mi

\$2,214.00

Miscellaneous Charges, as per attached

Canadian Aero Service Invoice #9721 dated 9 Dec. 1968

395.00

TOTAL OF INVOICE

\$2,609.00

*Recd  
2-26-69  
Chk # 3253  
V.P. # 31*

*Recd  
2-14-69*

400 WEBSTER BLDG.,  
237 - 7th AVE. S.W.,

CALGARY 2,

20 February 1969

KANATA EXPLORATION COMPANY

206 Fina Building

CALGARY 2, Alberta

IN ACCOUNT WITH

GAI-GMX CANADA LTD.

1557

TERMS NET

574-88

ITEMS

RE: AEROMAGNETIC INTERPRETATION

YORK FACTORY AREA, MANITOBA

INTERPRETATION FEE, as per agreement dated 10 Dec. 1968

1,107 sq mi @\$2.00/sq mi

\$2,214.00

Miscellaneous Charges, as per attached

Canadian Aero Service Invoice #9721 dated 9 Dec. 1968

395.00

TOTAL OF INVOICE

\$2,609.00

*RW*

*RW 14*

*Plaid  
2-26-69  
Ch# 3278  
160283*

January 7, 1969

Mr. T. Morgan

Mr. F. W. Stewart,

Chief Mining Recorder

Chief of Financial Services

Western Land Services Co. Ltd.

By memo dated November 29, 1968, your office was advised of the guarantee deposits made by Western Land Services Co. Ltd. on November 1, 1968, in the amounts of:

\$1,763.30, 1,759.50, 1,759.50, 1,759.50 and 3,507.40  
and 3,507.40 (six deposits)

to cover exploratory permits Nos. 69 to 74 incl.

These permits have now been assigned to Kanata Exploration Co., which Company is registered with the Provincial Secretary and the assignments registered in this office.

Western Land Services Co. Ltd. submitted the attached transfer, signed by the Vice-Presidents of both Companies, to cover the above cash deposits from their Company (Western Land Services Co. Ltd.) to Kanata Exploration Co.

T. Morgan.

T  
Enc.



# **WESTERN LAND Services Co. Ltd.**

214 CENTENNIAL BUILDING, EDMONTON, ALBERTA

TELEPHONES: EDMONTON (403) 424-0461  
CALGARY (403) 266-3076  
REGINA (306) 527-0661

January 2, 1969

R. G. HURLBURT, President  
G. P. SOMMERVILL, Vice-President

Please refer to file no. C3849

Department of Mines and Natural Resources  
Mines Branch  
Recording Division  
904 Norquay Building  
401 York Avenue  
WINNIPEG 1 Canada

Attention: Mr. T. Morgan

Dear Sir:

Re: Exploratory Permits Nos. 69 to 74 inclusive

Enclosed are transfers reworded as to work deposit as requested in your letter of December 17. It appears however the assignments covering these permits have been recorded according to your letter of December 23 to Kanata Exploration Ltd.

Yours truly,

WESTERN LAND SERVICES CO. LTD.

G.P. SOMMERVILL, Vice-President

Per: *J.W. Patrick*  
J.W. PATRICK

/11  
Encl.

SURFACE LEASES — EASEMENTS — P & NG LEASES — DAMAGE SETTLEMENTS  
PLANT SITES — CONSULTANTS — CROWN SALES & FILINGS — APPRAISALS

AGENTS TO INDUSTRY





BETWEEN:

WESTERN LAND SERVICES CO. LTD., a body corporate  
duly incorporated under the laws of the Province of  
Alberta with head office at Edmonton  
(hereinafter called the Transferor)

-and-

KANATA EXPLORATION CO., a body corporate, duly  
incorporated under the Laws of the State of Texas  
and registered to do business in Alberta, Saskatchewan  
Manitoba and B.C. with its Head Office Midland, Texas  
and an office Calgary, Alberta

(hereinafter called the Transferee)

The Transferor, being the holder of Exploratory Permits Nos.  
69 to 74 incl., dated the 31st day of October, 1968, in consideration  
of the sum of One (\$1.00) Dollar and other valuable consideration  
(payment of which is hereby acknowledged by the Transferor),  
hereby transfers unto the Transferee all of the Transferor's right  
and interest held under the said Exploratory Permit.

The said Transferor also transfers the deposit of cash or  
bonds held by the Department of Mines and Natural Resources, Province  
of Manitoba to guarantee that they will perform the required work.

The Transferee hereby undertakes that the said deposit  
of cash or bonds shall continue to be held by the said Department  
to guarantee that the said work will be performed.


And the Transferee hereby agrees to this transfer to him  
of the said Exploratory Permit and the deposit of cash or bonds.

And the Post Office address of the Transferee is:  
~~530 Guinness House, Calgary 2, Alberta.~~  
206 Finn Bldg.

IN WITNESS WHEREOF the Transferor has hereunto affixed its  
corporate seal duly attested by the hand of its proper officers this  
17th day of December A.D. 1968


WESTERN LAND SERVICES CO. LTD.

Per:

  
G.F. SOMMERVILL, Vice-President

IN WITNESS WHEREOF the Transferee has hereunto affixed its  
corporate seal duly attested by the hand of its proper officers this  
23 day of December A.D. 1968

Per:

  
Vice President

THIS INDENTURE MADE THIS 21st DAY OF SEPTEMBER, A.D. 1968

BETWEEN:

WESTERN LAND SERVICES CO. LTD., a body corporate, duly incorporated under the laws of the Province of Alberta, with head office at Edmonton,

1140412  
96573 \*\*\*\*\*10.00

(hereinafter called "the Assignor")

- and -

KANANA EXPLORATION CO., a body corporate, duly incorporated under the laws of the Province of Alberta, with head office at Edmonton

(hereinafter called "the Assignee")

A B S T R A C T

WHEREAS the Assignor is the owner of Exploratory Permit No. 72, dated the 31st day of October, A.D. 1964, and made between the Assignor as Permittee and the Minister of Energy, Development and Mines, in accordance with the provisions of the Petroleum Act, R.S.A. 1962, Chapter 104, and the regulations thereunder (hereinafter called "the said Agreement");

AND WHEREAS the ownership of the Assignor in the said Permit No. 72 has always been in the Assignor's capacity as owner of the Assignee;

AND WHEREAS that in consideration of the premises, and the performance of the Assignor's obligations to the Assignee under the said Agreement, the Assignor does hereby grant, transfer, assign, and deliver over to the Assignee all interest, right, title, and claim in and to the said Permit No. 72 and the nature and extent of the same;

AND WHEREAS the Assignor hereby covenants and agrees that the Assignee shall and will from time to time and at any

time hereafter, at the request and cost of the Assignee, do and perform all such acts and things and execute all such deeds and documents and give all such further assurances as the Assignee shall reasonably require to confirm and establish its entitlement to the said Agreement.

The Assignee hereby indemnifies and holds harmless the Assignor from and against any and all loss or damage which the Assignor could or may suffer as a result of or in any way arising out of the acquisition, holding and/or assignment of the said Agreement by the Assignor or which the Assignor could or may suffer as a result of or in any way arising out of the failure of the Assignee to pay or to perform the covenants and agreements of the Assignor expressed or implied in the said Agreement.

This Agreement shall enure to the benefit of and be binding upon the parties hereto, their successors and assigns.

IN WITNESS WHEREOF the parties hereto have affixed their common seals, duly authenticated by their proper officers on this regard the day and year first above written.

WESTERN LAND SERVICES CO. LTD.

Per: 

Vice-President

KALAYA EXPLORATION CO. LTD.

Per: 

President

TRANSFER OF EXPLORATORY PERMIT

BETWEEN:

WESTERN LAND SERVICES CO. LTD., a body corporate, duly incorporated under the laws of the Province of Alberta, with head office at Edmonton, (hereinafter called "the Transferor")

-and-

KANATA EXPLORATION CO., a body corporate, duly incorporated under the laws of the Province of Alberta, with head office at (hereinafter called "the Transferee")

THE TRANSFEROR being the holder of Exploratory Permit No. 73 dated the 31st day of October, A.D. 1968, in consideration of the sum of One (\$1.00) Dollar and other valuable consideration, payment of which is hereby acknowledged by the Transferor, hereby transfers unto the Transferee the said Exploratory Permit.

AND the Transferee hereby accepts this Transfer.

AND the Post Office address of the Transferee is 530 Guinness House, Calgary 2, Alberta

DATED this 21st day of NOVEMBER A.D. 1968

WESTERN LAND SERVICES CO. LTD.

Per: [Signature]  
Vice-President

KANATA EXPLORATION CO.

Per: [Signature]  
President  
Per: [Signature]  
Vice-President

PROVINCE OF MANITOBA

I hereby certify that the within assignment is registered in the Mines Branch, Department of Mines and Natural Resources under

No. 13674 this 2nd day of Nov. A.D. 1968

[Signature]  
CHIEF MINING RECORDER

Approved  
[Signature]  
Minister of Mines & Natural Resources

THIS INDENTURE MADE THIS 21st DAY OF NOVEMBER, A.D. 1968

BETWEEN:

WESTERN LAND SERVICES CO. LTD., a body corporate, duly incorporated under the laws of the Province of Alberta, with head office at Edmonton,

1140412  
96583 \*\*\*\*\*10.00

(hereinafter called "the Assignor")

- and -

KANATA EXPLORATION CO., a body corporate, duly incorporated under the laws of the Province of Alberta, with head office at Edmonton

(hereinafter called "the Assignee")

A S S I G N M E N T

WHEREAS the Assignor is the owner of Exploratory Permit No. 73, dated the 31st day of October, A.D. 1968, and made between the Assignor as Permittee and the Director of Mines, Department of Mines and Natural Resources on behalf of Her Majesty the Queen in right of the Province of Manitoba, as Permittor (hereinafter called "the said Agreement").

AND WHEREAS the ownership of the Assignor in the said Agreement is now and always has been in the Assignor's capacity as agent of the Assignee.

WITNESSETH that in consideration of the premises and the performance of the Assignor's obligations to the Assignee as agent of the Assignee, the Assignor doth hereby grant, transfer, assign, convey and set over to the Assignee all interest, estate, right and title in and to the said Agreement and the matters and things therein comprised.

The Assignor hereby covenants and agrees with the Assignee that it shall and will from time to time and at any

time hereafter, at the request and cost of the Assignee, do and perform all such acts and things and execute all such deeds and documents and give all such further assurances as the Assignee shall reasonably require to confirm and establish its entitlement to the said Agreement.

The Assignee hereby indemnifies and holds harmless the Assignor from and against any and all loss or damage which the Assignor could or may suffer as a result of or in any way arising out of the acquisition, holding and/or assignment of the said Agreement by the Assignor or which the Assignor could or may suffer as a result of or in any way arising out of the failure of the Assignee to pay or to perform the covenants and agreements of the Assignor expressed or implied in the said Agreement.

This Agreement shall enure to the benefit of and be binding upon the parties hereto, their successors and assigns.

IN WITNESS WHEREOF the parties hereto have affixed their common seals, duly authenticated by their proper officers in this regard the day and year first above written.

WESTERN LAND SERVICES CO. LTD.

Per: *G. B. Bunnell*  
Vice-President

W. L. S. CO. EXPLORATION CO.

Per: *John M. Clark*  
President

THIS INDENTURE MADE THIS 21st DAY OF NOVEMBER, A.D. 1968

BETWEEN:

WESTERN LAND SERVICES CO. LTD. a body corporate, duly incorporated under the laws of the Province of Alberta, with head office at Edmonton,

H40412  
96592 \*\*\*\*\*10.00

(hereinafter called "the Assignor")

- and -

KANATA EXPLORATION CO., a body corporate, duly incorporated under the laws of the Province of Alberta, with head office at Edmonton

(hereinafter called "the Assignee")

A S S I G N M E N T

WHEREAS the Assignor is the owner of Exploratory Permit No. 74, dated the 31st day of October, A.D. 1968, and made between the Assignor as Permittee and the Director of Mines, Department of Mines and Natural Resources on behalf of Her Majesty the Queen in right of the Province of Manitoba, as Permitter (hereinafter called "the said Agreement").

AND WHEREAS the ownership of the Assignor in the said Agreement is now and always has been in the Assignor's capacity as agent of the Assignee.

WITNESSETH that in consideration of the premises and of the performance of the Assignor's obligations to the Assignee as agent of the Assignee, the Assignor doth hereby grant, transfer, assign, convey and set over to the Assignee all interest, estate, right and title in and to the said Agreement and the matters and substance comprised therein.

The Assignor hereby covenants and agrees with the Assignee that it shall and will from time to time and at any

time hereafter, at the request and cost of the Assignee, do and perform all such acts and things and execute all such deeds and documents and give all such further assurances as the Assignee shall reasonably require to confirm and establish its entitlement to the said Agreement.

The Assignee hereby indemnifies and holds harmless the Assignor from and against any and all loss or damage which the Assignor could or may suffer as a result of or in any way arising out of the acquisition, holding and/or assignment of the said Agreement by the Assignor or which the Assignor could or may suffer as a result of or in any way arising out of the failure of the Assignee to pay or to perform the covenants and agreements of the Assignor expressed or implied in the said Agreement.

This Agreement shall enure to the benefit of and be binding upon the parties hereto, their successors and assigns.

IN WITNESS WHEREOF the parties hereto have affixed their common seals, duly authenticated by their proper officers in this regard the day and year first above written.

WESTERN LAND SERVICES CO. LTD.

Per: *G. P. Bennett*  
Vice-President

XCATO EXPLORATION CO.

Per: *John M. Clark*  
President



TRANSFER OF EXPLORATORY PERMIT

BETWEEN:

WESTERN LAND SERVICES CO. LTD., a body corporate, duly incorporated under the laws of the Province of Alberta, with head office at Edmonton, (hereinafter called "the Transferor")

-and-

KANATA EXPLORATION CO., a body corporate, duly incorporated under the laws of the Province of Alberta, with head office at (hereinafter called "the Transferee")

74

THE TRANSFEROR being the holder of Exploratory Permit No. dated the 31st day of October, A.D. 1968, in consideration of the sum of One (\$1.00) Dollar and other valuable consideration, payment of which is hereby acknowledged by the Transferor, hereby transfers unto the Transferee the said Exploratory Permit.

AND the Transferee hereby accepts this Transfer.

AND the Post Office address of the Transferee is 530 Guinness House, Calgary 2, Alberta

DATED this 21<sup>st</sup> day of NOVEMBER A.D. 1968

WESTERN LAND SERVICES CO. LTD.

Per: [Signature]  
Vice-President

KANATA EXPLORATION CO.

Per: [Signature]  
President

Per: [Signature]  
Vice-President

PROVINCE OF MANITOBA

I hereby certify that the within assignment is registered in the Mines Branch, Department of Mines and Natural Resources under

No. 13675 this 2nd day of Dec.

A. D. 1968.

[Signature]  
CHIEF MINING RECORDER

Approved  
[Signature]  
Minister of Mines & Natural Resources

TRANSFER OF EXPLORATORY PERMIT

BETWEEN:

WESTERN LAND SERVICES CO. LTD., a body corporate, duly incorporated under the laws of the Province of Alberta, with head office at Edmonton, (hereinafter called "the Transferor")

-and-

KANATA EXPLORATION CO., a body corporate, duly incorporated under the laws of the Province of Alberta, with head office at (hereinafter called "the Transferee")

THE TRANSFEROR being the holder of Exploratory Permit No. 72 dated the 31st day of October, A.D. 1968, in consideration of the sum of One (\$1.00) Dollar and other valuable consideration, payment of which is hereby acknowledged by the Transferor, hereby transfers unto the Transferee the said Exploratory Permit.

AND the Transferee hereby accepts this Transfer.

AND the Post Office address of the Transferee is 530 Guinness House, Calgary 2, Alberta

DATED this 21<sup>st</sup> day of NOVEMBER A.D. 1968

WESTERN LAND SERVICES CO. LTD.

Per: [Signature]  
Vice-President

KANATA EXPLORATION CO.

Per: [Signature] President  
Per: [Signature] Vice-President

PROVINCE OF MANITOBA

I hereby certify that the within assignment is registered in the Mines Branch, Department of Mines and Natural Resources under

No. 13673 this 2nd day of Dec. 1968

A. D. 1968

[Signature]  
CHIEF MINING RECORDER

Approved  
[Signature]  
Minister of Mines & Natural Resources

THIS INDENTURE MADE THIS 21st DAY OF NOVEMBER, A.D. 1968

BETWEEN:

WESTERN LAND SERVICES CO. LTD., a body corporate, duly incorporated under the laws of the Province of Alberta, with head office at Edmonton,

1140412

DEC -2-68 MINE & RES 96563 \*\*\*\*\*10.00

(hereinafter called "the Assignor")

- and -

KANATA EXPLORATION CO., a body corporate, duly incorporated under the laws of the Province of Alberta, with head office at Edmonton

(hereinafter called "the Assignee")

A S S I G N M E N T

WHEREAS the Assignor is the owner of Exploratory Permit No. 71, dated the 31st day of October, A.D. 1968, and made between the Assignor as Permittee and the Director of Mines, Department of Mines and Natural Resources on behalf of Her Majesty the Queen in right of the Province of Manitoba, as Permitter (hereinafter called "the said Agreement").

AND WHEREAS the ownership of the Assignor in the said Agreement is now and always has been in the Assignor's capacity as agent of the Assignee.

NOTWITHSTANDING that in consideration of the premises and the performance of the Assignor's obligations to the Assignee of the Assignee, the Assignor doth hereby grant, sell, assign, convey and deliver over to the Assignee all interest, right, title and estate in and to the said Agreement and the contents thereof and the same shall remain in full force and effect from time to time and at any

time hereafter, at the request and cost of the Assignee, do and perform all such acts and things and execute all such deeds and documents and give all such further assurances as the Assignee shall reasonably require to confirm and establish its entitlement to the said Agreement.

The Assignee hereby indemnifies and holds harmless the Assignor from and against any and all loss or damage which the Assignor could or may suffer as a result of or in any way arising out of the acquisition, holding and/or assignment of the said Agreement by the Assignor or which the Assignor could or may suffer as a result of or in any way arising out of the failure of the Assignee to pay or to perform the covenants and agreements of the Assignor expressed or implied in the said Agreement.

This Agreement shall enure to the benefit of and be binding upon the parties hereto, their successors and assigns.

IN WITNESS WHEREOF the parties hereto have affixed their common seals, duly authenticated by their proper officers in this regard the day and year first above written.

WESTERN LAND SERVICES CO. LTD.

Per: 

Vice-President

K. O. W. A. EXPLORATION CO.

Per: 

President

TRANSFER OF EXPLORATORY PERMIT

BETWEEN:

WESTERN LAND SERVICES CO. LTD., a body corporate, duly incorporated under the laws of the Province of Alberta, with head office at Edmonton, (hereinafter called "the Transferor")

-and-

KANATA EXPLORATION CO., a body corporate, duly incorporated under the laws of the Province of Alberta, with head office at (hereinafter called "the Transferee")

THE TRANSFEROR being the holder of Exploratory Permit No. 71 dated the 31st day of October, A.D. 1968, in consideration of the sum of One (\$1.00) Dollar and other valuable consideration, payment of which is hereby acknowledged by the Transferor, hereby transfers unto the Transferee the said Exploratory Permit.

AND the Transferee hereby accepts this Transfer.

AND the Post Office address of the Transferee is 530 Guinness House, Calgary 2, Alberta

DATED this 21<sup>st</sup> day of NOVEMBER A.D. 1968

WESTERN LAND SERVICES CO. LTD.

Per: [Signature]  
Vice-President

KANATA EXPLORATION CO.

Per: [Signature]  
President

Per: [Signature]  
Vice-President

PROVINCE OF MANITOBA

I hereby certify that the within assignment is registered in the Mines Branch, Department of Mines and Natural Resources under

No. 13672 this 2nd day of Nov.

A. D. 1968

[Signature]  
CHIEF MINING RECORDER

Approved

[Signature]  
Minister of Mines and Natural Resources

BETWEEN:

WESTERN LAND SERVICES CO. LTD., a body corporate  
duly incorporated under the laws of the Province of  
Alberta with head office at Edmonton  
(hereinafter called the Transferor)

-and-

KANATA EXPLORATION CO., a body corporate, duly  
incorporated under the Laws of the State of Texas  
and registered to do business in Alberta, Saskatchewan  
Manitoba and B.C. with its Head Office Midland, Texas  
and an office Calgary, Alberta

(hereinafter called the Transferee)

The Transferor, being the holder of Exploratory Permits Nos.  
69 to 74 incl., dated the 31st day of October, 1968, in consideration  
of the sum of One (\$1.00) Dollar and other valuable consideration  
(payment of which is hereby acknowledged by the Transferor),  
hereby transfers unto the Transferee all of the Transferor's right  
and interest held under the said Exploratory Permit.

The said Transferor also transfers the deposit of cash or  
bonds held by the Department of Mines and Natural Resources, Province  
of Manitoba, to guarantee that they will perform the required work.

The Transferee hereby undertakes that the said deposit  
of cash or bonds shall continue to be held by the said Department  
to guarantee that the said work will be performed.

And the Transferee hereby agrees to this transfer to him  
of the said Exploratory Permit and the deposit of cash or bonds.

And the Post Office address of the Transferee is:

~~530 Guinness House, Calgary 2, Alberta.~~

206 Fina Bldg

IN WITNESS WHEREOF the Transferor has hereunto affixed its  
corporate seal duly attested by the hand of its proper officers this  
17th day of December A.D. 1968

WESTERN LAND SERVICES CO. LTD. Per: *G.P. Somervill*

G.P. SOMMERVILL, Vice-President

IN WITNESS WHEREOF the Transferee has hereunto affixed its  
corporate seal duly attested by the hand of its proper officers this  
23 day of December A.D. 1968

Per: *Ronald Ward*

Vice President

December 23, 1968

Kanata Exploration Co.  
530 Guinness House  
Calgary 2, Alberta

Gentlemen:

Attached herewith, duplicate copies of assignment from  
from Western Land Services Co. Ltd. to your Company covering Exploratory  
Permits 69 to 74 both inclusive. These assignments have been registered  
in this office December 2, 1968 under Document Nos. 13670 to 13675 resp.

Your copies of Exploratory Permit Nos. 69 to 74 are returned,  
also endorsed as to the registration of the assignment.

Yours truly,

T. Morgan  
Chief Mining Recorder

/ms  
encs.

P.S. copy to Western Land Services Co. Ltd.  
214 Centennial Building  
Edmonton, Alberta

KANATA EXPLORATION CO.

530 GUINNESS HOUSE  
CALGARY 2, ALBERTA

TELEPHONE: 264-5707

December 20, 1968

Mr. T. Morgan  
Chief Mining Recorder  
Room 904 Norquay Building  
Winnipeg 1, Manitoba

Re: Assignments and Transfers  
of Exploratory Permits Nos.  
69 to 74 inclusive


Dear Sir:

In response to your letter of December 17, 1968 we enclose herewith our copies of the subject assignments and exploratory permits for endorsement by your department. The attached assignments were executed the date as shown on the copies of same in your possession, and we would appreciate you inserting the date.

We shall appreciate receiving our copies of these documents at your early convenience.

Yours very truly,

KANATA EXPLORATION CO.

  
Ronald Ward  
Vice-President

/mc  
Encs.



December 17, 1968

Kanata Exploration Co.  
530 Guinness House  
Calgary, Alberta

Gentlemen:

Assignments have been completed from Western Land Services Co. Ltd. to your Company covering Exploratory Permits 69 to 74 both inclusive.

If you will return your copies of these permits, the assignments will be endorsed thereon and returned with your copies of the assignments.

Attached Official Receipt H 40412 in the amount of \$60.00 being fees for registering the assignments.

Yours truly,

T. Morgan  
Chief Mining Recorder

PT/oas  
Encl.

INTER-DEPARTMENTAL MEMORANDUM

FROM Mr. T. Morgan  
Chief Mining Recorder.



DATE December 13, 1968

TO Mr. F. W. Stewart  
Chief of Financial Services

SUBJECT Western Land Services Co. Ltd.

By memo dated November 29, 1968, your office were advised of the guarantee deposits made by Western Land Services Co. Ltd. on November 1, 1968, in the amounts of \$1,763.30, \$1,759.50, \$1,759.50, \$1,759.50 and \$3,507.40 <sup>and 2,507.40 (same)</sup> to cover exploratory permits Nos. 69 to 74 incl.

These permits have now been assigned to Kanata Exploration Co., which Company is registered with the Provincial Secretary.

Attached letter dated December 10, 1968 authorizing the transfer of the work deposits as listed above.

T. Morgan  
Chief Mining Recorder.

T

Enc.

*Returned  
to Public Works*

THIS INDENTURE MADE THIS 21st DAY OF NOVEMBER , A.D. 1968

BETWEEN:

WESTERN LAND SERVICES CO. LTD., a body corporate, duly incorporated under the laws of the Province of Alberta, with head office at Edmonton, <sup>REC-268 MINE BRES</sup> 44 04/2 96543 \*\*\*\*\*10.00

(hereinafter called "the Assignor")

- and -

KANATA EXPLORATION CO., a body corporate, duly incorporated under the laws of the Province of Alberta, with head office at Edmonton

(hereinafter called "the Assignee")

A S S I G N M E N T

WHEREAS the Assignor is the owner of Exploratory Permit No. 6<sup>9</sup>, dated the 31st day of October , A.D. 1968, and made between the Assignor as Permittee and the Director of Mines, Department of Mines and Natural Resources on behalf of Her Majesty the Queen in right of the Province of Manitoba, as Permitter (hereinafter called "the said Agreement").

AND WHEREAS the ownership of the Assignor in the said Agreement is now and always has been in the Assignor's capacity as agent of the Assignee.

WITNESSETH that in consideration of the premises and of the performance of the Assignor's obligations to the Assignee as agent of the Assignee, the Assignor doth hereby grant, transfer, assign, convey and set over to the Assignee all interest, estate, right and title in and to the said Agreement and the matters and substances comprised therein.

The Assignor hereby covenants and agrees with the Assignee that it shall and will from time to time and at any

*By cheque - 1679 - \$60.00  
Kanata Expl. Co.*

time hereafter, at the request and cost of the Assignee, do and perform all such acts and things and execute all such deeds and documents and give all such further assurances as the Assignee shall reasonably require to confirm and establish its entitlement to the said Agreement.


The Assignee hereby indemnifies and holds harmless the Assignor from and against any and all loss or damage which the Assignor could or may suffer as a result of or in any way arising out of the acquisition, holding and/or assignment of the said Agreement by the Assignor or which the Assignor could or may suffer as a result of or in any way arising out of the failure of the Assignee to pay or to perform the covenants and agreements of the Assignor expressed or implied in the said Agreement.

This Agreement shall enure to the benefit of and be binding upon the parties hereto, their successors and assigns.

IN WITNESS WHEREOF the parties hereto have affixed their common seals, duly authenticated by their proper officers in this regard the day and year first above written.

WESTERN LAND SERVICES CO. LTD.


Per:

  
Vice-President

KANATA EXPLORATION CO.

Per:

  
President



TRANSFER OF EXPLORATORY PERMIT

0.31749

3711481:

WESTERN LAND SERVICES CO. LTD., a body corporate, duly incorporated under the laws of the Province of Alberta, with head office at Edmonton, (hereinafter called "the Transferor")

-and-

KANATA EXPLORATION CO., a body corporate, duly incorporated under the laws of the Province of Alberta, with head office at (hereinafter called "the Transferee")

THE TRANSFEROR being the holder of Exploratory Permit No. 69 dated the 31st day of October, A.D. 1968, in consideration of the sum of One (\$1.00) Dollar and other valuable consideration, payment of which is hereby acknowledged by the Transferor, hereby transfers unto the Transferee the said Exploratory Permit.

AND the Transferee hereby accepts this Transfer.

AND the Post Office address of the Transferee is 530 Guinness House, Calgary 2, Alberta

DATED this 21st day of NOVEMBER A.D. 1968

WESTERN LAND SERVICES CO. LTD.

Per: [Signature]  
Vice-President

KANATA EXPLORATION CO.

Per: [Signature] President

Per: [Signature] Vice-President

PROVINCE OF MANITOBA

I hereby certify that the within assignment is registered in the Mines Branch, Department of Mines and Natural Resources under

No. 13670 this 2nd day of Dec.

A. D. 1968

[Signature]

CHIEF MINING RECORDER

Approved

[Signature]  
Minister of Mines & Natural Resources



# WESTERN LAND Services Co. Ltd.

214 CENTENNIAL BUILDING, EDMONTON, ALBERTA

TELEPHONES: EDMONTON (403) 424-0461  
CALGARY (403) 266-3076  
REGINA (306) 527-0661

December 10, 1968

R. G. HURLBURT, President  
G. P. SOMMERVILL, Vice-President

Please refer to file no. C3849

Chief Mining Recorder  
Department of Mines and Natural Resources  
Winnipeg, Manitoba

Dear Sir:

Re: Work deposits  
Exploratory Permits Nos. 69 to 74 inclusive

Western Land Services Co. Ltd. hereby transfers the work deposit to Kanata Exploration Co. re the above Permits.

Yours truly,

WESTERN LAND SERVICES CO. LTD.

G.P. SOMMERVILL, Vice-President

Per: *JW Patrick*  
J.W. PATRICK

/11

c.c. Kanata Exploration Co.

SURFACE LEASES — EASEMENTS — P & NG LEASES — DAMAGE SETTLEMENTS  
PLANT SITES — CONSULTANTS — CROWN SALES & FILINGS — APPRAISALS

AGENTS TO INDUSTRY



INTERDEPARTMENTAL MEMORANDUM

FROM Chief Mining Recorder



PROVINCE OF MANITOBA

DATE December 3, 1968

TO Mr. M. J. Gobert

Assistant Deputy Minister

SUBJECT Assgt. from Western Land Services Co.Ltd. to Kanata Exploration Co.

DEPARTMENT OF MINES AND NATURAL RESOURCES  
DEC 3 1968  
DIRECTOR OF MINES

DEPARTMENT OF MINES AND NATURAL RESOURCES  
DEC 3 1968  
ASSISTANT DEPUTY MINISTER'S OFFICE

Attached for the approval of the Minister of Mines and Natural Resources, assignments in duplicate of Exploratory Permit Nos. 69 to 74 both inclusive from Western Land Services Co.Ltd. to Kanata Exploration Co.

This Company has been registered with the Provincial Secretary.

The approval of the Minister is required under Section 274, Part VI-(Part North) of the Oil and Natural Gas Regulations.

*T. Morgan*  
T. Morgan

PT/oas  
Encls.

cc: Mr. J. S. Roper  
Director of Mines

RECOMMENDED FOR APPROVAL

*J. S. Roper*  
DIRECTOR OF MINES

KANATA EXPLORATION CO.

530 GUINNESS HOUSE  
CALGARY 2, ALBERTA

TELEPHONE: 264-5707

November 28, 1968

Mr. T. Morgan  
Chief Mining Recorder  
Room 904 Norquay Building  
Winnipeg 1, Manitoba

Re: Assignments and Transfers of  
Exploratory Permits Nos.69 to  
74 inclusive

Dear Sir:

In response to your letter of November 27th with regard to the subject Assignments and Transfers of Exploratory Permits, we are returning same herewith with the date on which these indentures were made inserted. We also enclose our cheque No. 1679 covering payment of the transfer fee.

Would you kindly return one copy of each of the Assignments and Transfers to this office when they have been approved and registered.

Yours very truly,

KANATA EXPLORATION CO.

*M. Cooney*

*M*  
Ronald Ward  
Vice-President

/mc  
Encs.



THIS INDENTURE MADE THIS 21st DAY OF NOVEMBER, A.D. 1968

BETWEEN:

WESTERN LAND SERVICES CO. LTD. a body corporate, duly incorporated under the laws of the Province of Alberta, with head office at Edmonton,

A40412  
96553 \*\*\*\*\*10.00

(hereinafter called "the Assignor")

- and -

KANATA EXPLORATION CO., a body corporate, duly incorporated under the laws of the Province of Alberta, with head office at Edmonton

(hereinafter called "the Assignee")

A S S I G N M E N T

WHEREAS the Assignor is the owner of Exploratory 70, dated the 31st day of July, A.D. 1968, and made between the Assignor as licensee of the Province of Alberta, by or part of Mines and Technical Surveys of the Province of Alberta in right of the Province of Alberta, as Provider (hereinafter called "the said Agreement"),

AND WHEREAS the ownership of the Assignor in the said Agreement is now and always has been in the Assignor's capacity as agent of the Assignee,

WITNESSETH that in consideration of the premises and the performance of the Assignor's obligations to the Assignee as agent of the Assignee, the Assignor doth hereby grant, transfer, convey and set over to the Assignee all interest, estate, right, title in and to the said Agreement and the matters and things comprised therein.

The Assignor hereby covenants and agrees with the Assignee that it shall and will from time to time and at any

time hereafter, at the request and cost of the Assignee, do and perform all such acts and things and execute all such deeds and documents and give all such further assurances as the Assignee shall reasonably require to confirm and establish its entitlement to the said Agreement.

The Assignee hereby indemnifies and holds harmless the Assignor from and against any and all loss or damage which the Assignor could or may suffer as a result of or in any way arising out of the acquisition, holding and/or assignment of the said Agreement by the Assignor or which the Assignor could or may suffer as a result of or in any way arising out of the failure of the Assignee to pay or to perform the covenants and agreements of the Assignor expressed or implied in the said Agreement.

This Agreement shall enure to the benefit of and be binding upon the parties hereto, their successors and assigns.

IN WITNESS WHEREOF the parties hereto have affixed their common seals, duly authenticated by their proper officers in this regard the day and year first above written.

WESTERN LAND SERVICES CO. LTD.

Per: [Signature]  
Vice-President

NANATA EXPLORATION CO.

Per: [Signature]  
President



TRANSFER OF EXPLORATORY PERMIT

BY AND BETWEEN:

WESTERN LAND SERVICES CO. LTD., a body corporate, duly incorporated under the laws of the Province of Alberta, with head office at Edmonton, (hereinafter called "the Transferor")

-and-

KANATA EXPLORATION CO., a body corporate, duly incorporated under the laws of the Province of Alberta, with head office at (hereinafter called "the Transferee")

THE TRANSFEROR being the holder of Exploratory Permit No. 70 dated the 31st day of October, A.D. 1968, in consideration of the sum of One (\$1.00) Dollar and other valuable consideration, payment of which is hereby acknowledged by the Transferor, hereby transfers unto the Transferee the said Exploratory Permit.

AND the Transferee hereby accepts this Transfer.

AND the Post Office address of the Transferee is 530 Guinness House, Calgary 2, Alberta

DATED this 21st day of NOVEMBER A.D. 1968

WESTERN LAND SERVICES CO. LTD.

Per: [Signature]  
Vice-President

KANATA EXPLORATION CO.

Per: [Signature] President

Per: [Signature] Vice-President

PROVINCE OF MANITOBA

I hereby certify that the within assignment is registered in the Mines Branch, Department of Mines and Natural Resources under

No. 13671 this 2nd day of Dec.

A. D. 1968.

[Signature]  
CHIEF MINING RECORDER

Approved  
[Signature]  
Minister of Mines & Natural Resources

# KANATA EXPLORATION CO.

530 GUINNESS HOUSE  
CALGARY 2, ALBERTA

TELEPHONE: 264-5707

November 21, 1968

The Minister  
Department of Mines and Natural Resources  
Province of Manitoba  
904 Norquay Building  
Winnipeg 1, Manitoba.

Re: Assignments and Transfers of  
Exploratory Permits Nos.69 to  
74 inclusive


Dear Sir:

Enclosed please find, in duplicate, Assignments and Transfers of Exploratory Permits covering the subject Oil and Natural Gas Permits which we understand are to be approved by you and registered by the Chief Mining Recorder, Mines Branch.

Would you be good enough to return one copy of each of the Assignments and Transfers to this office when they have approved and registered. If there is a fee in this connection please advise us and we will remit our cheque by return mail.

Yours very truly,

KANATA EXPLORATION CO.

  
\_\_\_\_\_  
Ronald Ward

/mc  
Encs.



November 18, 1968

Kanata Exploration Co.  
530 Guinness House  
Calgary 2, Alberta

Dear Sir:

Re: Exploratory Permits 69 to 74 incl.  
Western Land Services Co. Ltd.

I acknowledge receipt of your letter of Nov. 13th, re a proposed program of work that you intend to perform on the above permits, in the amount of an estimated cost of \$3,000.00 as part of the work program.

I have been advised by Mr. J. S. Roper, Director of Mines that the costs of this program is applicate to the work requirements of the subject permits.

Yours truly,

T. Morgan  
Chief Mining Recorder

TM/ms

KANATA EXPLORATION CO.

530 GUINNESS HOUSE  
CALGARY 2, ALBERTA

TELEPHONE: 264-5707

November 13, 1968

Mr. T. Morgan  
Chief Mining Recorder  
Department of Mines and Natural Resources  
904 Norquay Building  
Winnipeg 1, Manitoba

Re: Permits Nos.69-74 Inclusive  
Hudson Bay Lowlands, Manitoba

Dear Sir:

It is our intention to obtain microfilm of the tapes of the aeromagnetic work done by the Department of Mines and Technical Surveys in the approximate area of the above permits, which are presently in the name of Western Land Services Co. Ltd. We will have this raw data interpreted by a geophysical consulting firm to produce a depth to the Basement (Magnetic) Map in order that we may better assess the expected thickness of Paleozoic sediments in this area.

Total estimated cost of the initial project is \$3,000. Would you please advise, at your earliest convenience, if these costs are applicable to the work requirements on the subject permits.

Yours very truly,

KANATA EXPLORATION CO.

D. F. Bacon

D. F. Bacon

*OK  
MAP.*

*M. Rejoice:  
I have checked with Hugh and confirmed this will be legitimate new work, i.e. specific study of an area covered only in broad reconnaissance by G.S.S. 15 NOV. 68.*

DFB:mc

November 5, 1968

Western Land Services Co. Ltd.  
c/o Ivan Deacon  
205 Credit Foncier Building  
286 Smith Street  
Winnipeg, Manitoba

Dear Sirs:

Enclosed herewith Exploratory Permit Nos. 69 to 74 inclusive, issued under Part VI of the Regulations under "The Mines Act" for the disposal of Oil and Natural Gas Rights. These permits are issued in the name of Western Land Services Co. Ltd. for a period of four years computed from October 31, 1968.

Also enclosed Official Receipt Nos. H 38655 to H 38666 covering application fees and deposits for the above permits.

Yours truly,

T. Morgan  
Chief Mining Recorder

TM/oas  
Encls.

SWIFT, MACLEOD, DEACON & KIRBY

Barristers & Solicitors

74

CLIVE J. MACLEOD, Q.C.  
IVAN J. R. DEACON, Q.C., LL.B.  
JACK C. KIRBY, B.A., LL.B.  
JOHN E. DEACON, B.A., LL.B.

205 Credit Foncier Building  
286 Smith Street  
WINNIPEG, CANADA

Cable Address: "HUDORMAR"  
Postal Address: P.O. BOX 774  
WINNIPEG 1  
Telephone: 942-3391  
Area Code: 204

October 30th, 1968.

T. Morgan, Esq.,  
Chief Mining Recorder,  
904 Norquay Building,  
401 York Avenue,  
WINNIPEG 1, Manitoba.

OCT 31-68 <sup>MINE</sup><sub>BRES</sub> 69533\*\*\*\*250.00  
ORIT 38665

Dear Sirs:

ORIT. 39666

We hereby apply on behalf of Western Land Services Co. Ltd. and pursuant to its instructions for an exploration permit covering the following:

OCT 31-68 <sup>MINE</sup><sub>BRES</sub> 69543\*\*\*\*3,507.40

Whole of grid area 92 degrees 15 minutes longitude; 56 degrees 50 minutes latitude, containing 70,148 acres.

R.R. A2679 650.94  
Chiqu T10537 2856.46  
Forfeited RRA4989 1386.06

The extent and character of the exploration to be carried on by Western Land Services Co. Ltd. in respect of the above area and five other areas in respect of which it is concurrently applying for like permits is set forth on the attached statement.

Refunded R.R. A4990 81470.40  
CK6m018783

Certified cheque or cheques are enclosed to cover the permit fee of \$250.00 and the deposit of five cents per acre.

Western Land Services Co. Ltd. is authorized to carry on business in Manitoba.

Yours truly,

SWIFT MACLEOD DEACON KIRBY & GALBRAITH  
per *John Deacon*

IJRD/ef.  
Encls.

appl. fee.  
DEPOSIT

250<sup>00</sup>  
3507.40  

---

3757.40

Received  
4:30 PM  
30/10/68  
J.M.

By CK,  
3757.40  
D 111257



EXTENT AND CHARACTER OF EXPLORATION TO BE  
CARRIED ON BY WESTERN LAND SERVICES CO. LTD.  
PURSUANT TO THE PERMIT HEREBY APPLIED FOR  
AND FIVE OTHER PERMITS CONCURRENTLY BEING  
APPLIED FOR BY IT

---

1. Initial examination will be performed by a surface geophysical reconnaissance by fixed wing aircraft and helicopter of the permit area and surrounding areas where necessary to support work done in the permit area. Estimated expenditure for this phase is \$2,500.00.

2. Retain a geophysical consultant to analyze and interpret available aeromagnetic data in the permit areas and surrounding areas for the purpose of obtaining estimates of thicknesses of sediments and configuration of basement structure. Additional geophysical work will be conducted if necessary for improved definition of anomalous areas. Estimated cost of this phase of work is \$5,000.00.

3. If the preceding phases of examinations show areas meritorious for testing, the stratographic basement test will be drilled at an estimated cost of \$60,000.00.

7

SWIFT, MACLEOD, DEACON & KIRBY

Barristers & Solicitors

CLIVE J. MACLEOD, Q.C.  
IVAN J. R. DEACON, Q.C., LL.B.  
JACK C. KIRBY, B.A., LL.B.  
JOHN E. DEACON, B.A., LL.B.

205 Credit Foncier Building  
286 Smith Street  
WINNIPEG, CANADA

Cable Address: "HUDORMAR"  
Postal Address: P.O. BOX 774  
WINNIPEG 1  
Telephone: 942-3391  
Area Code: 204

October 30th <sup>NINE</sup> 1968 <sup>BRES</sup> \*\*\*250.00

OR 1738655 6943(9)  
07

T. Morgan, Esq.,  
Chief Mining Recorder,  
904 Norquay Building,  
401 York Avenue,  
WINNIPEG 1, Manitoba.

OCT 31-68 <sup>NINE</sup> 69443 \*\*\*1,763.30  
<sup>BRES</sup>

OR 1738656

CB 36A.

Dear Sir:

Cheque 110527 Refund 22679 327.17

We hereby apply on behalf of Western Land Services Co. Ltd. and pursuant to its instructions for an exploration permit covering the following:

Forfeited C.R. A 4989  
CK 6M 018781

South half of grid area 91 degrees fifteen minutes longitude; 56 degrees 40 minutes latitude, containing 35,266 acres.

The extent and character of the exploration to be carried on by Western Land Services Co. Ltd. in respect of the above area and five other areas in respect of which it is concurrently applying for like permits is set forth on the attached statement.

Certified cheque or cheques are enclosed to cover the permit fee of \$250.00 and the deposit of five cents per acre.

Western Land Services Co. Ltd. is authorized to carry on business in Manitoba.

Yours truly,

SWIFT MACLEOD DEACON KIRBY & GALBRAITH  
per *John E. Deacon*

IJR/ef.  
Encls.

Received 4.30 PM  
30/10/68  
Wm

Appl. fee  
Deposit

250.00  
1763.30  
2013.30

2013.30

D111253

SWIFT, MACLEOD, DEACON & KIRBY

Barristers & Solicitors

CLIVE J. MACLEOD, Q.C.  
IVAN J. R. DEACON, Q.C., LL.B.  
JACK C. KIRBY, B.A., LL.B.  
JOHN E. DEACON, B.A., LL.B.

205 Credit Foncier Building  
286 Smith Street  
WINNIPEG, CANADA

Cable Address: "HUDORMAR"  
Postal Address: P.O. BOX 774  
WINNIPEG 1  
Telephone: 942-3391  
Area Code: 204

71  
October 30th, 1968.  
OCT 31-68 <sup>LINE</sup> <sub>BRES</sub> 69473 \*\*\*250.00

ORH. 38659

T. Morgan, Esq.,  
Chief Mining Recorder,  
904 Norquay Building,  
401 York Avenue,  
WINNIPEG 1, Manitoba.

Dear Sir:

We hereby apply on behalf of Western Land Services Co. Ltd. and pursuant to its instructions for an exploration permit covering the following:

North Half of grid area 91 degrees 45 minutes longitude; fifty-six degrees 40 minutes latitude, containing 35,190 acres.

OCT 31-68 <sup>LINE</sup> <sub>BRES</sub> 69483 \*\*\*1,759.50  
R.R. A 2679 - Cheque 110537  
326.05  
Forfeited 1432.85  
R.R. A 4989

The extent and character of the exploration to be carried on by Western Land Services Co. Ltd. in respect of the above area and five other areas in respect of which it is concurrently applying for like permits is set forth on the attached statement.

Certified cheque or cheques are enclosed to cover the permit fee of \$250.00 and the deposit of five cents per acre.

Western Land Services Co. Ltd. is authorized to carry on business in Manitoba.

Yours truly,

SWIFT MACLEOD DEACON KIRBY & GALBRAITH

IJR/ef.  
Encls.

per *John Deacon*

Received  
4:30 PM  
29/10/68  
By D Jm  
111256

2009.50

Appl. fee.  
Deposit

250.00  
1759.50  
2009.50

SWIFT, MACLEOD, DEACON & KIRBY

Barristers & Solicitors

CLIVE J. MACLEOD, Q.C.  
IVAN J. R. DEACON, Q.C., LL.B.  
JACK C. KIRBY, B.A., LL.B.  
JOHN E. DEACON, B.A., LL.B.

205 Credit Foncier Building  
286 Smith Street  
WINNIPEG, CANADA

Cable Address: "HUDORMAR"  
Postal Address: P.O. BOX 774  
WINNIPEG 1  
Telephone: 942-3391  
Area Code: 204

October 30th, 1968. *70,70*

T. Morgan, Esq.,  
Chief Mining Recorder,  
904 Norquay Building,  
401 York Avenue,  
WINNIPEG 1, Manitoba.

OCT 31-68 <sup>MINE</sup><sub>BRES</sub> 69453\*\*\*\*250.00

*ORH 38657*

Dear Sir:

We hereby apply on behalf of Western Land Services Co. Ltd. and pursuant to its instructions for an exploration permit covering the following:

*ORH-38658*  
OCT 31-68 <sup>MINE</sup><sub>BRES</sub> 69463\*\*\*\*1,759.50

North Half of grid area 91 degrees thirty minutes longitude; fifty-six degrees forty minutes latitude, containing 35,190 acres.

*326.65*  
*1232.85*  
*R.R.A 4985*  
*Perfect*

The extent and character of the exploration to be carried on by Western Land Services Co. Ltd. in respect of the above area and five other areas in respect of which it is concurrently applying for like permits is set forth on the attached statement.

Certified cheque or cheques are enclosed to cover the permit fee of \$250.00 and the deposit of five cents per acre.

Western Land Services Co. Ltd. is authorized to carry on business in Manitoba.

Yours truly,

SWIFT MACLEOD DEACON KIRBY & GALBRAITH

per *Ivan R Deacon*

*Appl. fee.*  
*DEPOSIT*

*250.00*  
*1759.50*  

---

*2009.50*

*Received 4.30 PM*  
*30/10/68*  
*Mr.*

IJR/ef.  
Encls.

*By ck.*  
*2009.50*  
*D 11254*

SWIFT, MACLEOD, DEACON & KIRBY

Barristers & Solicitors

CLIVE J. MACLEOD, Q.C.  
IVAN J. R. DEACON, Q.C., LL.B.  
JACK C. KIRBY, B.A., LL.B.  
JOHN E. DEACON, B.A., LL.B.

205 Credit Foncier Building  
286 Smith Street  
WINNIPEG, CANADA

Cable Address: "HUDORMAR"  
Postal Address: P.O. BOX 774  
WINNIPEG 1  
Telephone: 942-3391  
Area Code: 204

October 30th, 1968.

72

T. Morgan, Esq.,  
Chief Mining Recorder,  
904 Norquay Building,  
401 York Avenue,  
WINNIPEG 1, Manitoba.

OCT 31-68 <sup>NINE</sup>/<sub>BRES</sub> 69493 \*\*\*250.00

ORH 38661

Dear Sir:

ORH 38662

OCT 31-68 <sup>NINE</sup>/<sub>BRES</sub> 69503 \*\*\*1,759.50

We hereby apply on behalf of Western Land Services Co. Ltd. and pursuant to its instructions for an exploration permit covering the following: 4

North Half of grid area 92 degrees longitude;  
56 degrees 40 minutes latitude, containing  
35,190 acres.

RR, A2674  
Cheque T10537  
81226/5  
Forfeited  
R.R. A4989  
1432.85

The extent and character of the exploration to be carried on by Western Land Services Co. Ltd. in respect of the above area and five other areas in respect of which it is concurrently applying for like permits is set forth on the attached statement.

Certified cheque or cheques are enclosed to cover the permit fee of \$250.00 and the deposit of five cents per acre.

Western Land Services Co. Ltd. is authorized to carry on business in Manitoba.

Yours truly,

IJRD/ef.  
Encls.

SWIFT MACLEOD DEACON KIRBY & GALBRAITH  
per Ivan J. Deacon

Received  
4:30 PM  
30 Oct 68  
By [Signature]

Appl. fee  
Deposit

250.00  
1759.50  
\$ 2009.50

D111255

SWIFT, MACLEOD, DEACON & KIRBY

Barristers & Solicitors

CLIVE J. MACLEOD, Q.C.  
IVAN J. R. DEACON, Q.C., LL.B.  
JACK C. KIRBY, B.A., LL.B.  
JOHN E. DEACON, B.A., LL.B.

205 Credit Foncier Building  
286 Smith Street  
WINNIPEG, CANADA

Cable Address: "HUDORMAR"  
Postal Address: P.O. BOX 774  
WINNIPEG 1  
Telephone: 942-3391  
Area Code: 204

October 30th, 1968.

T. Morgan, Esq.,  
Chief Mining Recorder,  
904 Norquay Building,  
401 York Avenue,  
WINNIPEG 1, Manitoba.

Dear Sir:

We hereby apply on behalf of Western Land Services  
Co. Ltd. and pursuant to its instructions for an exploration  
permit covering the following:

Whole of grid area 92 degrees longitude;  
56 degrees 50 minutes latitude, containing  
70,148 acres.

The extent and character of the exploration to be  
carried on by Western Land Services Co. Ltd. in respect of  
the above area and five other areas in respect of which it  
is concurrently applying for like permits is set forth on  
the attached statement.

Certified cheque or cheques are enclosed to cover  
the permit fee of \$250.00 and the deposit of five cents per  
acre.

Western Land Services Co. Ltd. is authorized to  
carry on business in Manitoba.

Yours truly,

SWIFT MACLEOD DEACON KIRBY & GALBRAITH

per *John P. Deacon*

OCT 31-68 <sup>MINE</sup><sub>BRES</sub> 69513 \*\*\*250.00  
*OR H 38663*

*OR H 30664*  
OCT 31-68 <sup>MINE</sup><sub>BRES</sub> 69523 \*\*\*3,507.40  
*R.R. A 2679*

*650.94*  
*Cheque T105375*

*Disputed 2856.46*  
*R.R. A 4989-1386.06*  
*Refunded*  
*R.R. 4990 9,470.40*

*CK 670 018783*

*Received 4:30 PM*  
*30/10/68*  
*J.M.*

*By ck. 3757.40*  
*D, 11258*

*Appl. fee*  
*Deposit*

*250.00*  
*3507.40*  
*3757.40*

**FILE BACK COVER No.** \_\_\_\_\_

FROM

TO

SUBJECT: -

*Exploration Permits No. 69-74*

*3. General Correspondence*