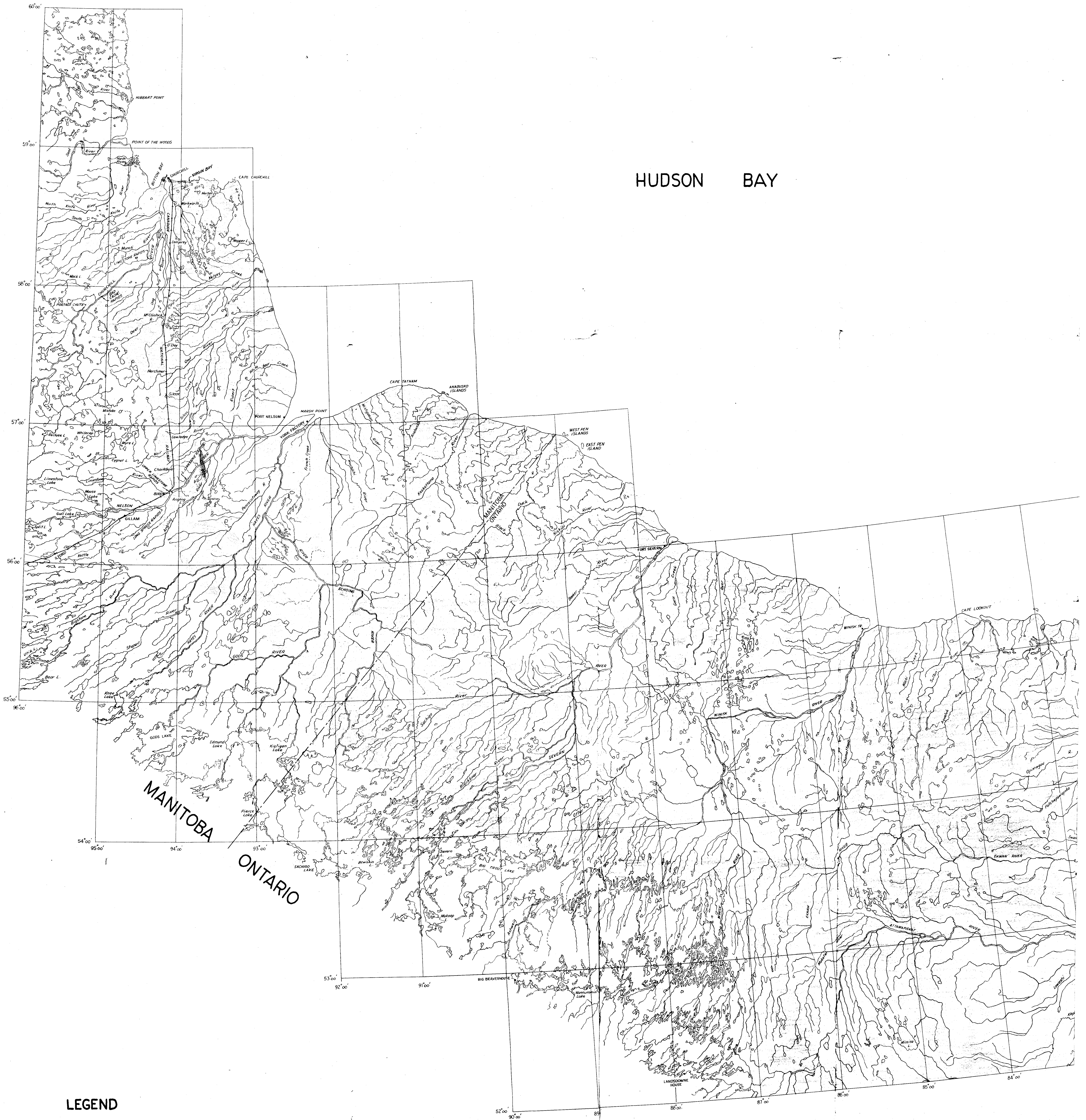


# HUDSON BAY



## LEGEND

### SILURIAN (Undivided)

PORT NELSON, SEVERN RIVER, EKWAN RIVER, AND ATTAWAPISKAT FORMATIONS.

### UPPER ORDOVICIAN

CHURCHILL RIVER GROUP (CAUTION CREEK AND CHASM CREEK FORMATIONS) AND RED HEAD RAPIDS FORMATION. INCLUDES SHAMATTAWA FORMATION OF SAVAGE AND VAN TUYL (1919)

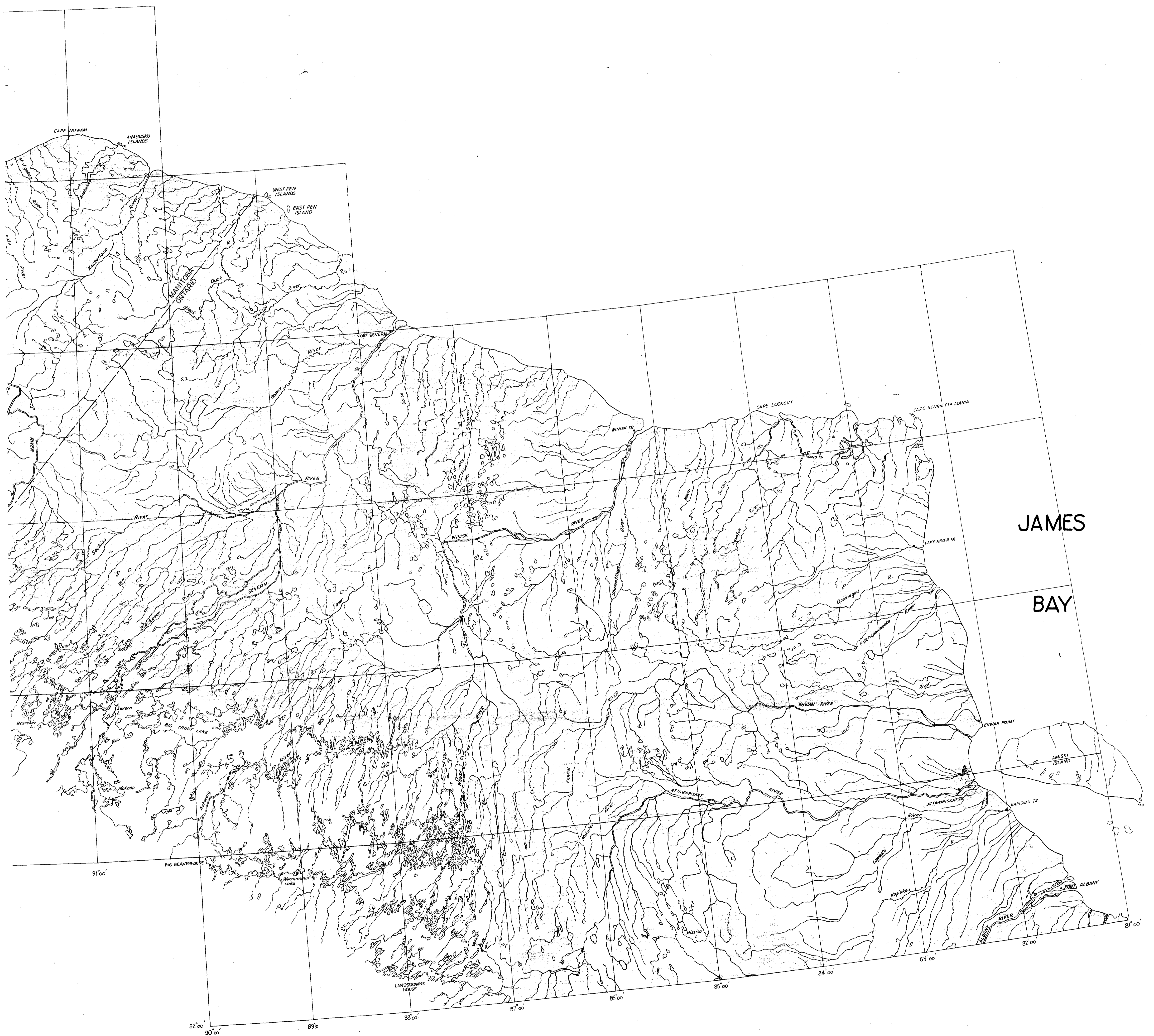
BAD CACHE RAPIDS GROUP (PORTAGE CHUTE AND SURPRISE CREEK FORMATIONS) INCLUDES NELSON RIVER FORMATION OF SAVAGE AND VAN TUYL (1919)

### PRECAMBRIAN (Undivided)

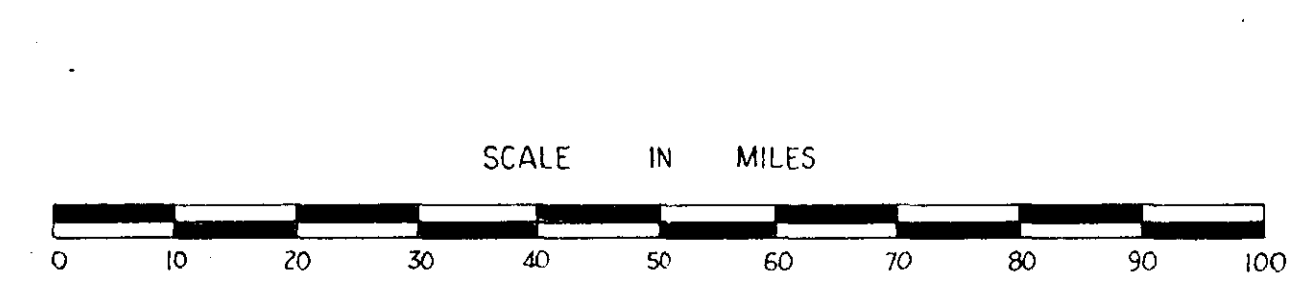
NORT  
(ALL GE)

SCALE IN  
0 10 20 30 40 50

# HUDSON BAY



**GEOLOGICAL SKETCH MAP  
OF THE  
NORTHERN HUDSON BAY LOWLAND**  
(ALL GEOLOGICAL BOUNDARIES ARE VERY APPROXIMATE)



K  
FIG. 1