








# Calcium Carbonate Content \*

\* based on dominant parent material,  
Generalized Soil Landscape Map  
Manitoba



## Calcium Carbonate Content

-  weakly (1-5%)
-  moderately (6-15%)
-  strongly (16-25%)
-  very strongly (26-40%)
-  extremely (>40%)
-  organic
-  not classified

