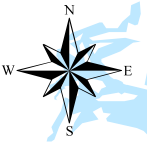


# Top 0-30 cm Soil Moisture


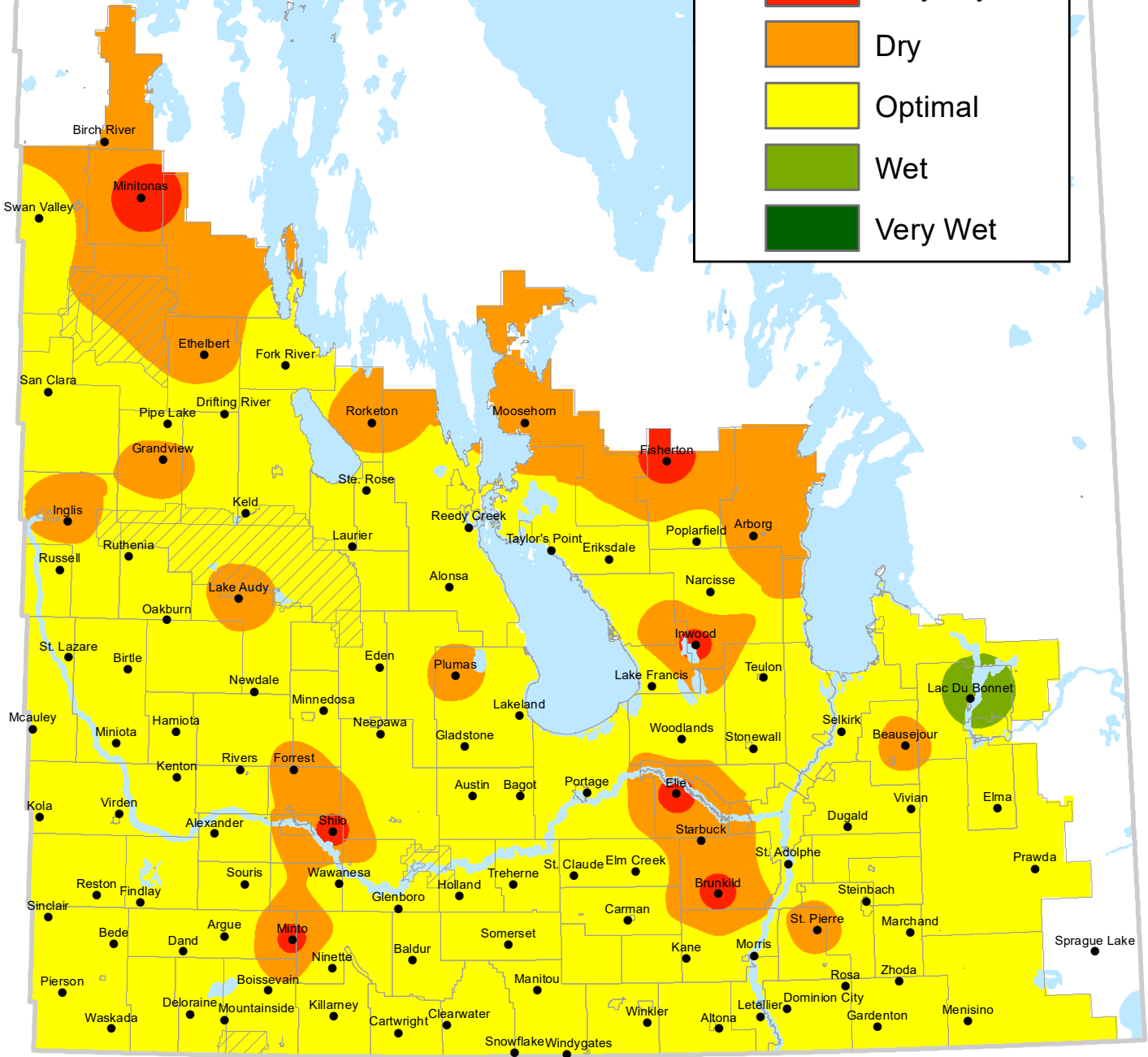
## October 31, 2021



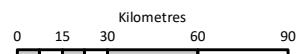
### Moisture Condition

Regional soil moisture on October 31 relative to Field Capacity

- Very Dry
- Dry
- Optimal
- Wet
- Very Wet



Based on weather data recorded from MB Agriculture Weather Program  
 The colours on this map represent measured soil moisture values from automated instruments at sites across Manitoba  
 Qualitative range (very dry to very wet) is based on the amount of current soil moisture relative to field capacity.  
 Field Capacity is the maximum amount of moisture the soil can hold when drainage due to gravity stops.



For more information, contact your local Manitoba Agriculture and Resource Development office.