

Hydrologic Forecast Centre - Manitoba Transportation and Infrastructure

Assiniboine River Flows and Levels			
Last Reading Date	Hydrometric Stations	Flow (cfs)	Level (feet)
30-Apr-25	Assiniboine River near Sturgis	123	
30-Apr-25	Assiniboine River at Kamsack	1,620	
30-Apr-25	Assiniboine River near Russell	1,591	
30-Apr-25	Assiniboine River Southwest of St. Lazare		1,280.75
30-Apr-25	Assiniboine River near Miniota	5,087	
30-Apr-25	Assiniboine River East of Virden		1,215.46
30-Apr-25	Assiniboine River North of Griswold		1,195.24
30-Apr-25	Assiniboine River at Brandon	5,939	
30-Apr-25	Assiniboine River near Holland	7,247	
30-Apr-25	Assiniboine River near Portage la Prairie	7,180	
30-Apr-25	Assiniboine River at Baie St. Paul		791.84
30-Apr-25	Assiniboine River at Headingley	7,554	

Note: Please go to the next pages to view the historical and current flow hydrographs and water levels for these rivers

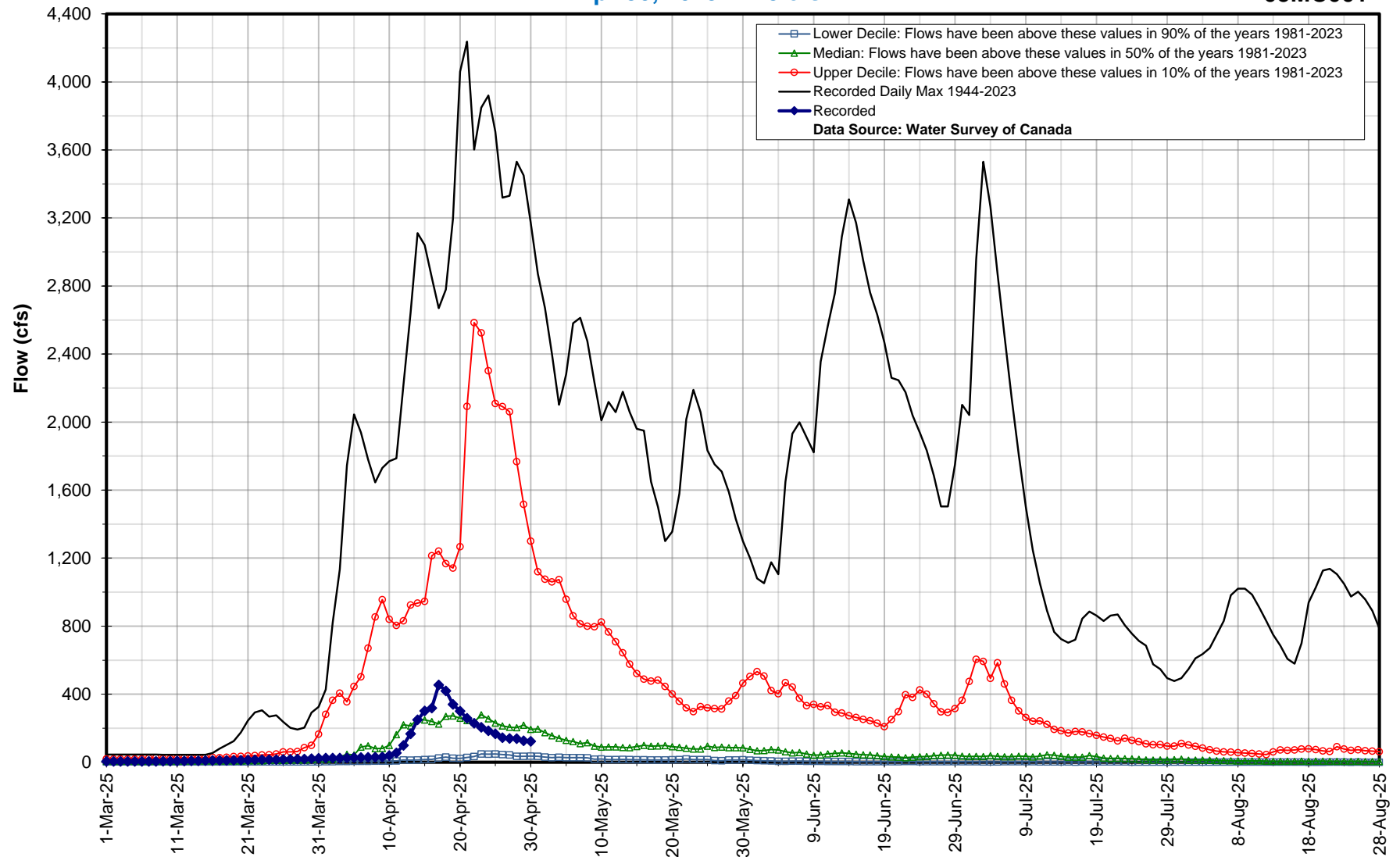
* Real-time flow and level data is provisional and subject to change. Data provided by Water Survey of Canada/Environment Canada

Hydrologic Forecast Centre - Manitoba Transportation and Infrastructure

Assiniboine River near Sturgis

Apr 30, 2025 : 123 cfs

05MC001

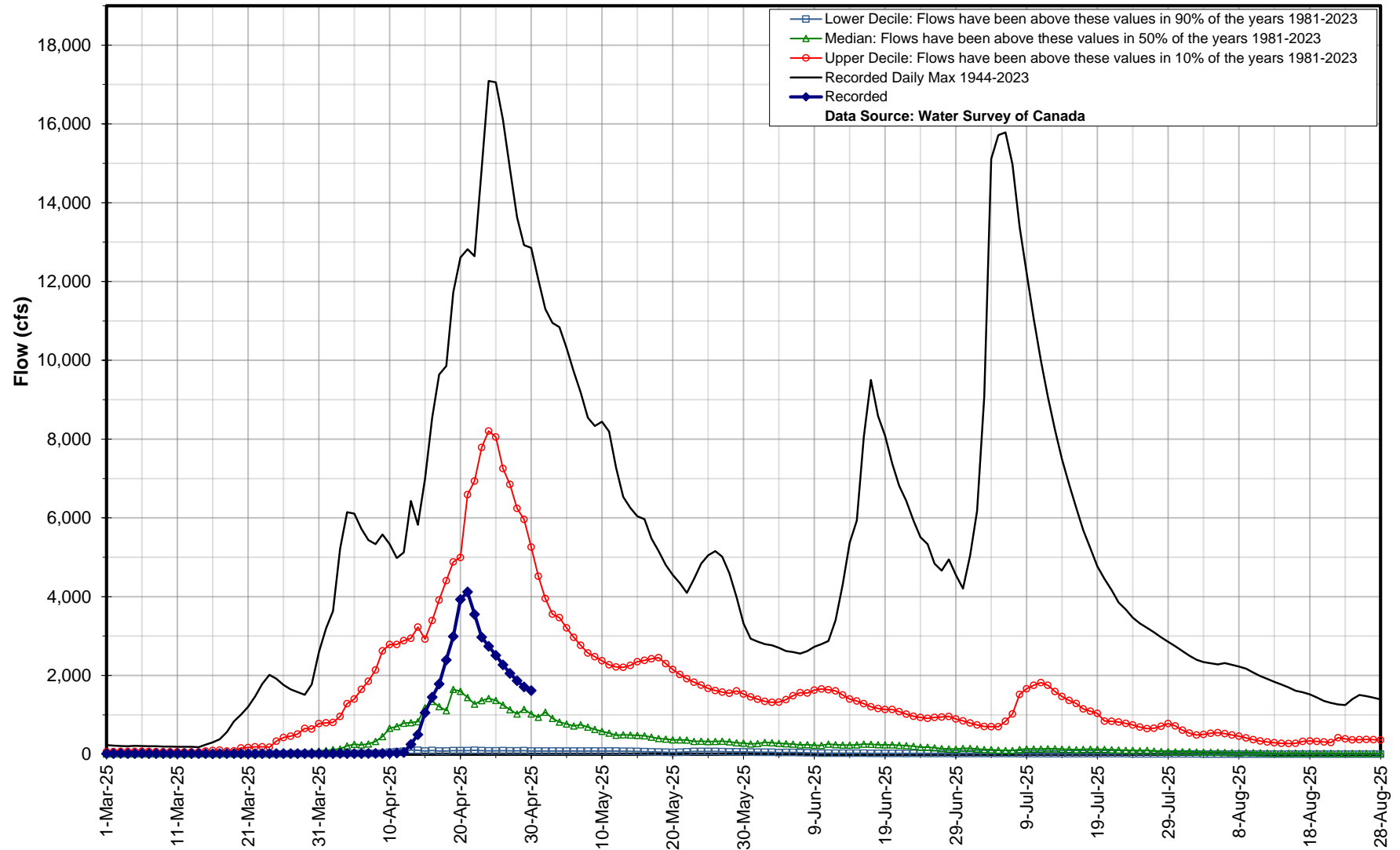


Hydrologic Forecast Centre - Manitoba transportation and Infrastructure

Assiniboine River at Kamsack

Apr 30, 2025 : 1,620 cfs

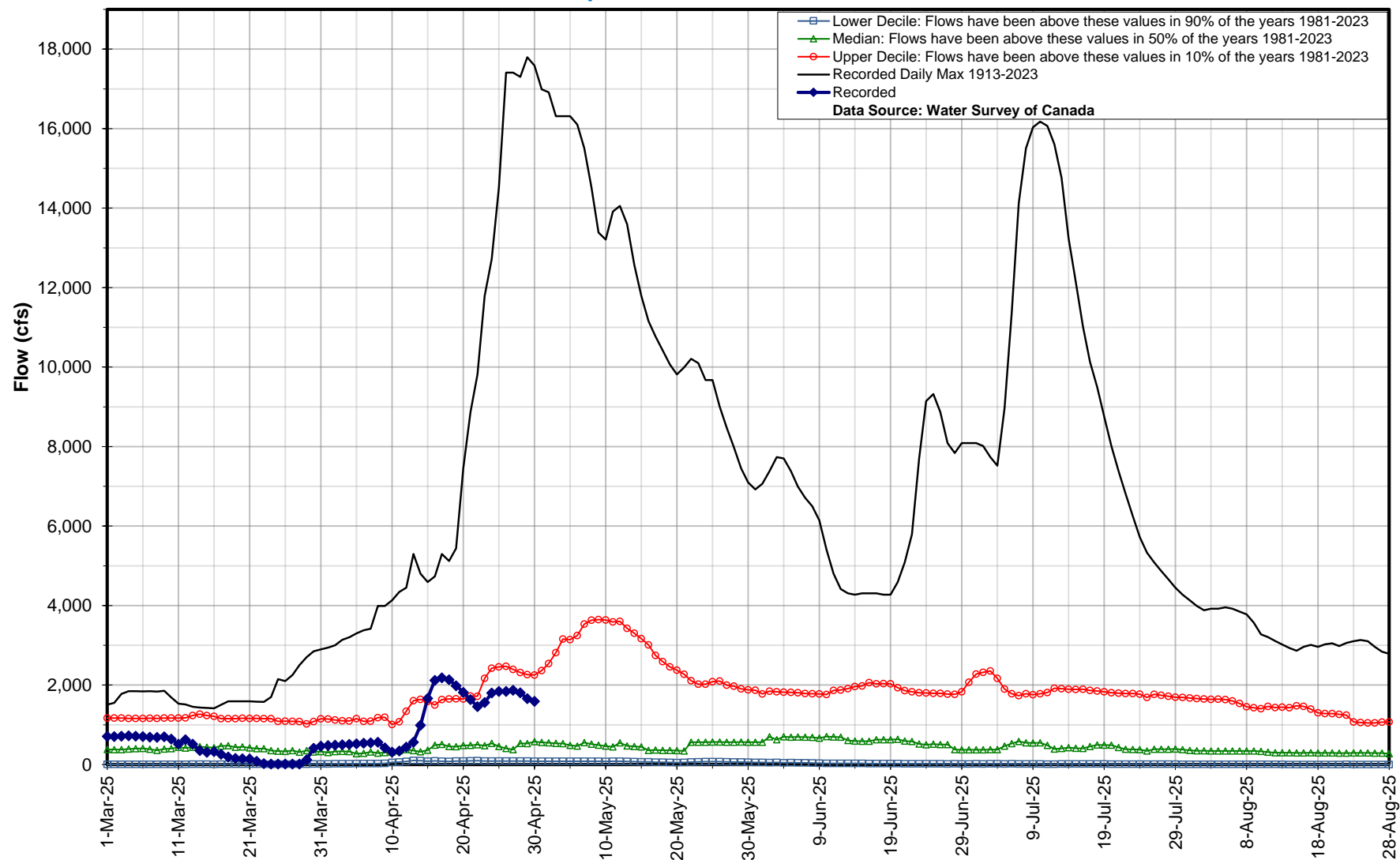
05MD004



Assiniboine River near Russell

Apr 30, 2025 : 1,591 cfs

05ME001

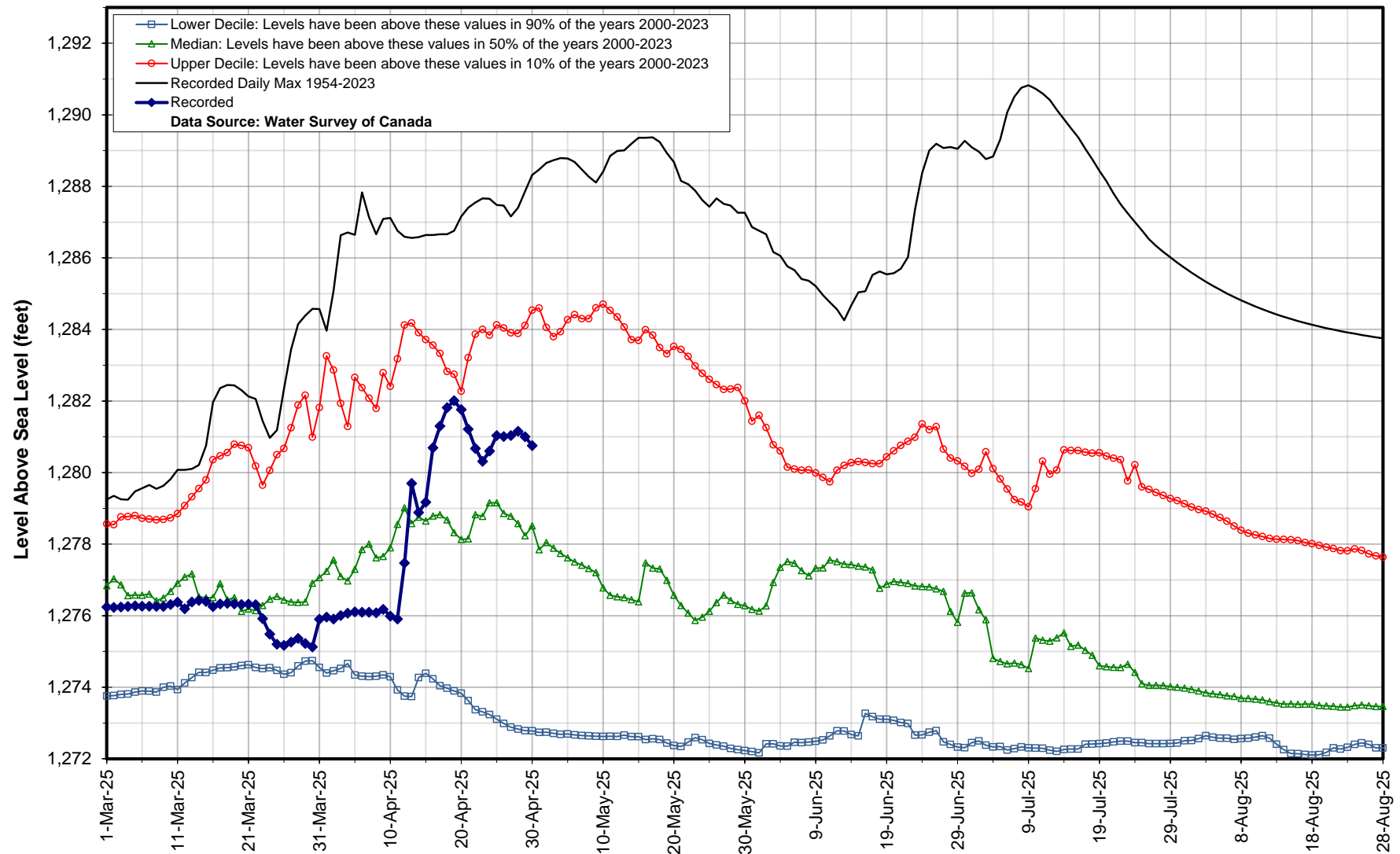


Hydrologic Forecast Centre - Manitoba Transportation and Infrastructure

Assiniboine River Southwest of St. Lazare

Apr 30, 2025 : 1,280.75 ft

05ME011

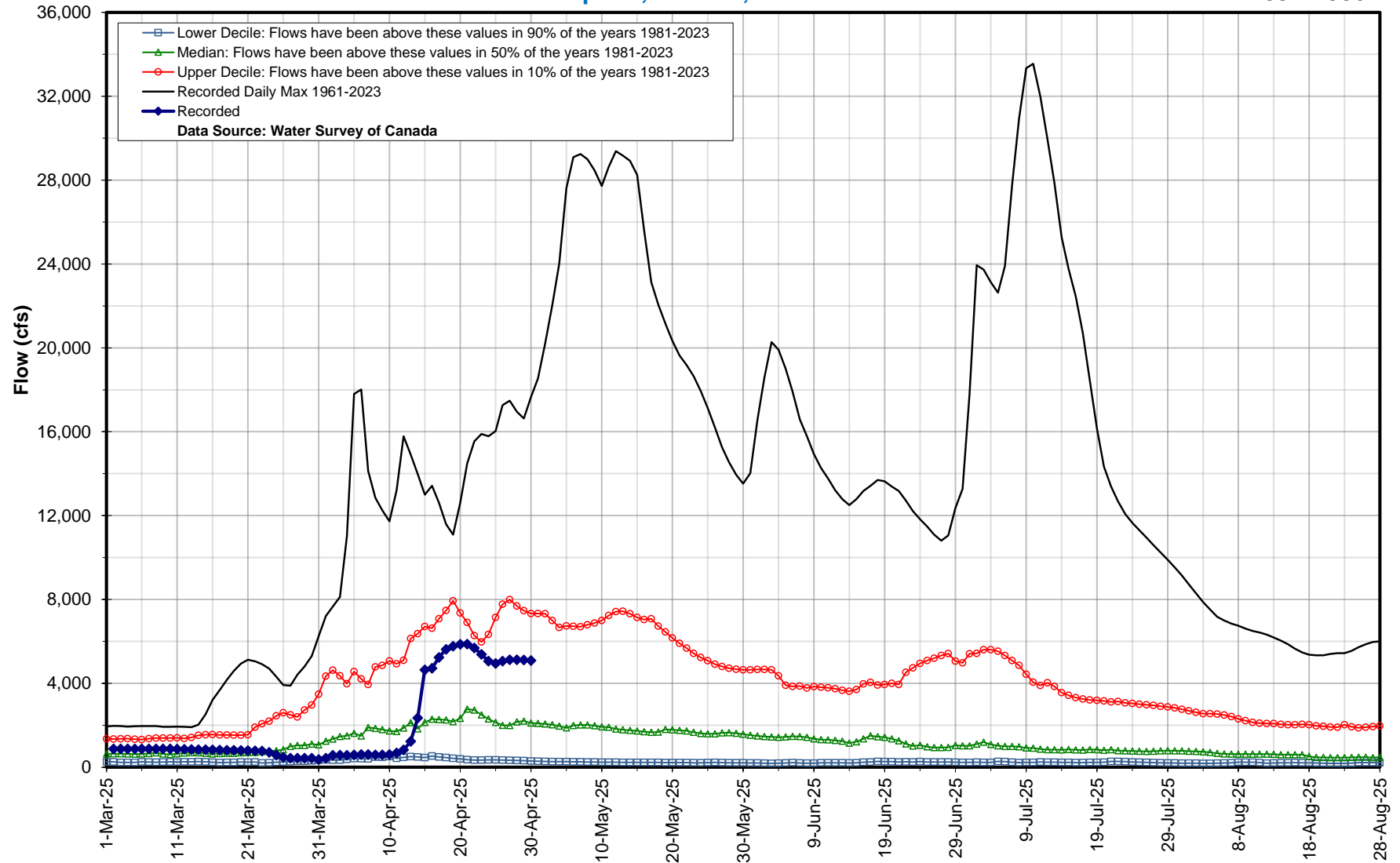


Hydrologic Forecast Centre - Manitoba Transportation and Infrastructure

Assiniboine River near Miniota

Apr 30, 2025 : 5,087 cfs

05ME006

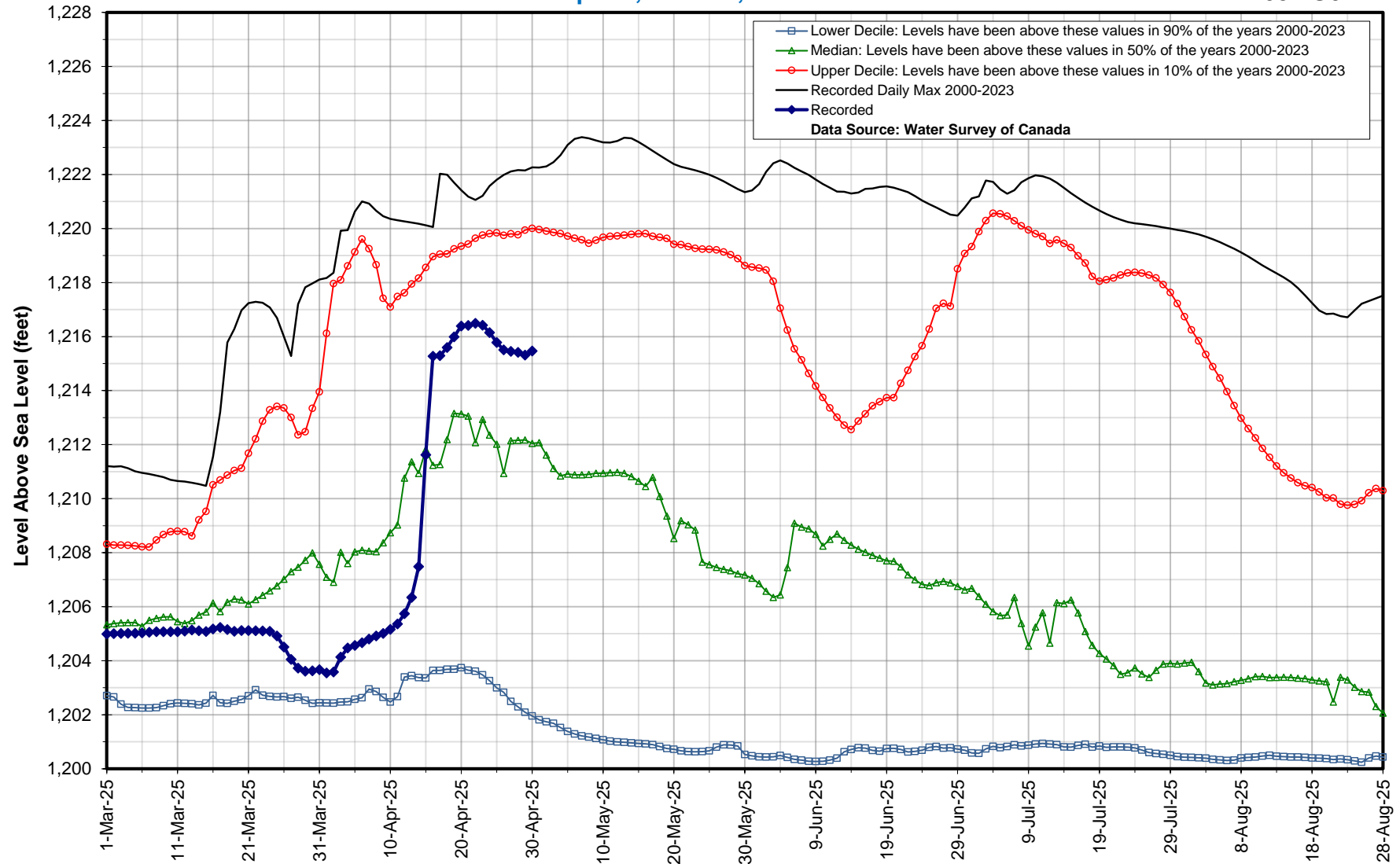


Hydrologic Forecast Centre - Manitoba Transportation and Infrastructure

Assiniboine River East of Virden

Apr 30, 2025 : 1,215.46 ft

05MG014

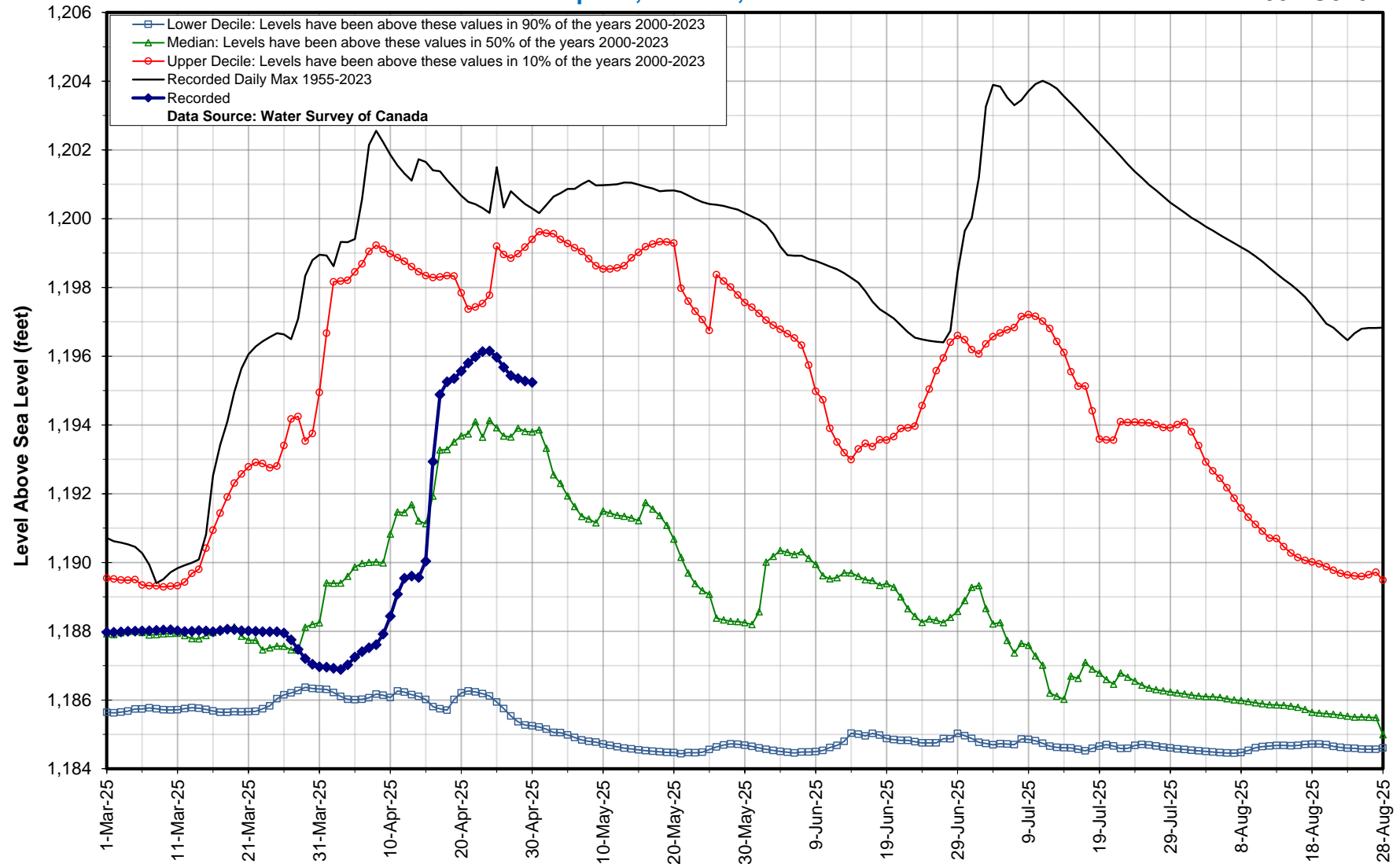


Hydrologic Forecast Centre - Manitoba Transportation and Infrastructure

Assiniboine River North of Griswold

Apr 30, 2025 : 1,195.24 ft

05MG013

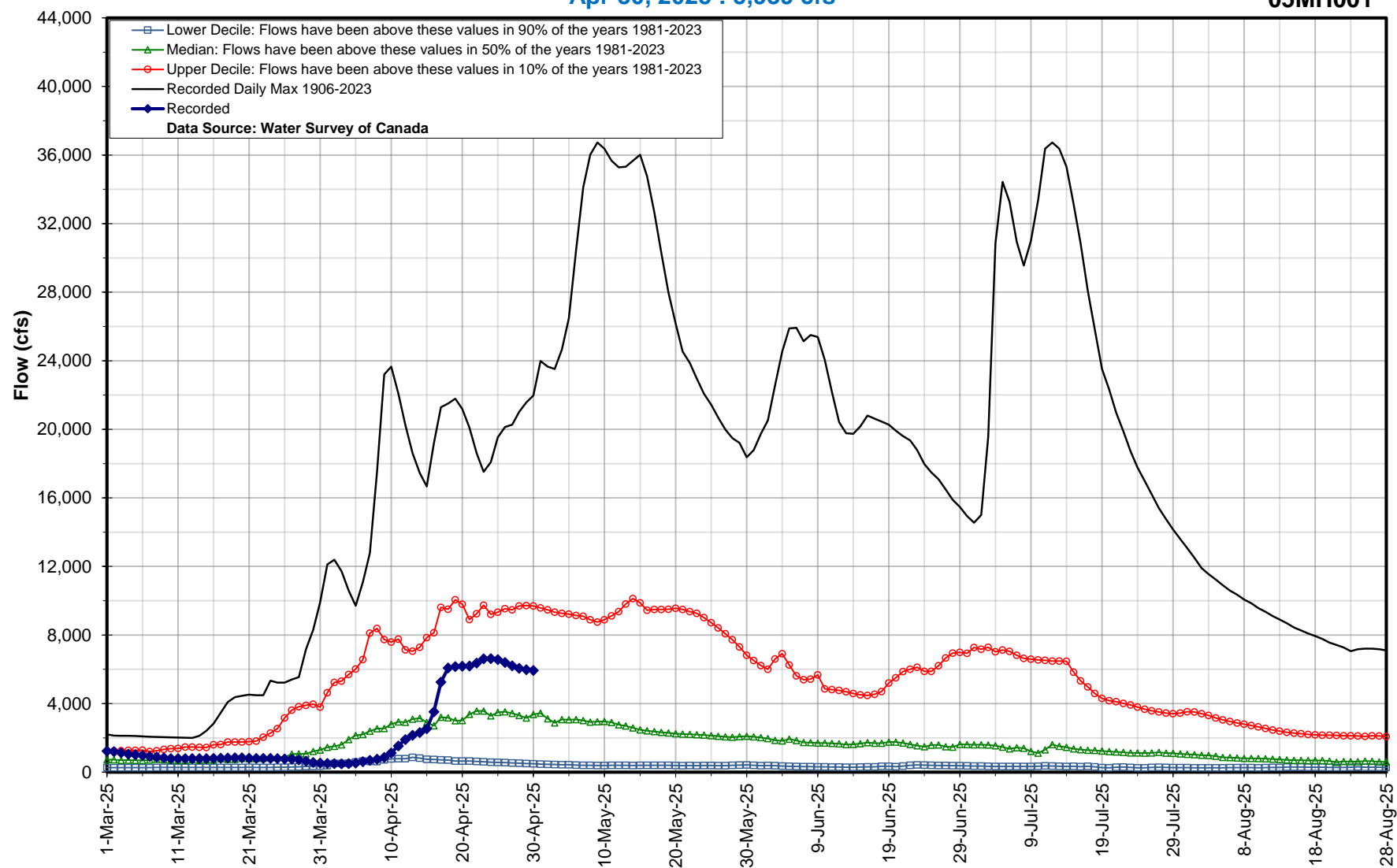


Hydrologic Forecast Centre - Manitoba Transportation and Infrastructure

Assiniboine River at Brandon

Apr 30, 2025 : 5,939 cfs

05MH001

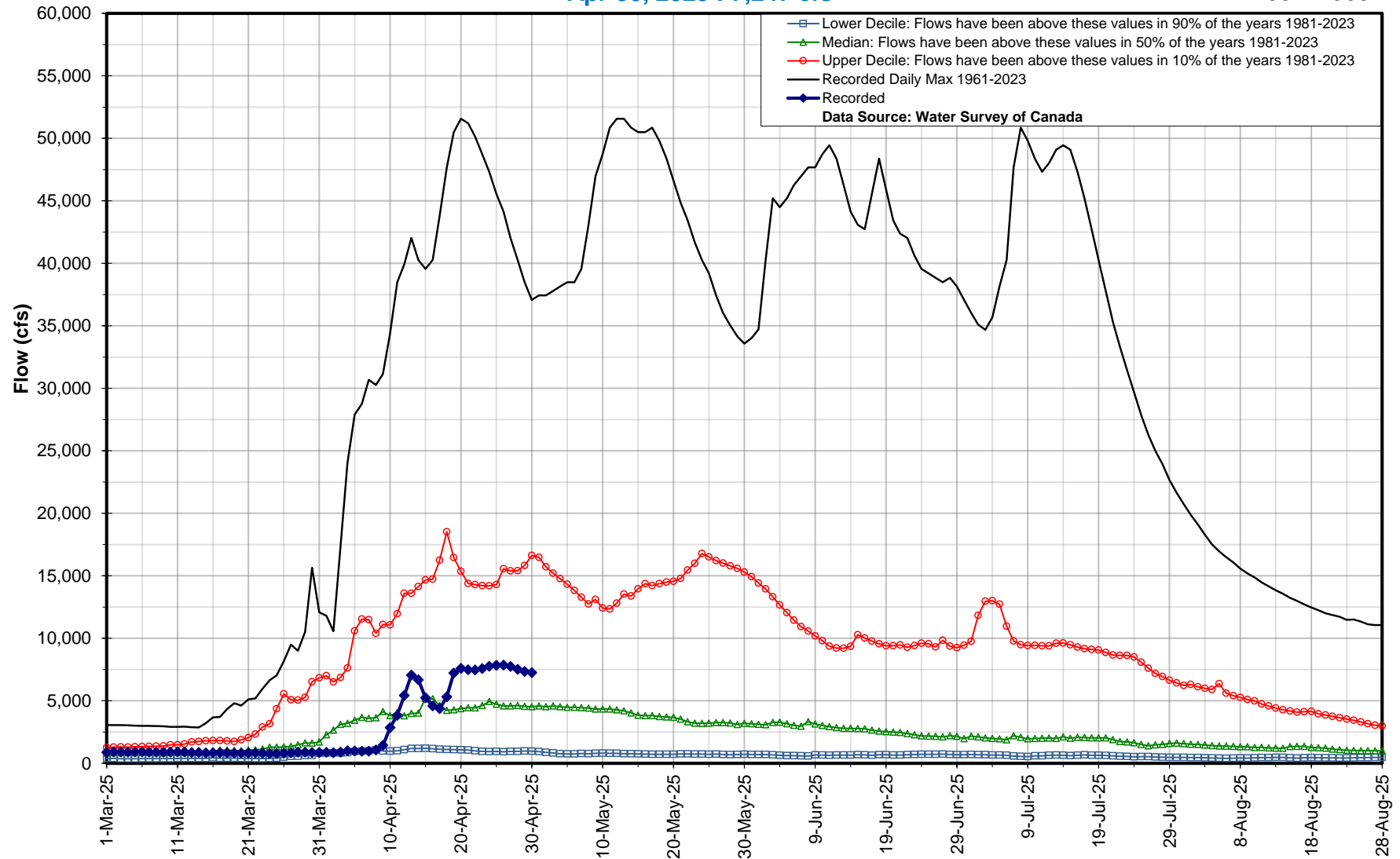


Hydrologic Forecast Centre - Manitoba Transportation and Infrastructure

Assiniboine River near Holland

Apr 30, 2025 : 7,247 cfs

05MH005

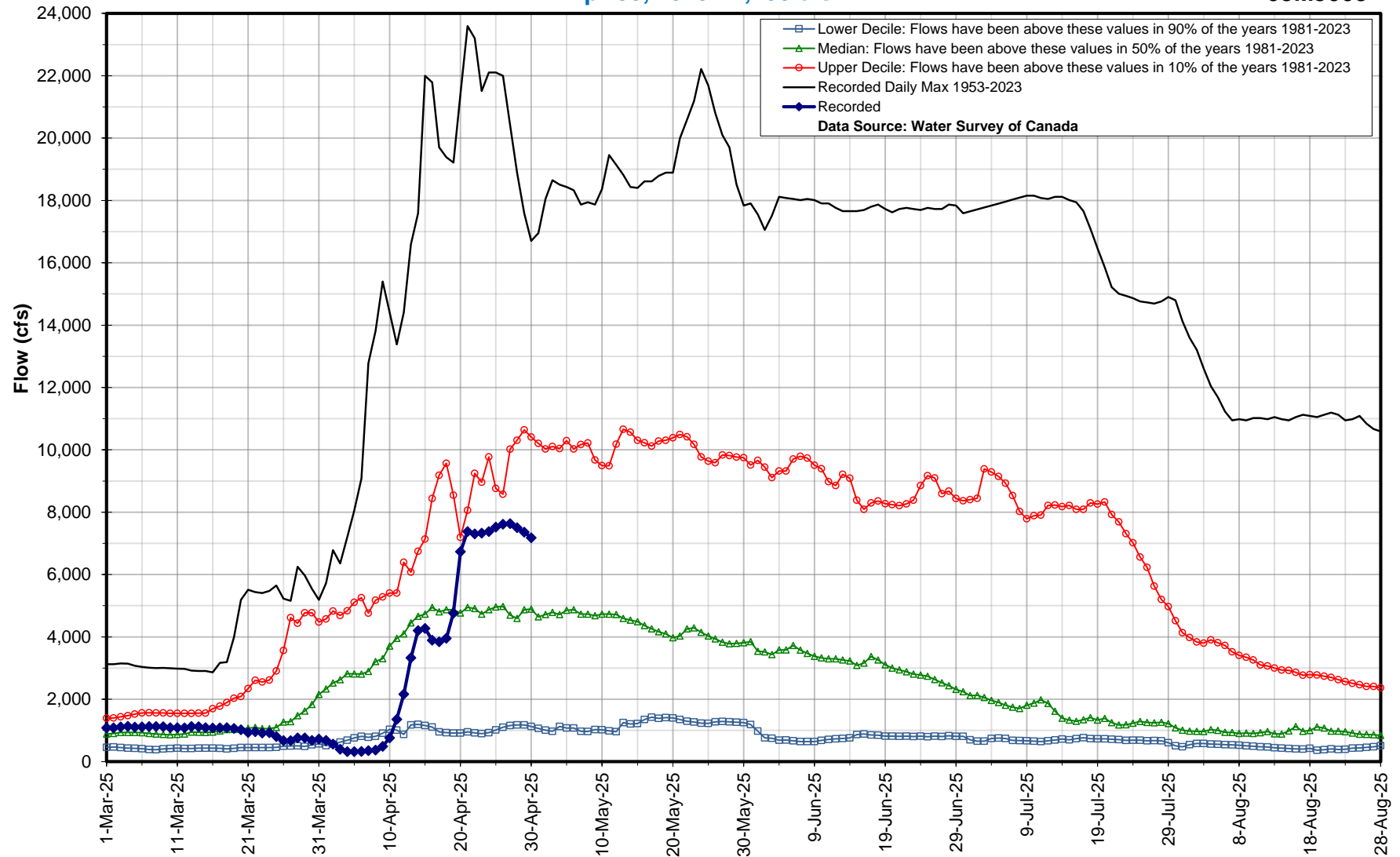


Hydrologic Forecast Centre - Manitoba Transportation and Infrastructure

Assiniboine River near Portage la Prairie

Apr 30, 2025 : 7,180 cfs

05MJ003

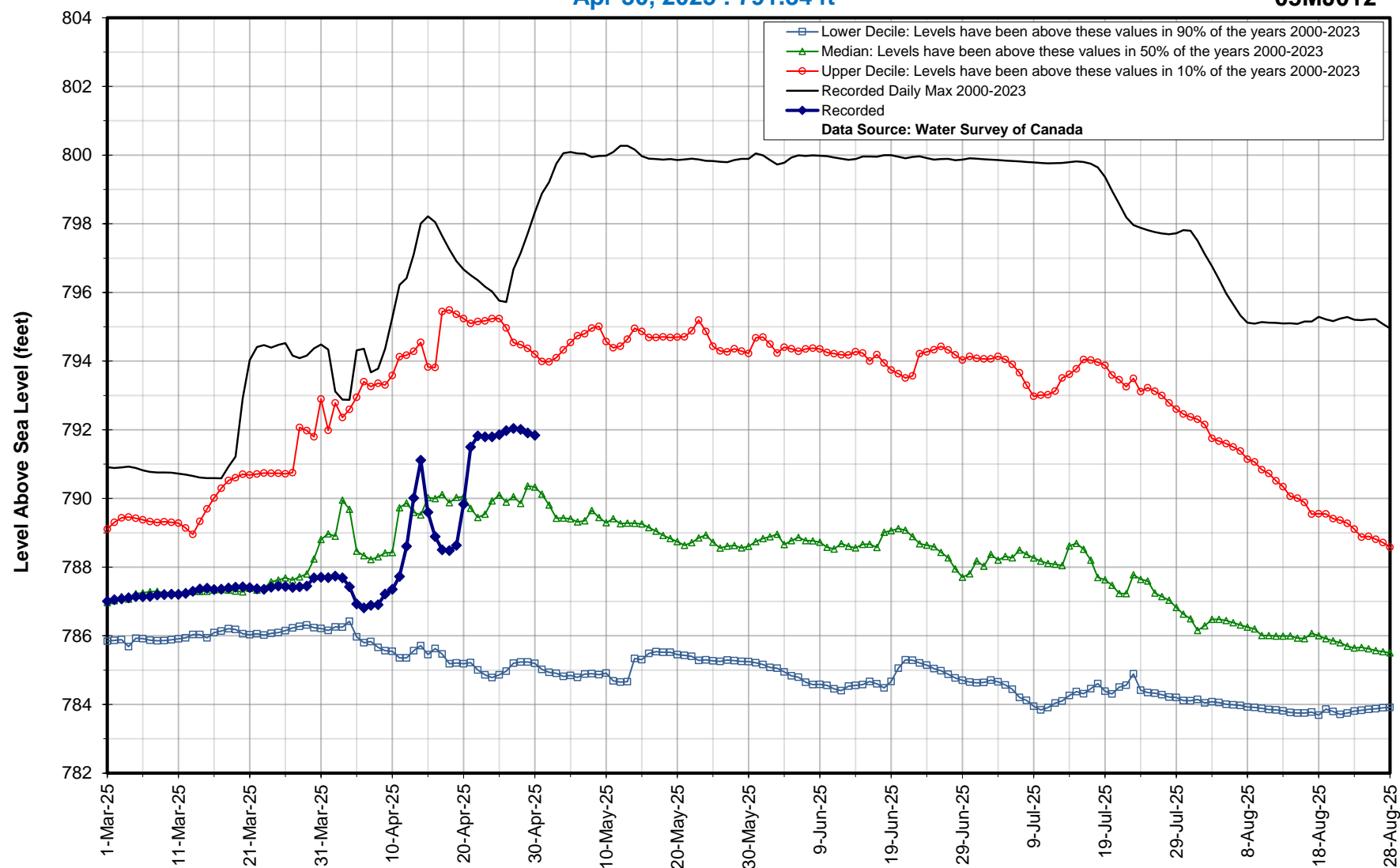


Hydrologic Forecast Centre - Manitoba Transportation and Infrastructure

Assiniboine River at Baie St. Paul

Apr 30, 2025 : 791.84 ft

05MJ012



Hydrologic Forecast Centre - Manitoba Transportation and Infrastructure

Assiniboine River at Headingley

Apr 30, 2025 : 7,554 cfs

05MJ001

