

Hydrologic Forecast Centre - Manitoba Transportation and Infrastructure

Northern Manitoba Flows and Levels			
Last Reading Date	Hydrometric Stations	Flow (cfs)	Level (feet)
3-Jul-25	Saskatchewan River at The Pas	15,557	
3-Jul-25	Churchill River at Sandy Bay	13,492	
3-Jul-25	Churchill River above Leaf Rapids	21,690	
3-Jul-25	Red Deer River near Erwood	316	
3-Jul-25	Red Deer River near the Mouth	485	
3-Jul-25	Carrot River near Turnberry	830	
3-Jul-25	Carrot River near The Pas		843.91
3-Jul-25	Overflowing River at Overflowing River	198	

Note: Please go to the next pages to view the historical and current flow hydrographs and water levels for these rivers

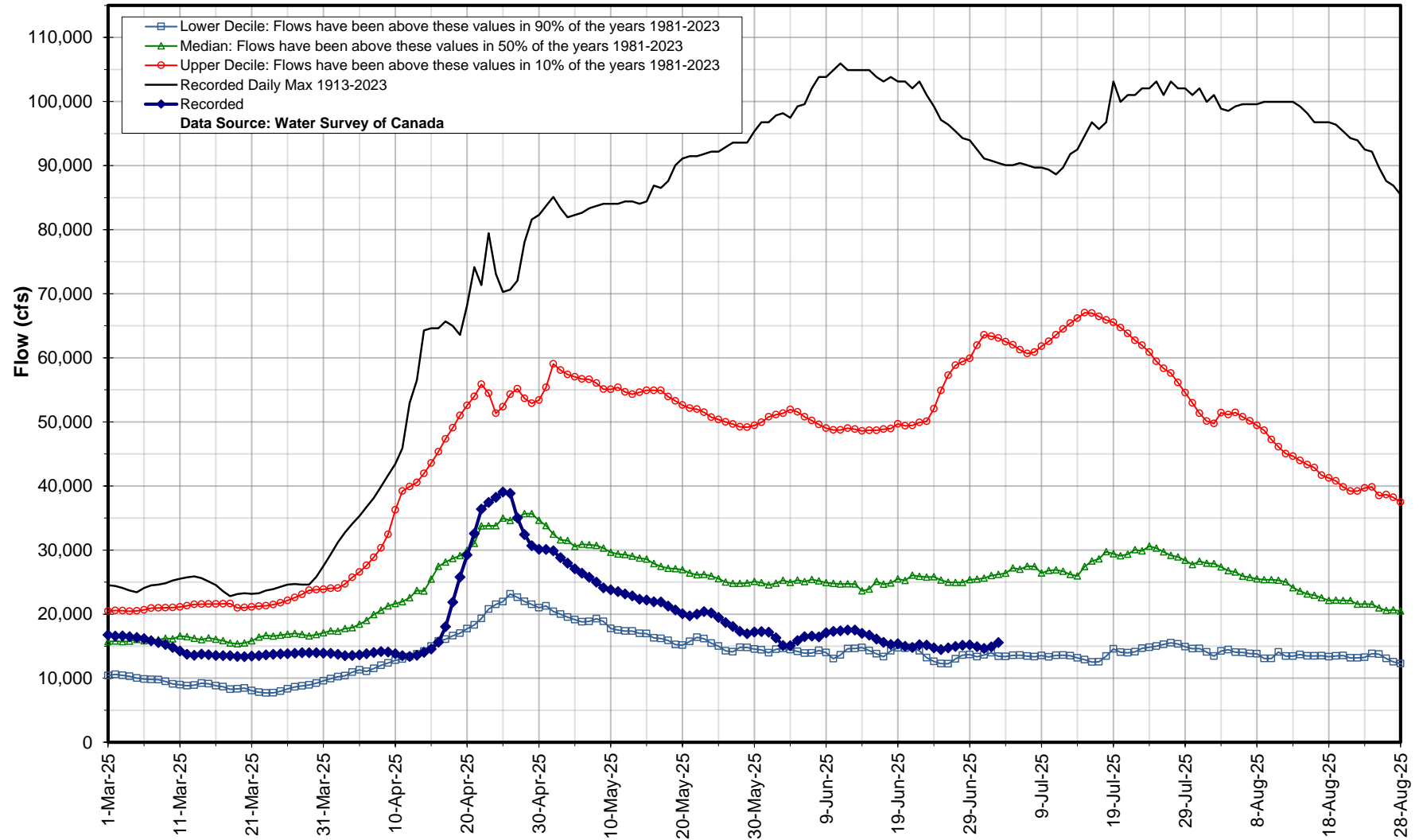
* Real-time flow and level data is provisional and subject to change. Data provided by Water Survey of Canada/Environment Canada

Hydrologic Forecast Centre - Manitoba Transportation and Infrastructure

Saskatchewan River at the Pas

Jul 03, 2025 : 15,557 cfs

05KJ001

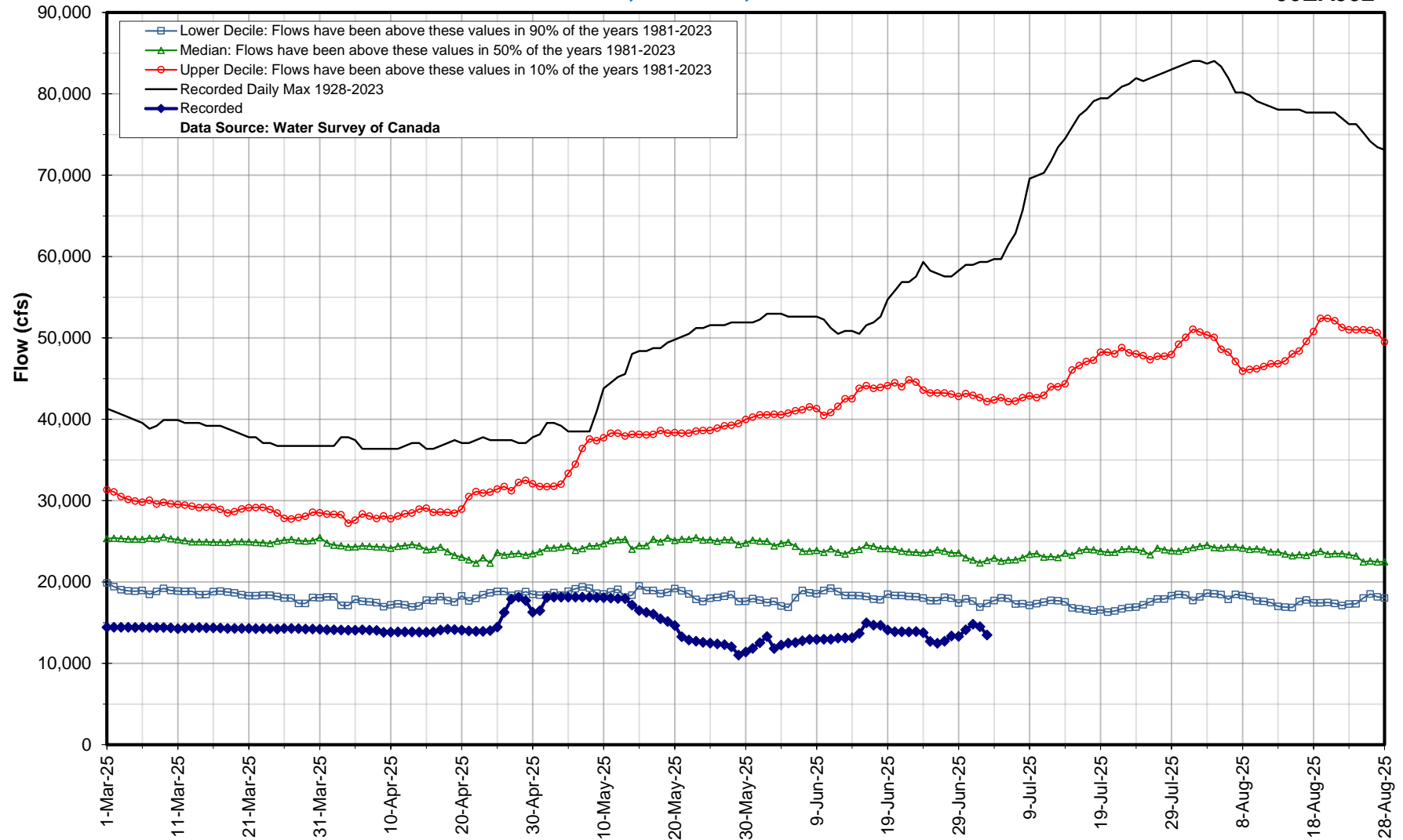


Hydrologic Forecast Centre - Manitoba Transportation and Infrastructure

Churchill River at Sandy Bay

Jul 03, 2025 : 13,492 cfs

06EA002

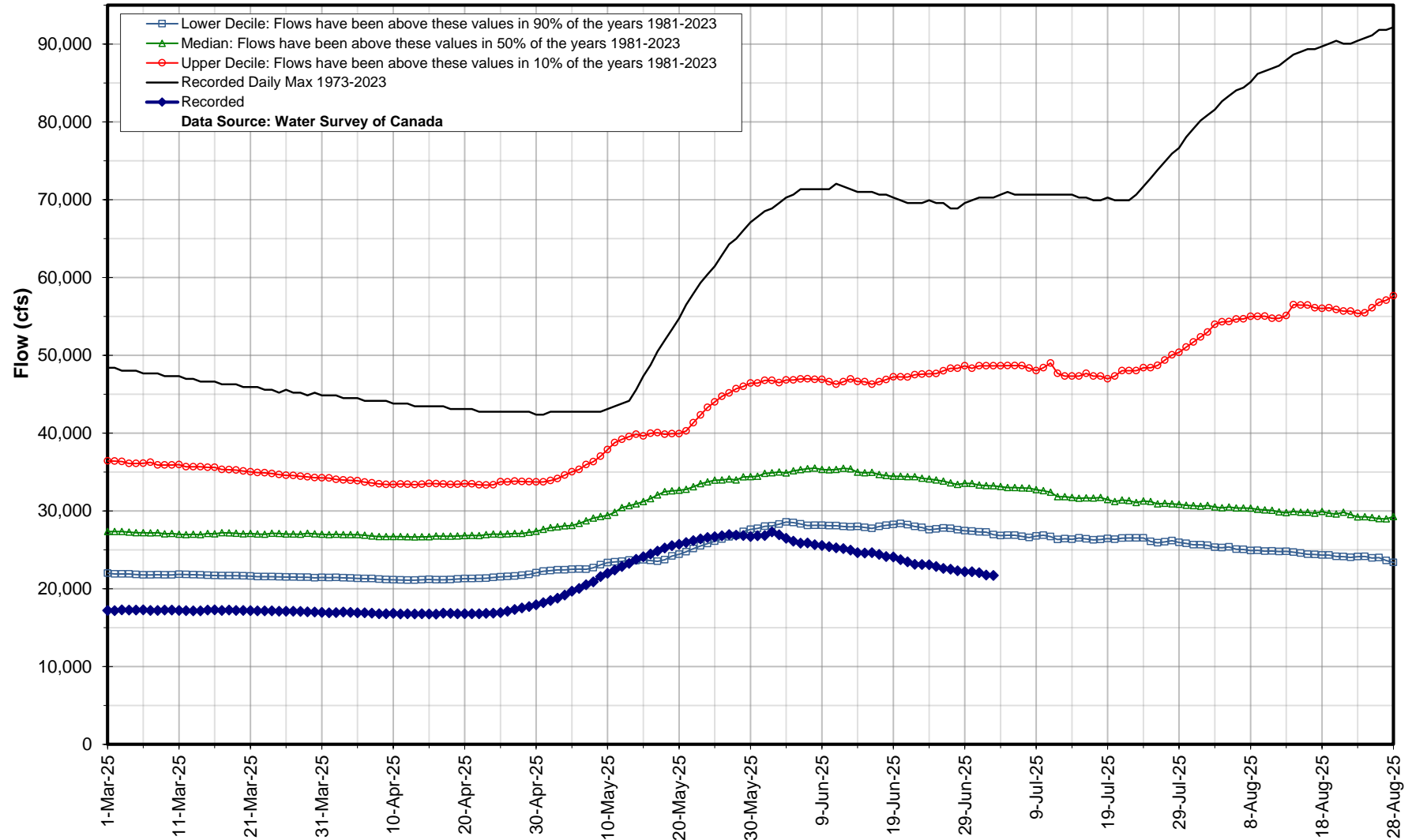


Hydrologic Forecast Centre - Manitoba Transportation and Infrastructure

Churchill River above Leaf Rapids

Jul 03, 2025 : 21,690 cfs

06EB004

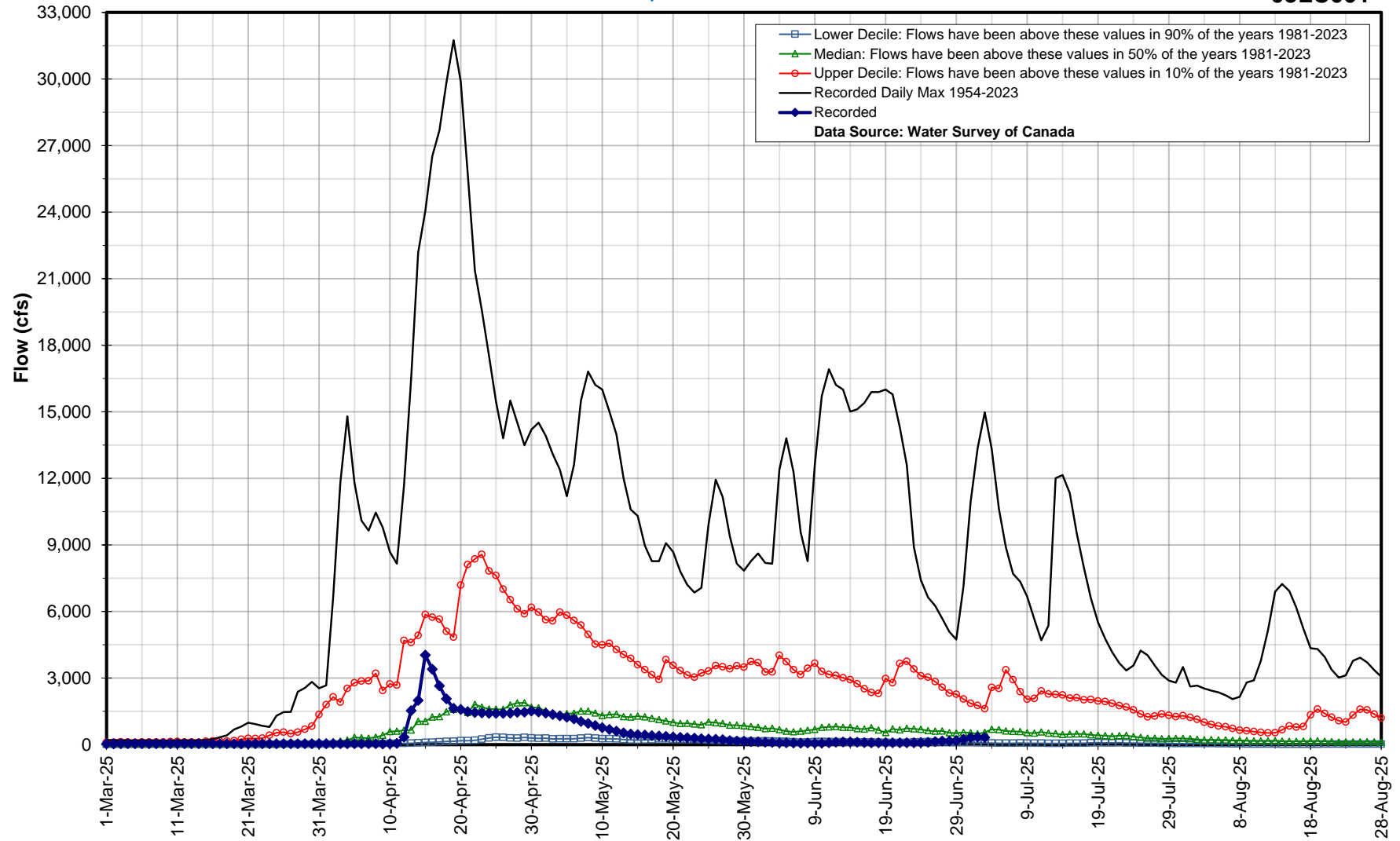


Hydrologic Forecast Centre - Manitoba Transportation and Infrastructure

Red Deer River near Erwood

Jul 03, 2025 : 316 cfs

05LC001

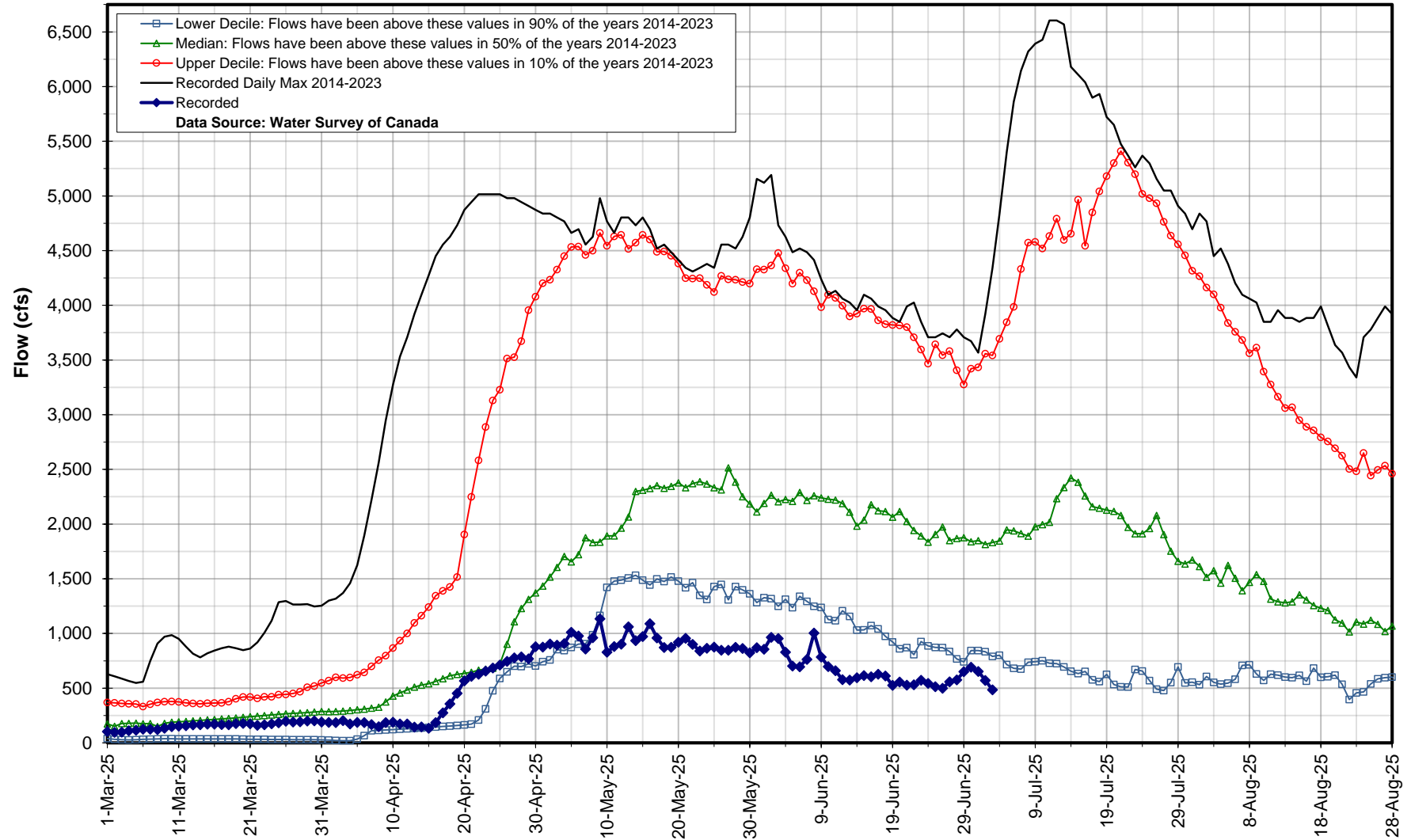


Hydrologic Forecast Centre - Manitoba Transportation and Infrastructure

Red Deer River near the Mouth

Jul 03, 2025 : 485 cfs

05LC004

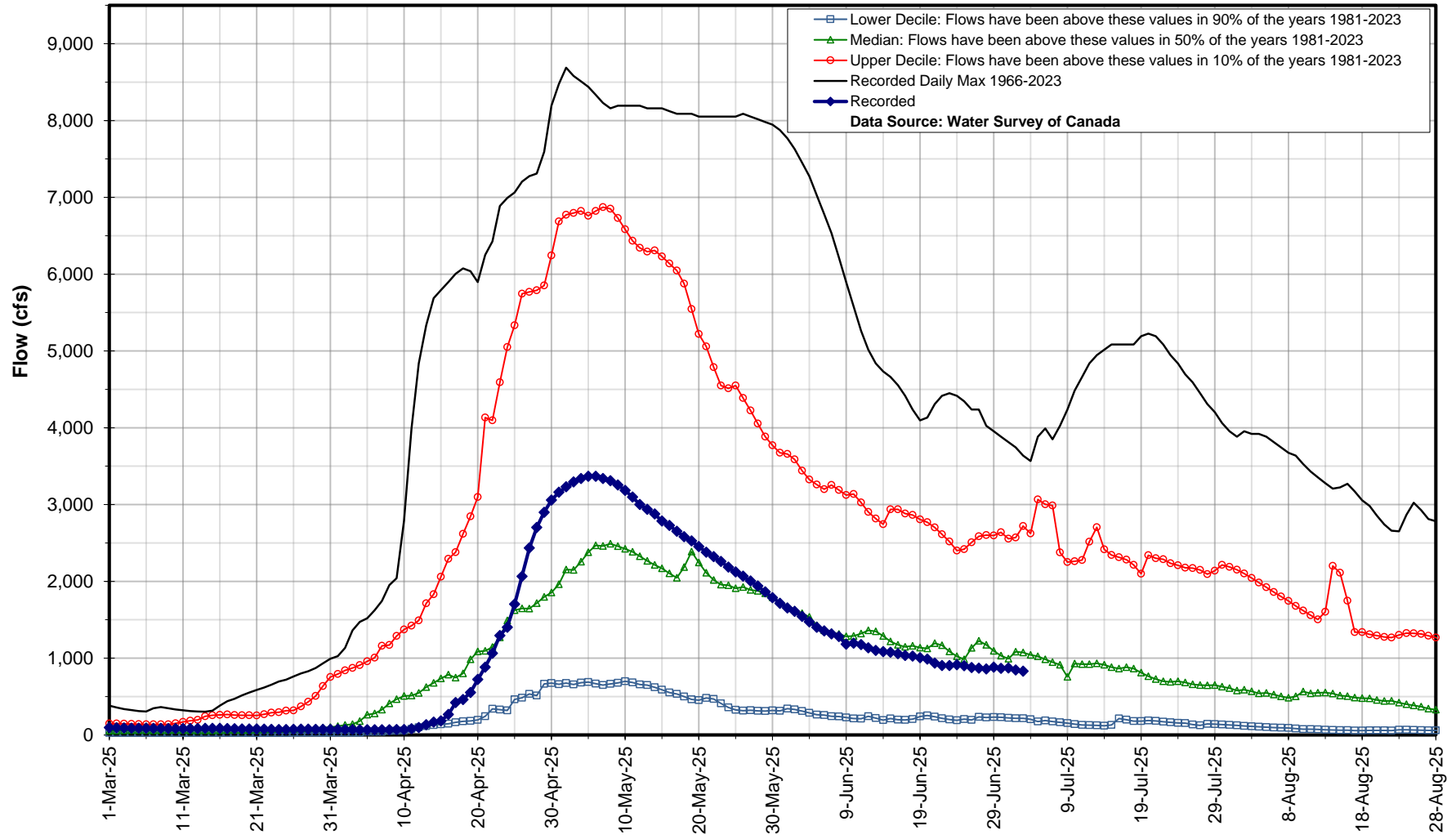


Hydrologic Forecast Centre - Manitoba Transportation and Infrastructure

Carrot River near Turnberry

Jul 03, 2025 : 830 cfs

05KH007

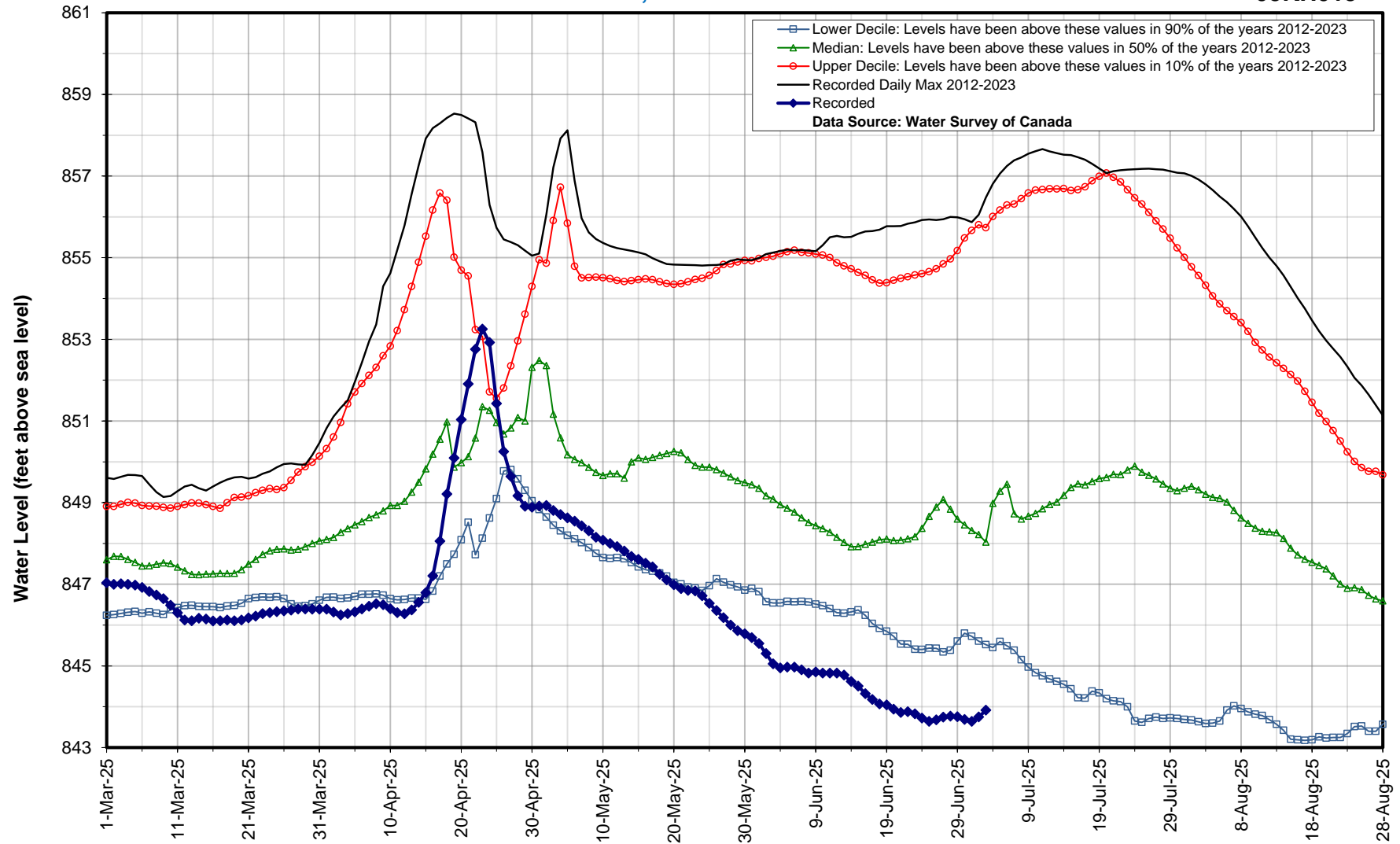


Hydrologic Forecast Centre - Manitoba Transportation and Infrastructure

Carrot River near The Pas

Jul 03, 2025 : 843.91 ft

05KH015



Overflowing River at Overflowing River

Jul 03, 2025 : 198 cfs

05LD001

