

Hydrologic Forecast Centre - Manitoba Transportation and Infrastructure

Assiniboine River Flows and Levels			
Last Reading Date	Hydrometric Stations	Flow (cfs)	Level (feet)
1-May-25	Assiniboine River near Sturgis	104	
1-May-25	Assiniboine River at Kamsack	1,498	
1-May-25	Assiniboine River near Russell	1,374	
1-May-25	Assiniboine River Southwest of St. Lazare		1,280.40
1-May-25	Assiniboine River near Miniota	4,931	
1-May-25	Assiniboine River East of Virden		1,215.35
1-May-25	Assiniboine River North of Griswold		1,195.27
1-May-25	Assiniboine River at Brandon	5,898	
1-May-25	Assiniboine River near Holland	7,132	
1-May-25	Assiniboine River near Portage la Prairie	7,038	
1-May-25	Assiniboine River at Baie St. Paul		791.57
1-May-25	Assiniboine River at Headingley	7,284	

Note: Please go to the next pages to view the historical and current flow hydrographs and water levels for these rivers

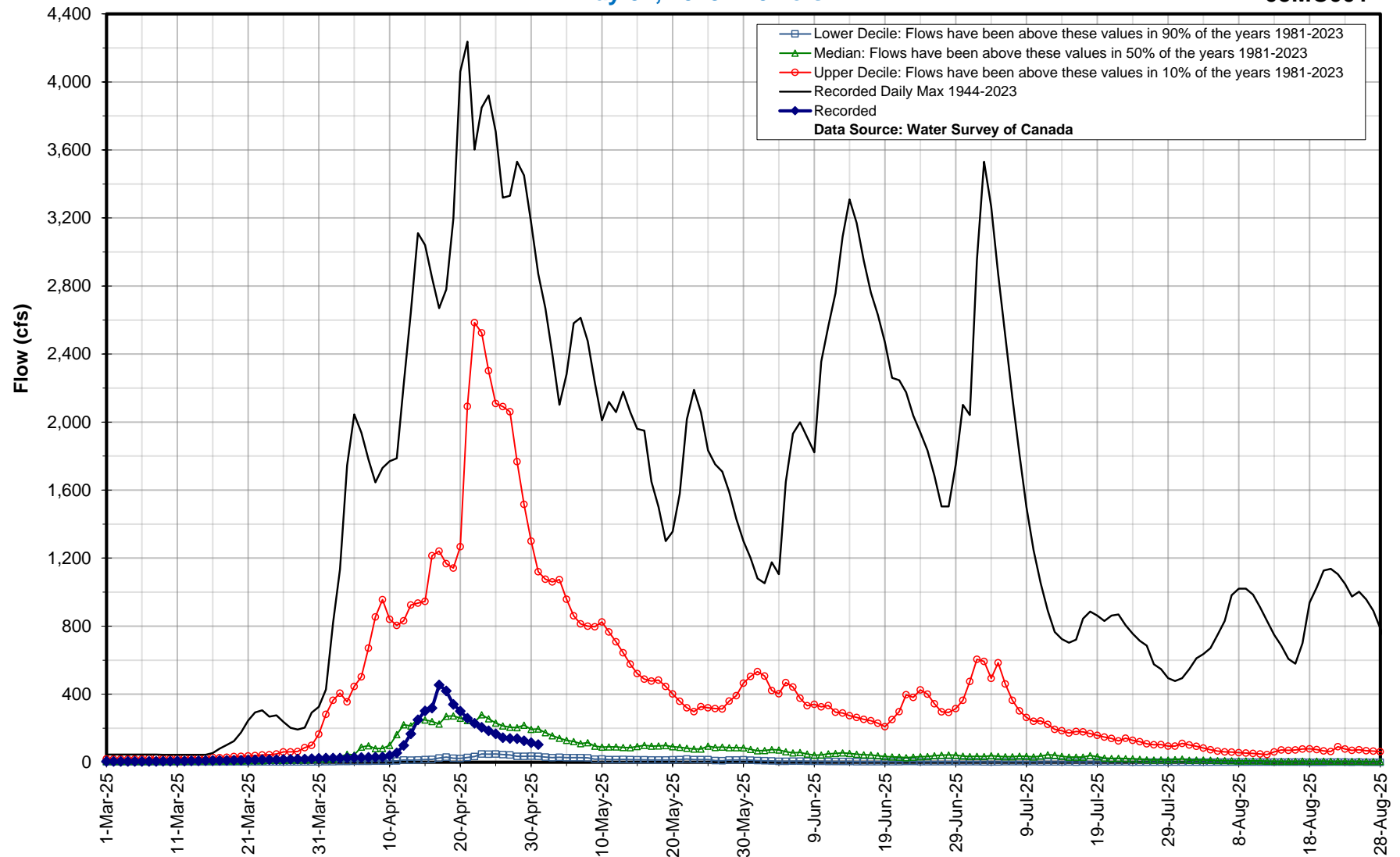
* Real-time flow and level data is provisional and subject to change. Data provided by Water Survey of Canada/Environment Canada

Hydrologic Forecast Centre - Manitoba Transportation and Infrastructure

Assiniboine River near Sturgis

May 01, 2025 : 104 cfs

05MC001

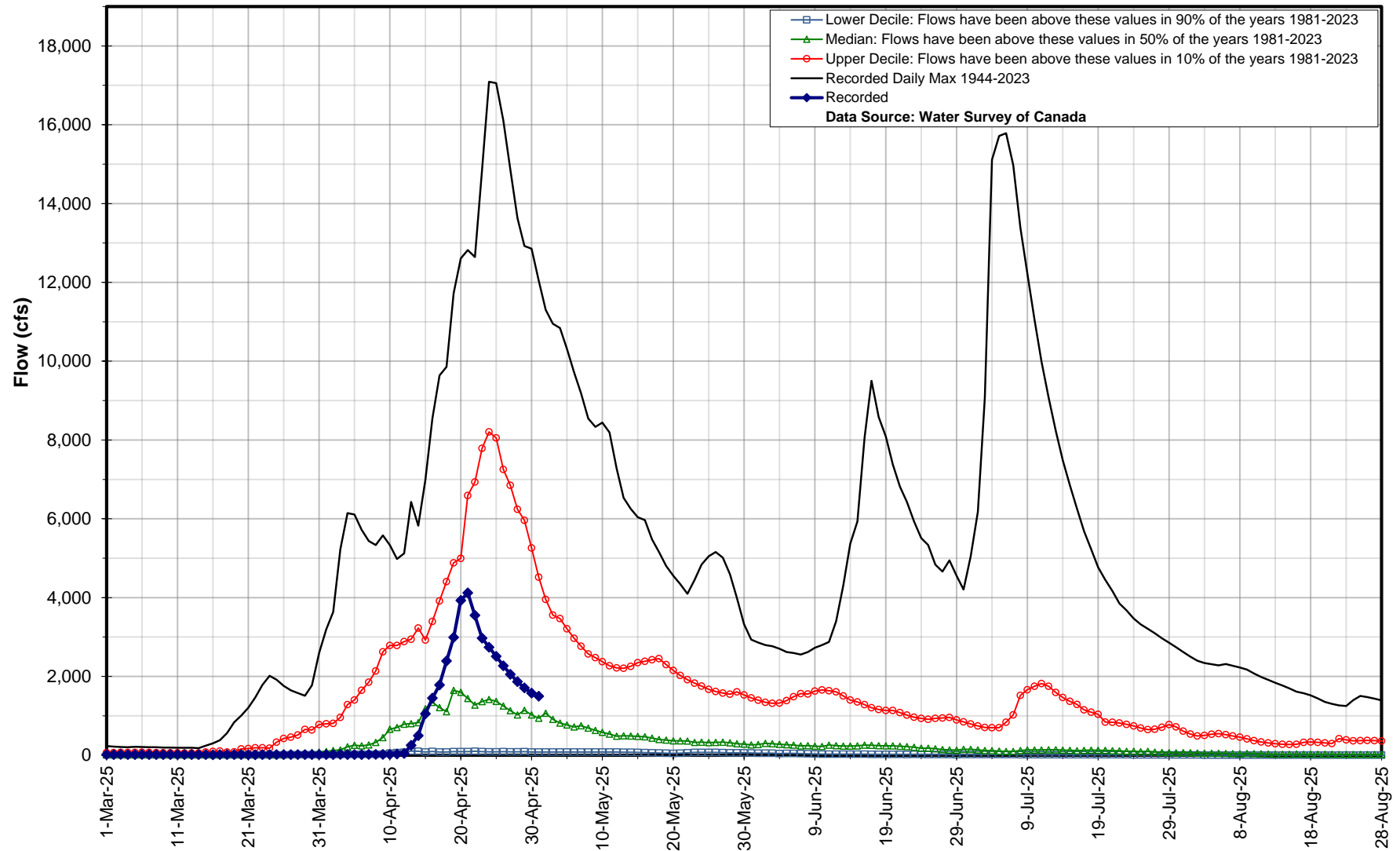


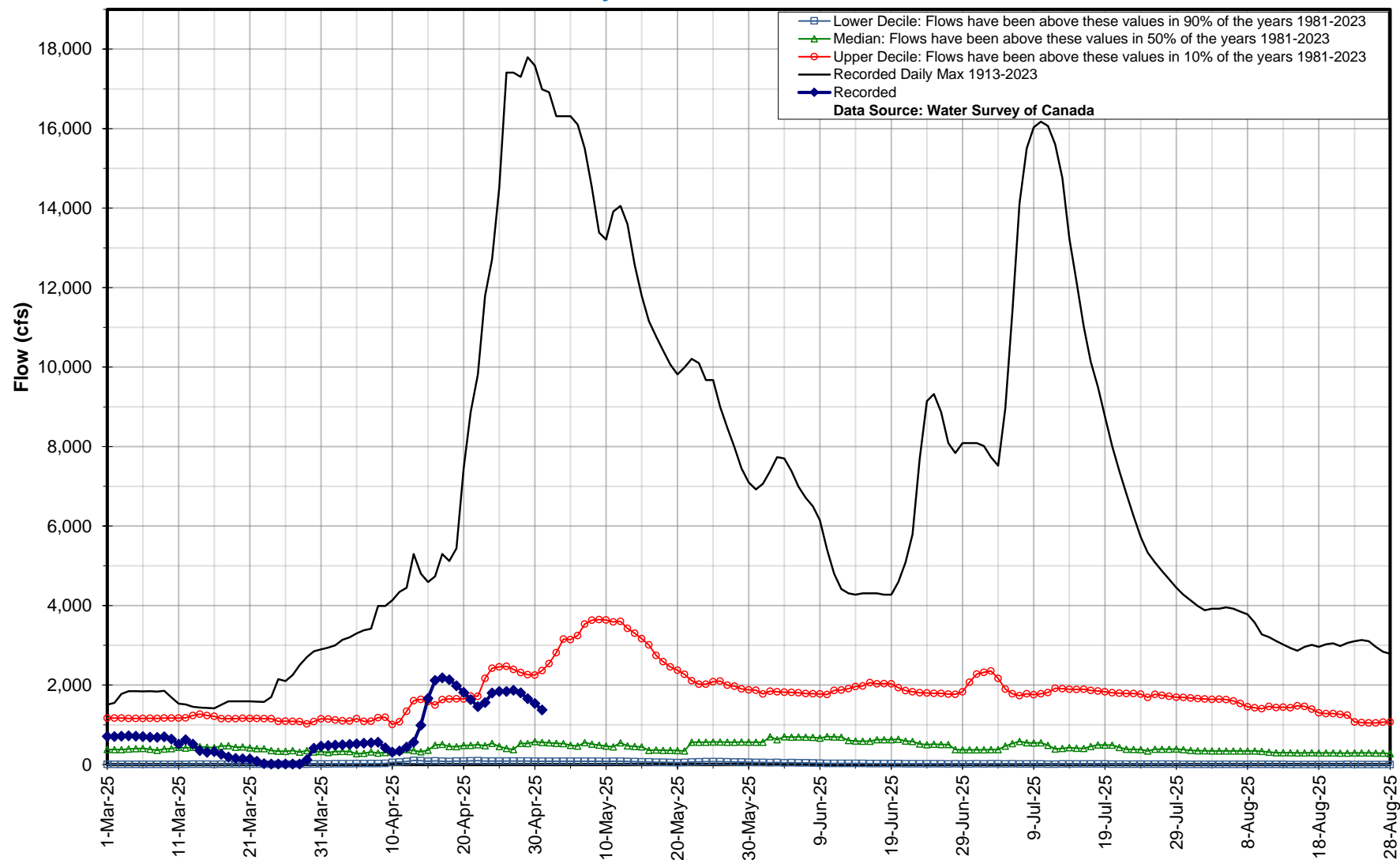
Hydrologic Forecast Centre - Manitoba transportation and Infrastructure

Assiniboine River at Kamsack

May 01, 2025 : 1,498 cfs

05MD004



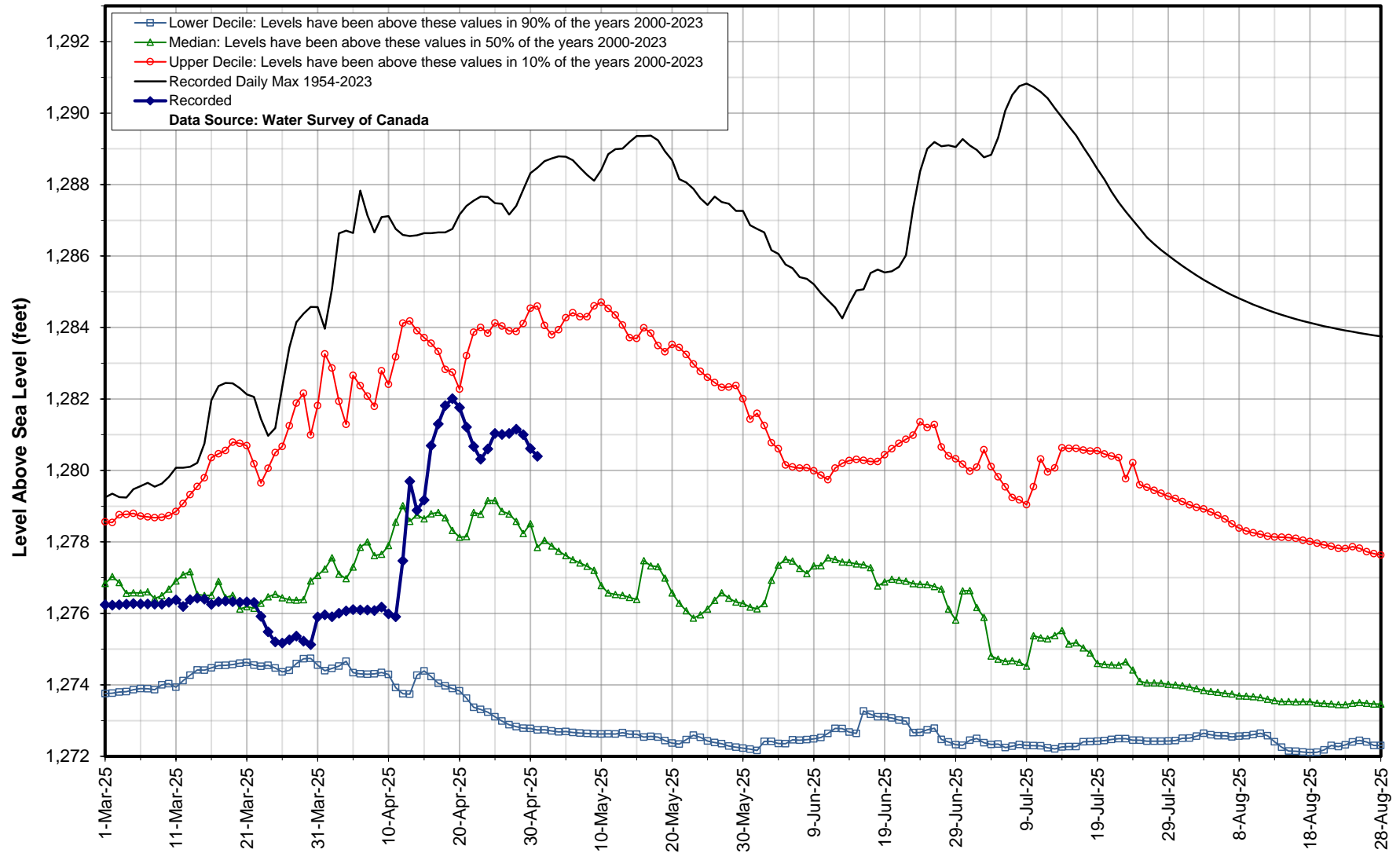
Assiniboine River near Russell**May 01, 2025 : 1,374 cfs****05ME001**

Hydrologic Forecast Centre - Manitoba Transportation and Infrastructure

Assiniboine River Southwest of St. Lazare

May 01, 2025 : 1,280.4 ft

05ME011

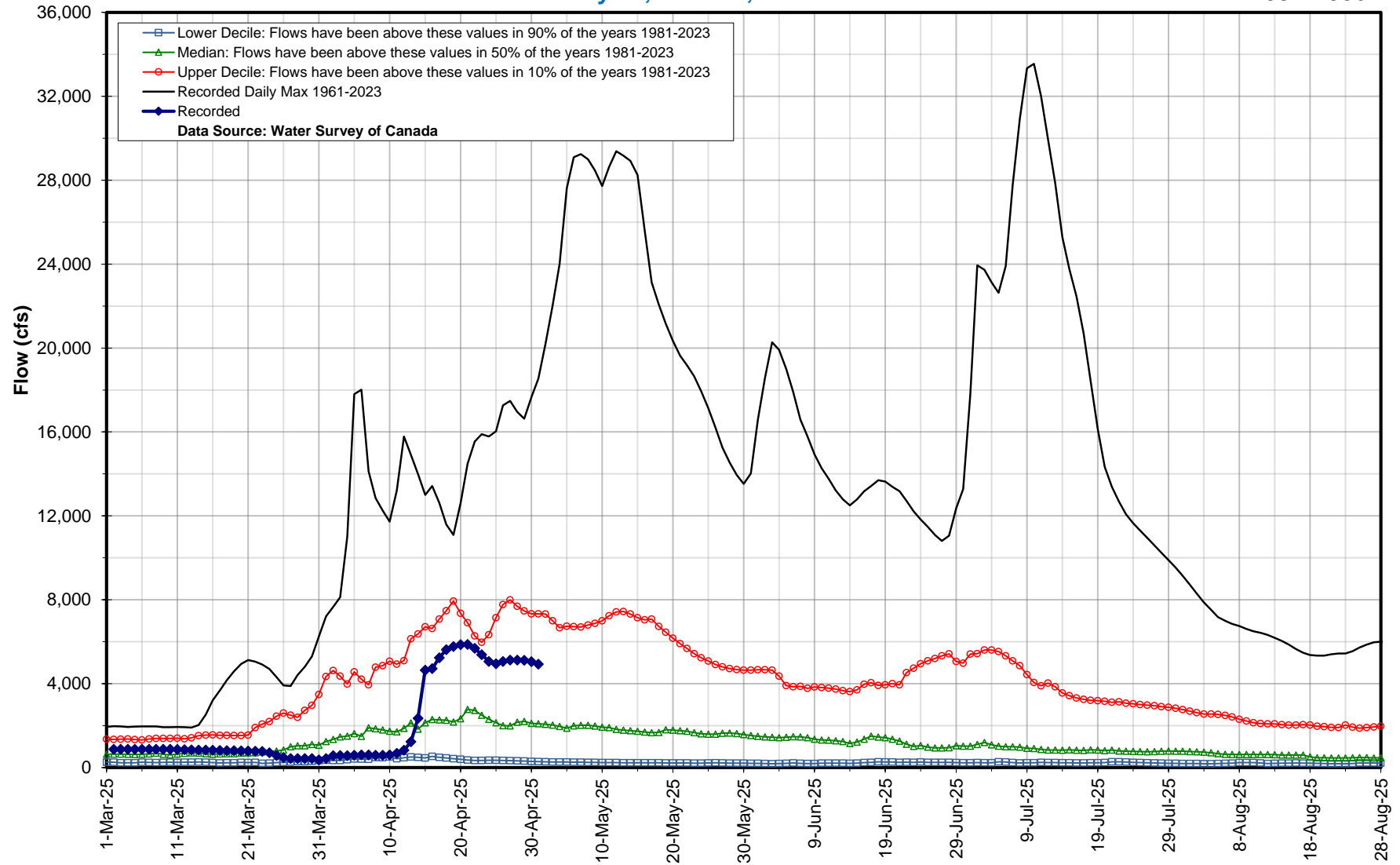


Hydrologic Forecast Centre - Manitoba Transportation and Infrastructure

Assiniboine River near Miniota

May 01, 2025 : 4,931 cfs

05ME006

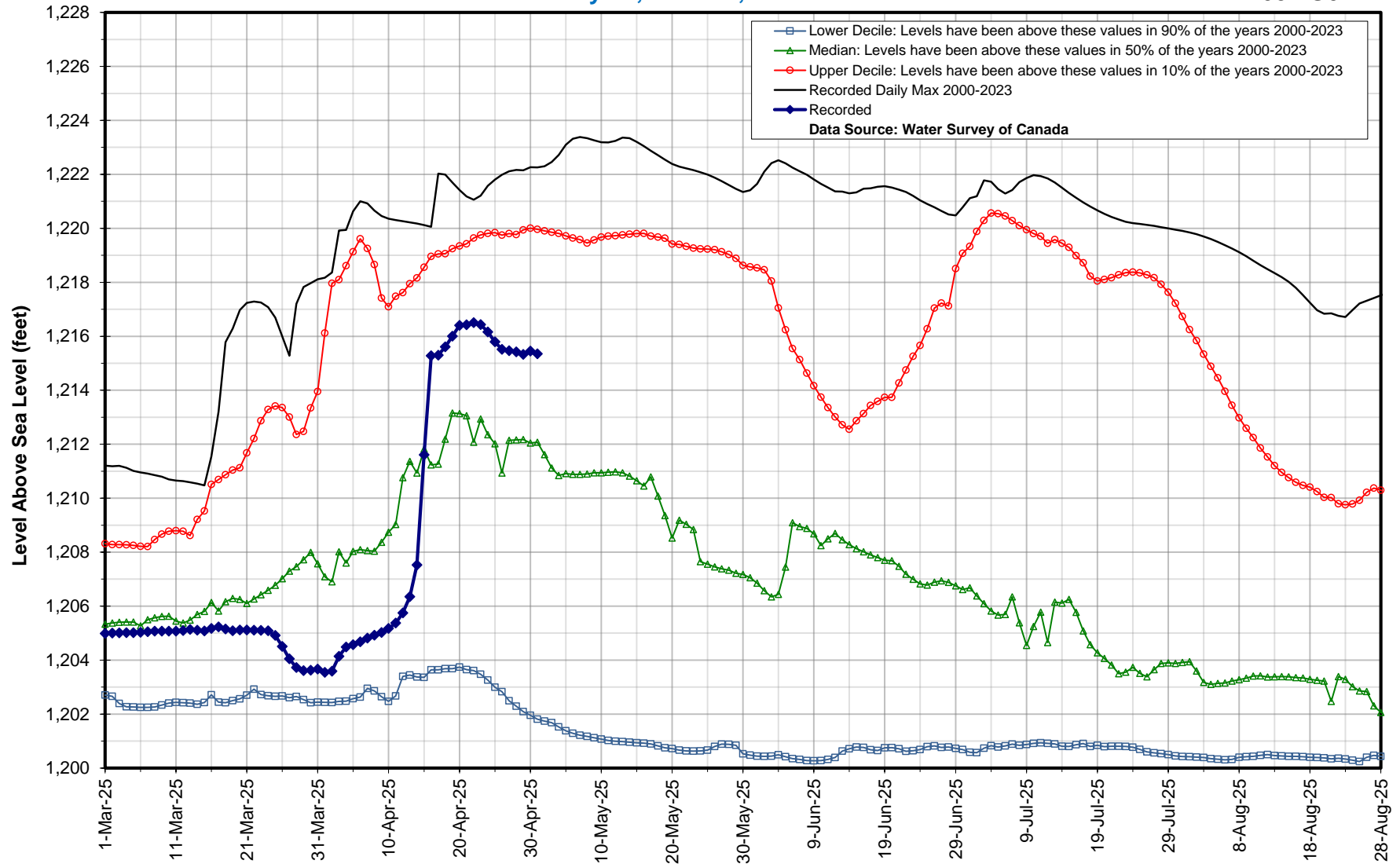


Hydrologic Forecast Centre - Manitoba Transportation and Infrastructure

Assiniboine River East of Virden

May 01, 2025 : 1,215.35 ft

05MG014

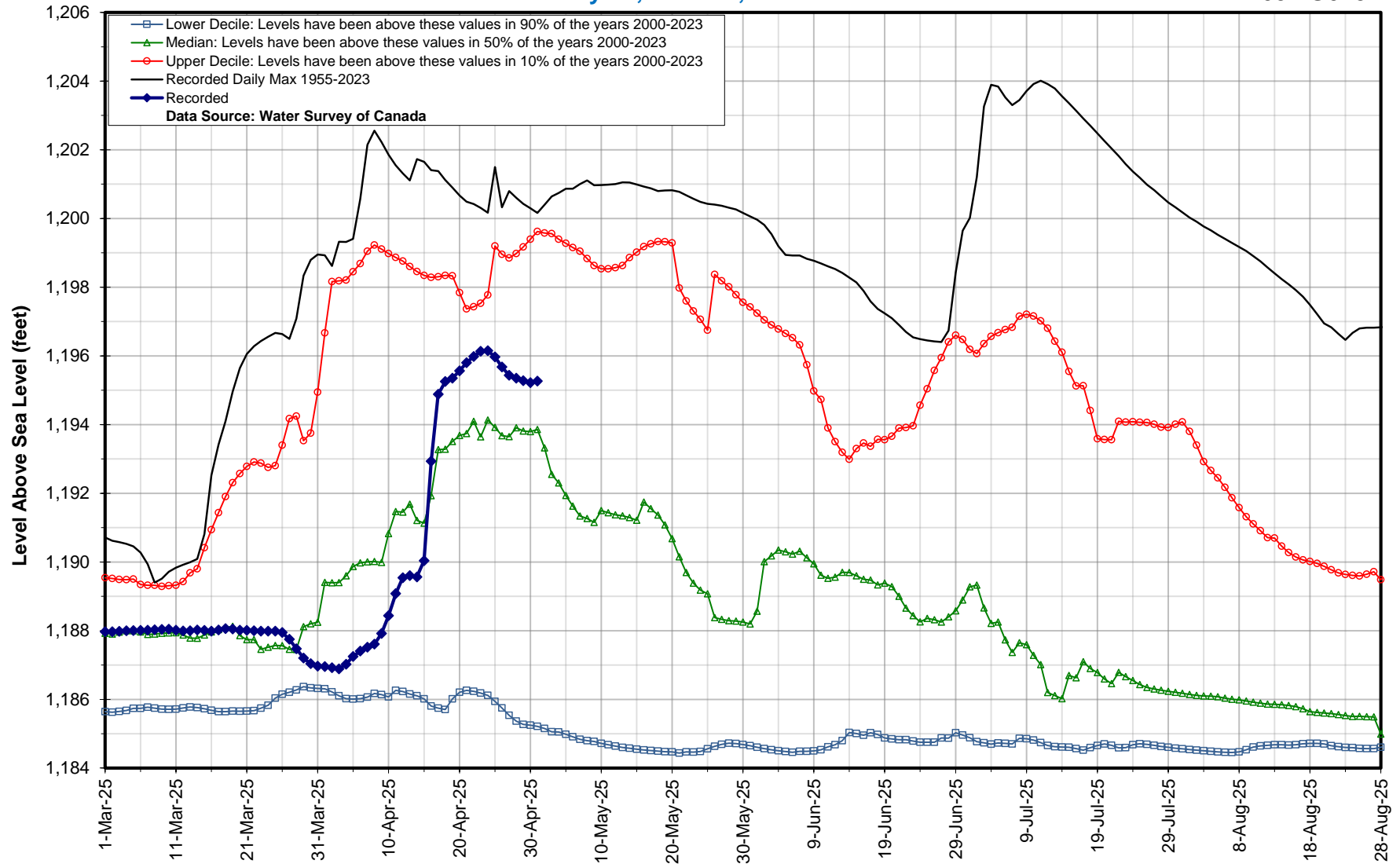


Hydrologic Forecast Centre - Manitoba Transportation and Infrastructure

Assiniboine River North of Griswold

May 01, 2025 : 1,195.27 ft

05MG013

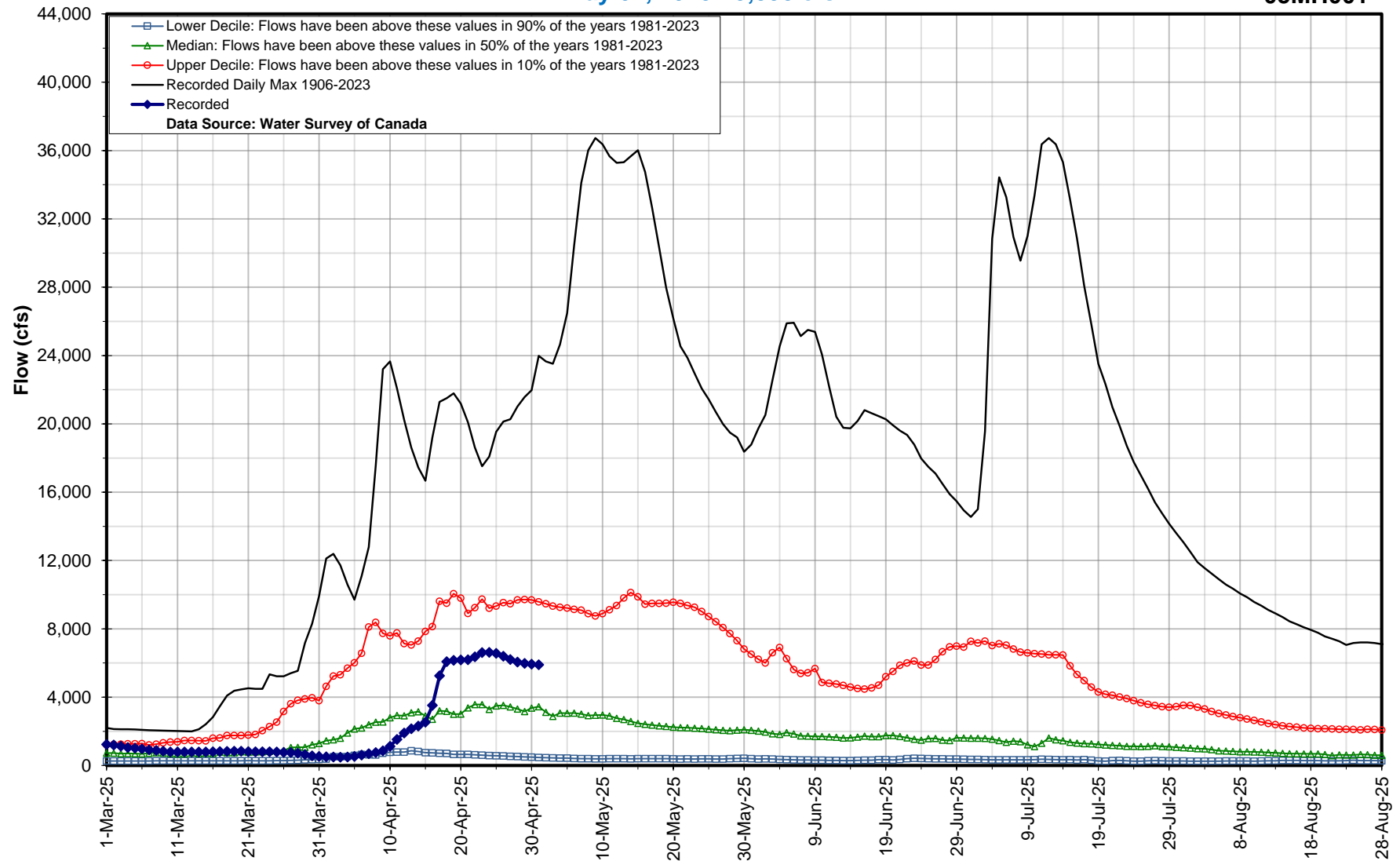


Hydrologic Forecast Centre - Manitoba Transportation and Infrastructure

Assiniboine River at Brandon

May 01, 2025 : 5,898 cfs

05MH001

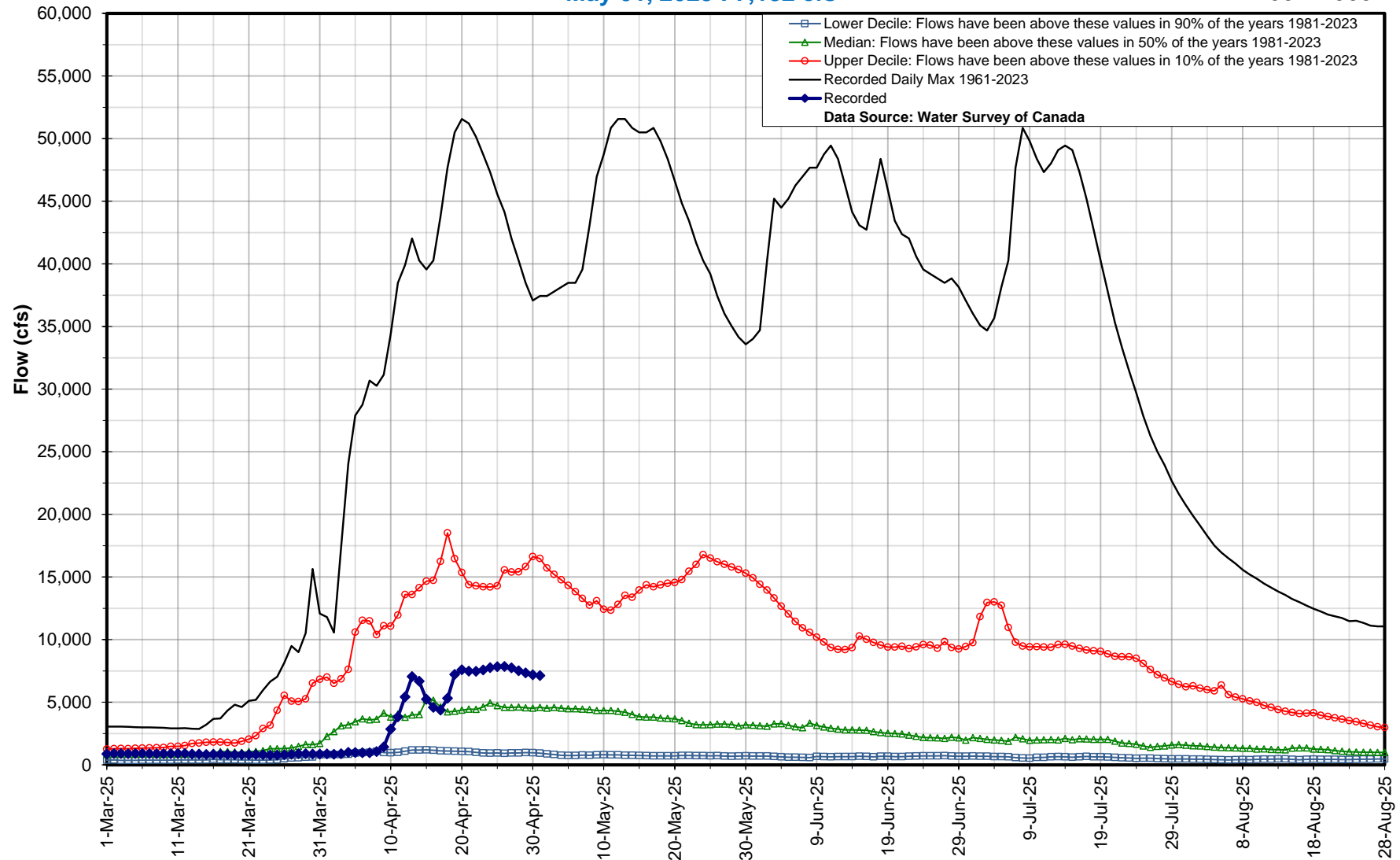


Hydrologic Forecast Centre - Manitoba Transportation and Infrastructure

Assiniboine River near Holland

May 01, 2025 : 7,132 cfs

05MH005

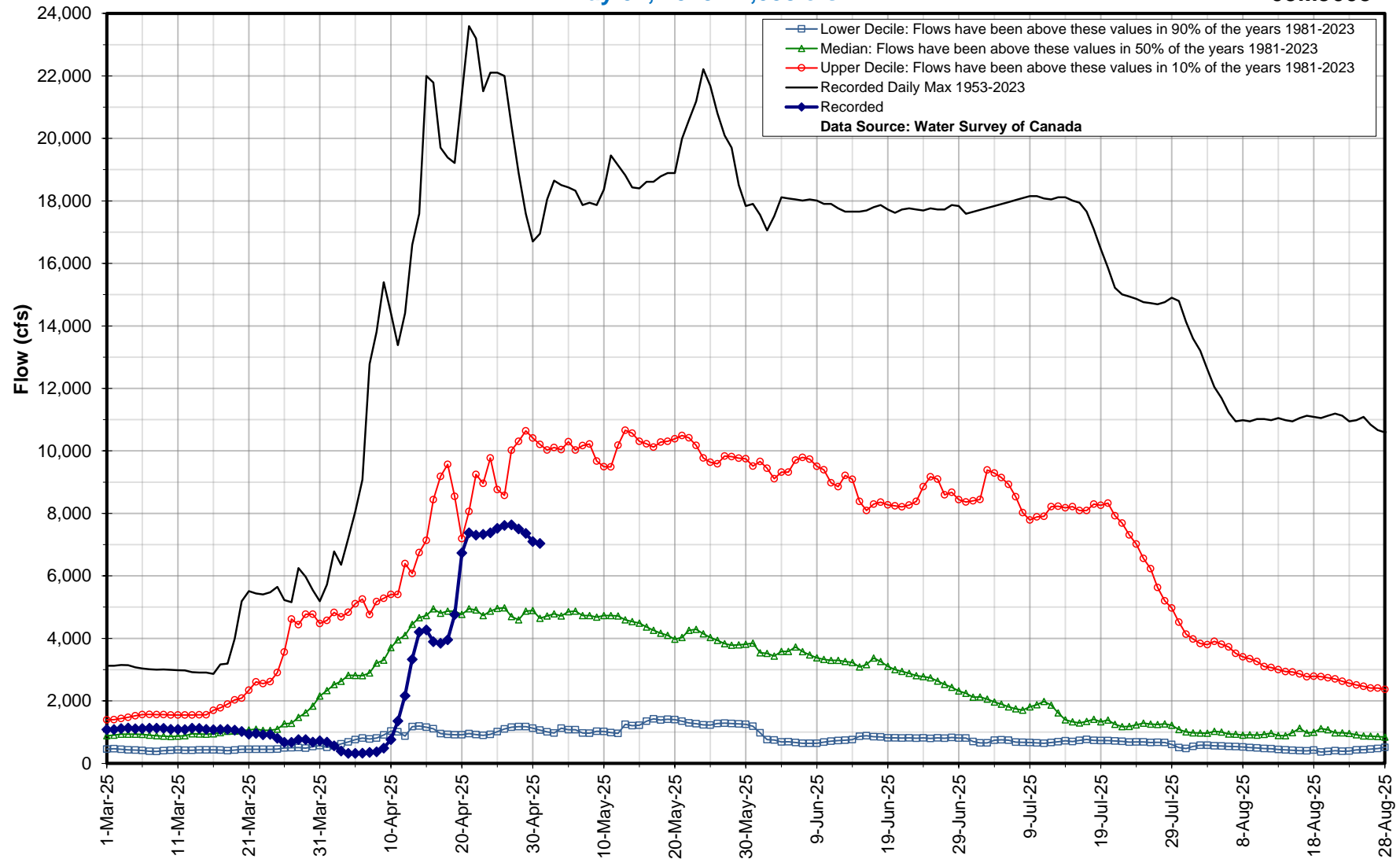


Hydrologic Forecast Centre - Manitoba Transportation and Infrastructure

Assiniboine River near Portage la Prairie

May 01, 2025 : 7,038 cfs

05MJ003

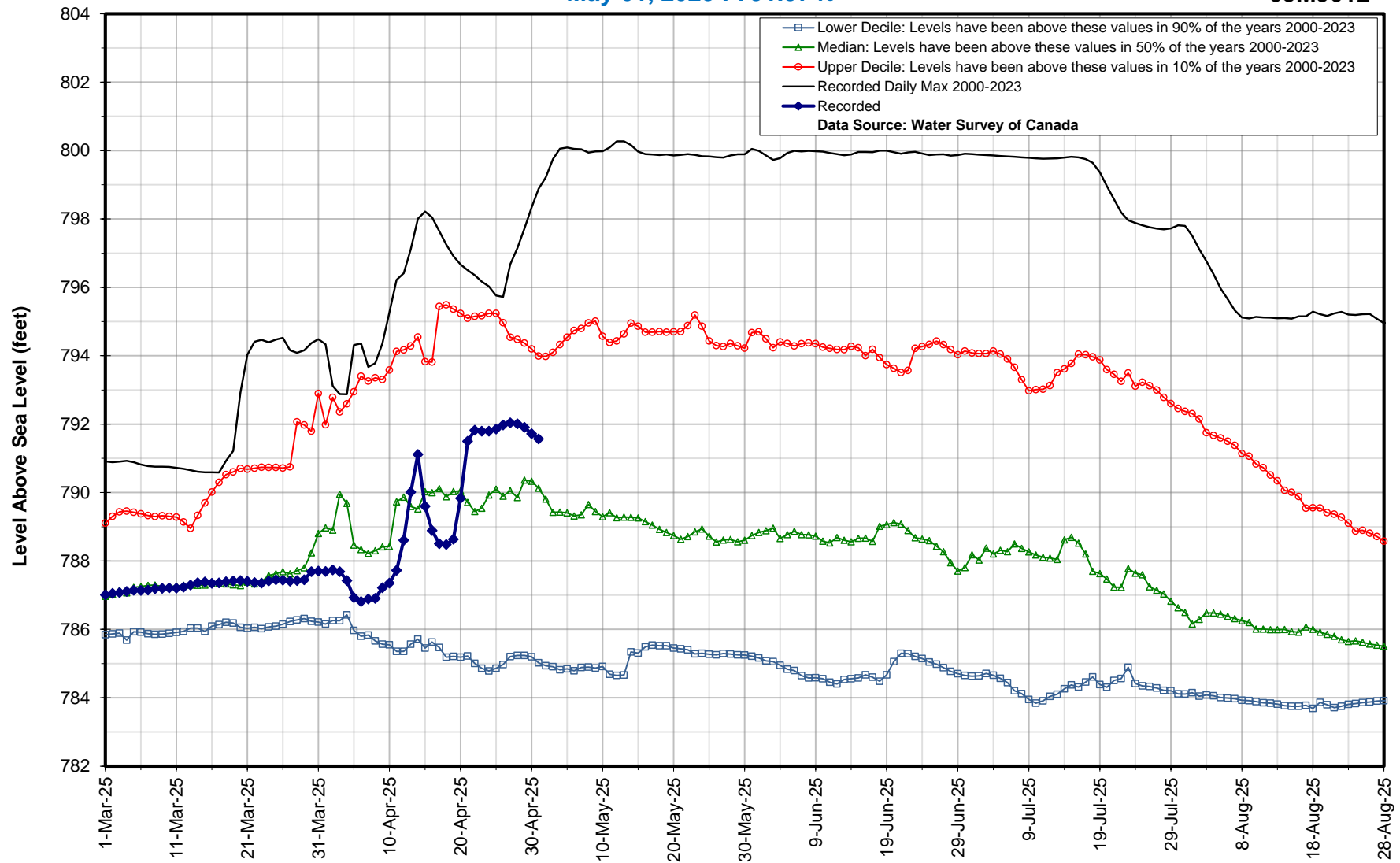


Hydrologic Forecast Centre - Manitoba Transportation and Infrastructure

Assiniboine River at Baie St. Paul

May 01, 2025 : 791.57 ft

05MJ012



Assiniboine River at Headingley**May 01, 2025 : 7,284 cfs****05MJ001**