
Manitoba 

**Population Report
June 1, 2010**

Manitoba Health

Manitoba Health Population Report

June 1, 2010

Inquiries can be directed to:

**Manitoba Health
Health Information Management Branch
Room 4040
300 Carlton Street
Winnipeg Manitoba R3B 3M9**

Telephone: (204) 788-6354

2010 Population Publication Report - Contents

1 Introduction

Foreword

Population Changes June 1, 2009 to June 1, 2010

Deaths by Age (Fig. 1a)

Deaths by Age and Gender (Fig. 1b and 1c)

Migration In and Out of the Province by Age (Fig. 2a)

Migration In and Out of the Province by Age and Gender (Fig. 2b and 2c)

2 Population of Manitoba – June 1, 2010

Population of Manitoba by Age and Gender

Population of Manitoba by Age (Fig. 3a)

Population of Manitoba by Age and Gender (Fig. 3b and 3c)

Map of Manitoba RHA Boundaries (Fig. 4)

Population of Manitoba by RHA, Age, and Gender

Population of Manitoba by RHA, 2006 – 2010

Percent of Population by RHA, 2006 and 2010 (Fig. 5)

Population of Manitoba by RHA (Age 65+), 2006 – 2010

Percent of Population by RHA (Age 65+), 2006 – 2010 (Fig. 6)

3 Population of Regional Health Authorities – June 1, 2010

Winnipeg RHA

Map of Winnipeg Community Area Boundaries (Figure 7)

Population by Community Area, Neighborhood Cluster, Age, and Gender

Population by Municipality, Age, and Gender

Population by Municipality, 2006 – 2010

Population by Municipality (Age 65+), 2006 – 2010

Brandon RHA

Population by District, Age, and Gender

Population by District, 2006 – 2010

Population by District (Age 65+), 2006 – 2010

Population by Municipality, Age, and Gender

Population by Municipality, 2006 – 2010

Population by Municipality (Age 65+), 2006 – 2010

North Eastman RHA

Population by District, Age, and Gender

Population by District, 2006 – 2010

Population by District (Age 65+), 2006 – 2010

Population by Municipality, Age, and Gender

Population by Municipality, 2006 – 2010

Population by Municipality (Age 65+), 2006 – 2010

South Eastman RHA

Population by District, Age, and Gender

Population by District, 2006 – 2010

Population by District (Age 65+), 2006 – 2010

Population by Municipality, Age, and Gender

Population by Municipality, 2006 – 2010

Population by Municipality (Age 65+), 2006 – 2010

Manitoba Population by RHA – June 1, 2010 (cont.)

Interlake RHA

Population by District, Age, and Gender
Population by District, 2006 – 2010
Population by District (Age 65+), 2006 – 2010
Population by Municipality, Age, and Gender
Population by Municipality, 2006 – 2010
Population by Municipality (Age 65+), 2006 – 2010

Central RHA

Population by District, Age, and Gender
Population by District, 2006 – 2010
Population by District (Age 65+), 2006 – 2010
Population by Municipality, Age, and Gender
Population by Municipality, 2006 – 2010
Population by Municipality (Age 65+), 2006 – 2010

Assiniboine RHA

Population by District, Age, and Gender
Population by District, 2006 – 2010
Population by District (Age 65+), 2006 – 2010
Population by Municipality, Age, and Gender
Population by Municipality, 2006 – 2010
Population by Municipality (Age 65+), 2006 – 2010

Parkland RHA

Population by District, Age, and Gender
Population by District, 2006 – 2010
Population by District (Age 65+), 2006 – 2010
Population by Municipality, Age, and Gender
Population by Municipality, 2006 – 2010
Population by Municipality (Age 65+), 2006 – 2010

Nor-Man RHA

Population by District, Age, and Gender
Population by District, 2006 – 2010
Population by District (Age 65+), 2006 – 2010
Population by Municipality, Age, and Gender
Population by Municipality, 2006 – 2010
Population by Municipality (Age 65+), 2006 – 2010

Burntwood RHA

Population by District, Age, and Gender
Population by District, 2006 – 2010
Population by District (Age 65+), 2006 – 2010
Population by Municipality, Age, and Gender
Population by Municipality, 2006 – 2010
Population by Municipality (Age 65+), 2006 – 2010

Churchill RHA

Population by District, Age, and Gender
Population by District, 2006 – 2010
Population by District (Age 65+), 2006 – 2010
Population by Municipality, Age, and Gender
Population by Municipality, 2006 – 2010
Population by Municipality (Age 65+), 2006 – 2010

Part 1

Manitoba Population Report – 2010

Introduction and Overview

FOREWORD

The population data shown in this report are based on records of residents registered with Manitoba Health as at June 1, 2010.

Data for the regions include population of cities, towns, villages, rural municipalities, local government districts, and unorganized territories. It should be noted that villages and towns are separately identified if these are incorporated. If unincorporated, the population counts are included in the rural municipality in which these are located.

Population for small areas (for example, a rural town) can be biased because the mailing address may be reported as the place of residence. An individual residing outside the town, but having a mailing address there, may be counted as living within the town. This bias in the population figures is reduced as the catchment area increases. Thus, regional estimates are not significantly affected by the mis-classification bias. Fluctuations from year to year for these small areas might also be affected by changes to mail delivery locations assigned by Canada Post.

The type of place indicates First Nations, unorganized territory, and municipal status of incorporated places (city, town, village, rural municipality, and local government district). The following list indicates the abbreviations used for types of places:

FN First Nation Band

LGD Local Government District - a designated area having no local government; administered by the province through a resident administrator.

R.H.A. Regional Health Authority

RM Rural Municipality

MUNICIPAL AMALGAMATIONS IN THE 2010 POPULATION REPORT

The following municipal amalgamations have been implemented for the first time in this report, and are effective as of the 2010 population data year:

The Village of Garson has been amalgamated into the **RM of Brokenhead**.

The Village of Powerview has been amalgamated into the **Town of Pine Falls**.

The Town of Gimli has been amalgamated into the **RM of Gimli**.

The Town of Killarney has been amalgamated into the **RM of Turtle Mountain**. To reflect this, the RM of Turtle Mountain will now be called the **RM of Killarney-Turtle Mountain**.

The Town of Shoal Lake has been amalgamated into the **RM of Shoal Lake**.

The RM of Shellmouth has been amalgamated into the **RM of Boulton**. To reflect this, the RM of Boulton will now be called the **RM of Shellmouth-Boulton**.

The RM of Park North has been amalgamated into the **RM of Shell River**.

Population Changes

The purpose of this section is to highlight changes in the population of Manitoba. Changes are determined by comparing the registration file for the current year to that of the previous year. A file is created for additions (residents on the current file but not on the previous file) and one for deletions (residents on the previous file and not on the current file). After determining reason for coverage or cancellation, those coded as deaths, births and other(1) are separated, leaving only arrivals and departures. The deletions are subtracted from the additions with a resulting net migration.

Figures 1a, 1b, and 1c depict the actual number of residents cancelled from the registration system upon notification of death during the period June 1, 2009 to June 1, 2010. Figures 1b and 1c are female and male profiles.

Figures 2a, 2b, and 2c represent population migration. In-migration and out-migration with a resulting net migration trend line are depicted. Manitoba gained population through in-migration between June 1, 2009 and June 1, 2010. There were 27,604 in-migrants and 11,533 out-migrants resulting in a net in-migration of 16,071. Figures 2b and 2c are the female and male trends.

(1) Member of the Armed Forces, inmate of a penitentiary, or not located.

Figure 1a

Number of Deaths by Single Year of Age - June 1, 2009 to June 1, 2010

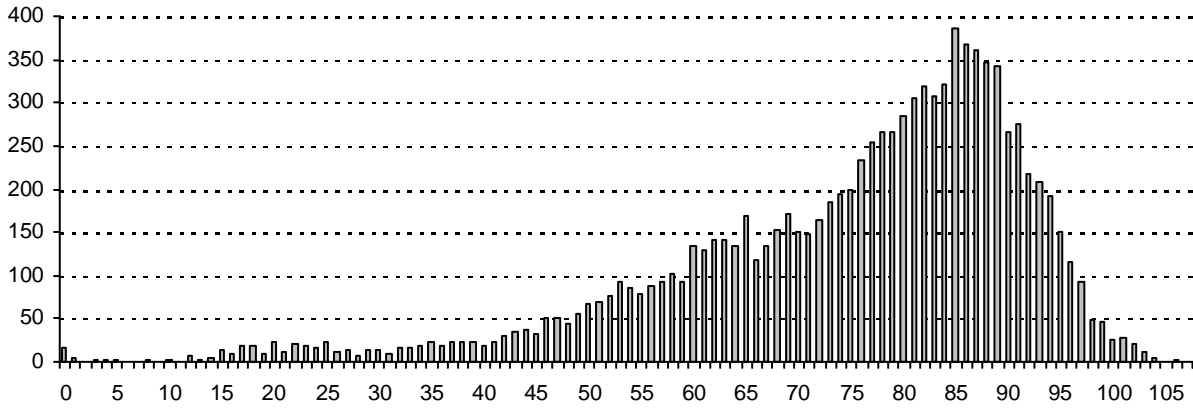


Figure 1b

Number of Female Deaths by Single Year of Age - June 1, 2009 to June 1, 2010

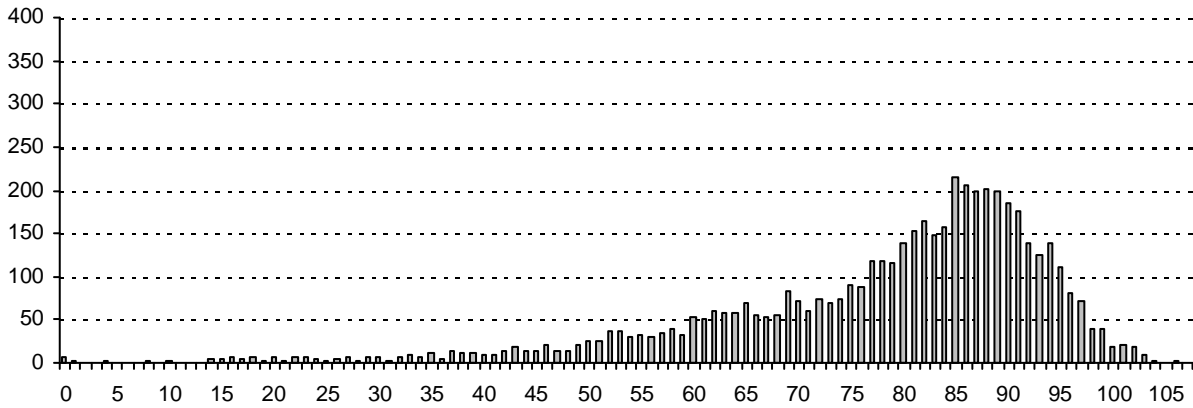


Figure 1c

Number of Male Deaths by Single Year of Age - June 1, 2009 to June 1, 2010

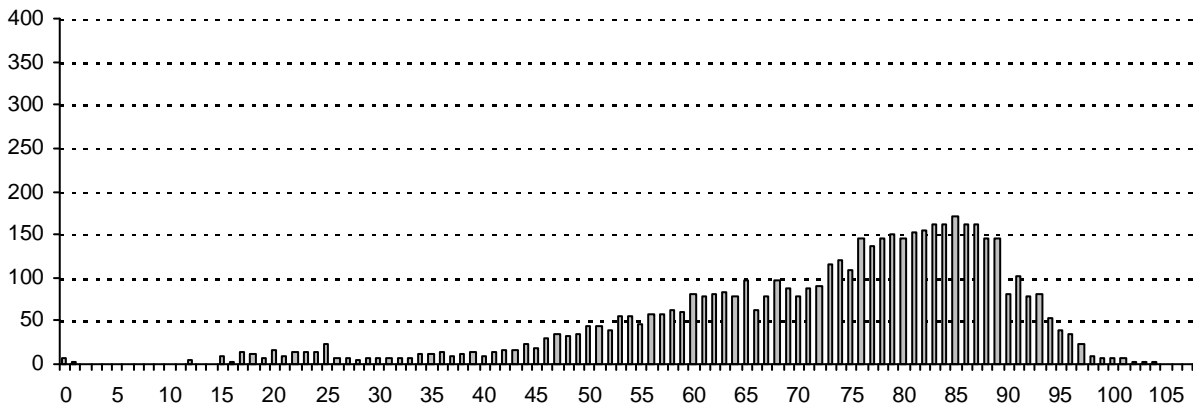


Figure 2a

Total Migration In and Out of the Province and Net Migration by Single Year of Age - June 1, 2009 to June 1, 2010

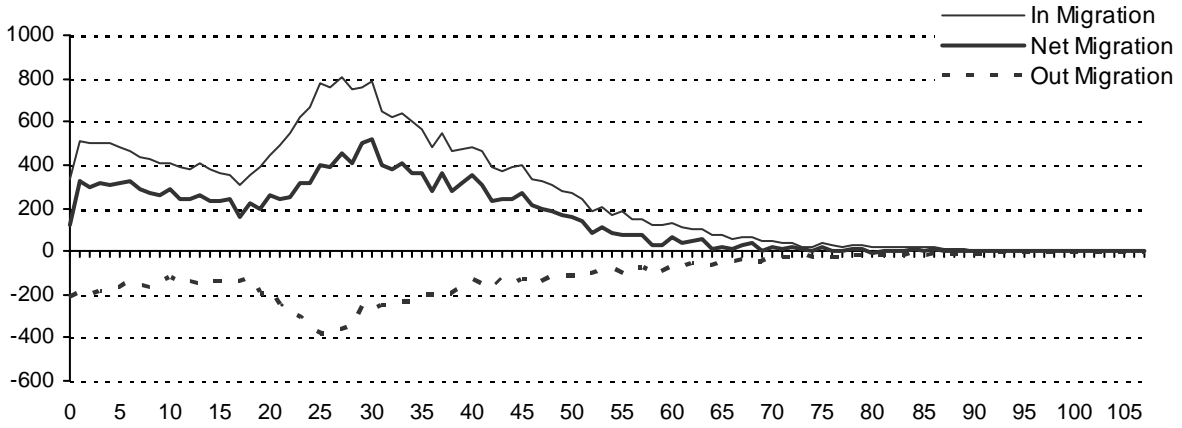


Figure 2b

Migration In and Out of the Province and Net Migration of Females by Single Year of Age - June 1, 2009 to June 1, 2010



Figure 2c

Migration In and Out of the Province and Net Migration of Males by Single Year of Age - June 1, 2009 to June 1, 2010



Part 2

Population of Manitoba

June 1, 2010

Population of Manitoba by single year of age and gender

| Age | Total | Male | Female |
|-----------|--------|--------|--------|
| Under 1 | 15,924 | 8,069 | 7,855 |
| 1 | 16,062 | 8,134 | 7,928 |
| 2 | 15,975 | 8,204 | 7,771 |
| 3 | 15,701 | 7,969 | 7,732 |
| 4 | 15,140 | 7,760 | 7,380 |
| Sub-Total | 78,802 | 40,136 | 38,666 |
| 5 | 14,865 | 7,642 | 7,223 |
| 6 | 15,024 | 7,601 | 7,423 |
| 7 | 14,872 | 7,660 | 7,212 |
| 8 | 15,125 | 7,819 | 7,306 |
| 9 | 15,252 | 7,833 | 7,419 |
| Sub-Total | 75,138 | 38,553 | 36,583 |
| 10 | 15,781 | 8,124 | 7,657 |
| 11 | 15,782 | 8,152 | 7,630 |
| 12 | 15,871 | 8,201 | 7,670 |
| 13 | 16,214 | 8,339 | 7,875 |
| 14 | 16,894 | 8,628 | 8,266 |
| Sub-Total | 80,542 | 41,444 | 39,098 |
| 15 | 17,458 | 8,926 | 8,532 |
| 16 | 17,719 | 9,189 | 8,530 |
| 17 | 17,279 | 8,814 | 8,465 |
| 18 | 18,003 | 9,172 | 8,831 |
| 19 | 18,066 | 9,148 | 8,918 |
| Sub-Total | 88,525 | 45,249 | 43,276 |
| 20 | 18,001 | 9,155 | 8,846 |
| 21 | 17,328 | 8,744 | 8,584 |
| 22 | 16,857 | 8,493 | 8,364 |
| 23 | 17,067 | 8,589 | 8,478 |
| 24 | 16,929 | 8,474 | 8,455 |
| Sub-Total | 86,182 | 43,455 | 42,727 |
| 25 | 16,806 | 8,421 | 8,385 |
| 26 | 16,452 | 8,200 | 8,252 |
| 27 | 16,419 | 8,230 | 8,189 |
| 28 | 16,219 | 8,055 | 8,164 |
| 29 | 16,054 | 7,944 | 8,110 |
| Sub-Total | 81,950 | 40,850 | 41,100 |
| 30 | 15,968 | 7,949 | 8,019 |
| 31 | 15,670 | 7,744 | 7,926 |
| 32 | 15,646 | 7,767 | 7,879 |
| 33 | 15,560 | 7,689 | 7,871 |
| 34 | 15,756 | 7,879 | 7,877 |
| Sub-Total | 78,600 | 39,028 | 39,572 |
| 35 | 15,717 | 7,806 | 7,911 |
| 36 | 15,426 | 7,756 | 7,670 |
| 37 | 15,789 | 7,908 | 7,881 |
| 38 | 16,098 | 8,050 | 8,048 |
| 39 | 16,282 | 8,057 | 8,225 |
| Sub-Total | 79,312 | 39,577 | 39,735 |
| 40 | 16,238 | 8,068 | 8,170 |
| 41 | 16,126 | 8,115 | 8,011 |
| 42 | 15,858 | 8,029 | 7,829 |
| 43 | 15,985 | 7,909 | 8,076 |
| 44 | 17,231 | 8,641 | 8,590 |
| Sub-Total | 81,438 | 40,762 | 40,676 |

| Age | Total Population | |
|-----------|------------------|--------|
| | Male | Female |
| 45 | 18,405 | 9,321 |
| 46 | 18,785 | 9,370 |
| 47 | 19,174 | 9,618 |
| 48 | 19,024 | 9,488 |
| 49 | 18,997 | 9,427 |
| Sub-Total | 94,385 | 47,224 |
| 50 | 18,901 | 9,318 |
| 51 | 18,120 | 9,043 |
| 52 | 17,974 | 8,942 |
| 53 | 17,654 | 8,807 |
| 54 | 17,048 | 8,384 |
| Sub-Total | 89,697 | 44,494 |
| 55 | 17,046 | 8,513 |
| 56 | 16,499 | 8,309 |
| 57 | 15,546 | 8,049 |
| 58 | 15,075 | 7,512 |
| 59 | 14,511 | 7,430 |
| Sub-Total | 78,677 | 39,813 |
| 60 | 14,207 | 7,139 |
| 61 | 13,789 | 7,005 |
| 62 | 13,822 | 7,053 |
| 63 | 13,636 | 6,878 |
| 64 | 11,333 | 5,830 |
| Sub-Total | 66,787 | 33,905 |
| 65 | 10,593 | 5,284 |
| 66 | 10,317 | 5,166 |
| 67 | 9,983 | 5,168 |
| 68 | 8,960 | 4,617 |
| 69 | 8,789 | 4,623 |
| Sub-Total | 48,642 | 24,858 |
| 70 | 8,054 | 4,204 |
| 71 | 7,754 | 4,056 |
| 72 | 7,578 | 3,999 |
| 73 | 6,994 | 3,724 |
| 74 | 6,994 | 3,756 |
| Sub-Total | 37,374 | 19,739 |
| 75 | 6,671 | 3,603 |
| 76 | 6,344 | 3,413 |
| 77 | 6,377 | 3,510 |
| 78 | 6,248 | 3,511 |
| 79 | 5,929 | 3,393 |
| Sub-Total | 31,569 | 17,430 |
| 80 | 5,786 | 3,314 |
| 81 | 5,305 | 3,113 |
| 82 | 5,222 | 3,048 |
| 83 | 4,671 | 2,881 |
| 84 | 4,488 | 2,823 |
| Sub-Total | 25,472 | 15,179 |
| 85 | 4,266 | 2,704 |
| 86 | 3,789 | 2,494 |
| 87 | 3,523 | 2,338 |
| 88 | 3,100 | 2,161 |
| 89 | 2,615 | 1,811 |
| Sub-Total | 17,293 | 11,508 |

| Age | Male | | Female | | File Status at: | |
|------------------|-----------|---------|---------|---------|-----------------|--------------|
| | 607,474 | 622,796 | 607,474 | 622,796 | June 1, 2010 | June 1, 2010 |
| 90 | 2,189 | 701 | 1,488 | | | |
| 91 | 1,733 | 522 | 1,211 | | | |
| 92 | 1,378 | 398 | 980 | | | |
| 93 | 1,142 | 278 | 864 | | | |
| 94 | 868 | 214 | 654 | | | |
| Sub-Total | 7,310 | 2,113 | 5,197 | | | |
| 95 | 834 | 199 | 635 | | | |
| 96 | 564 | 135 | 429 | | | |
| 97 | 400 | 84 | 316 | | | |
| 98 | 280 | 49 | 231 | | | |
| 99 | 197 | 35 | 162 | | | |
| Sub-Total | 2,275 | 502 | 1,773 | | | |
| 100 | 120 | 23 | 97 | | | |
| 101 | 64 | 10 | 54 | | | |
| 102 | 45 | 8 | 37 | | | |
| 103 | 25 | 4 | 21 | | | |
| 104 | 25 | 7 | 18 | | | |
| Sub-Total | 279 | 52 | 227 | | | |
| 105 | 12 | 3 | 9 | | | |
| 106 | 3 | 1 | 2 | | | |
| 107 | 1 | 0 | 1 | | | |
| 108 | 1 | 0 | 1 | | | |
| 109 | 1 | 0 | 1 | | | |
| Sub-Total | 18 | 4 | 14 | | | |
| 110 | 1 | 0 | 1 | | | |
| 111 | 1 | 0 | 1 | | | |
| 112 | 0 | 0 | 0 | | | |
| 113 | 0 | 0 | 0 | | | |
| 114 | 0 | 0 | 0 | | | |
| Sub-Total | 2 | 0 | 2 | | | |
| Total Population | 1,230,270 | 607,474 | 622,796 | | | |

| Age Group | Total | | Male | | Female | |
|-----------|---------|---------|---------|---------|--------|--------|
| | 286,938 | 147,064 | 139,874 | 386,995 | 62,027 | 33,900 |
| 0-17 | 286,938 | 147,064 | 139,874 | 386,995 | 62,027 | 33,900 |
| 18-64 | 773,097 | 386,102 | 386,995 | 55,558 | 18,721 | 7,213 |
| 65-79 | 117,585 | 55,558 | 62,027 | 18,750 | 7,213 | 3,900 |
| 80+ | 52,650 | 18,750 | 33,900 | 74,308 | 50,524 | 21,069 |
| 65+ | 170,235 | 74,308 | 96,927 | 27,178 | 8,457 | 18,721 |
| 70+ | 121,593 | 50,524 | 71,069 | 9,885 | 2,672 | 7,213 |
| 75+ | 27,178 | 8,457 | 18,721 | 2,672 | 7,213 | 3,900 |
| 85+ | 9,885 | 2,672 | 7,213 | 120,135 | 88,704 | 31,431 |
| 90+ | 234,482 | 120,135 | 114,347 | 160,550 | 79,878 | 80,672 |
| 0-14 | 174,707 | 88,704 | 86,003 | 160,750 | 80,339 | 80,411 |
| 15-24 | 174,707 | 88,704 | 86,003 | 160,750 | 80,339 | 80,411 |
| 25-34 | 160,550 | 79,878 | 80,672 | 184,082 | 92,364 | 91,718 |
| 35-44 | 160,750 | 80,339 | 80,411 | 145,464 | 71,746 | 73,718 |
| 45-54 | 184,082 | 92,364 | 91,718 | 86,016 | 41,419 | 44,597 |
| 55-64 | 145,464 | 71,746 | 73,718 | 84,219 | 32,889 | 51,330 |
| 65-74 | 86,016 | 41,419 | 44,597 | | | |
| 75+ | 84,219 | 32,889 | 51,330 | | | |

Figure 3a

Manitoba Health Population by Single Year of Age, June 1, 2010

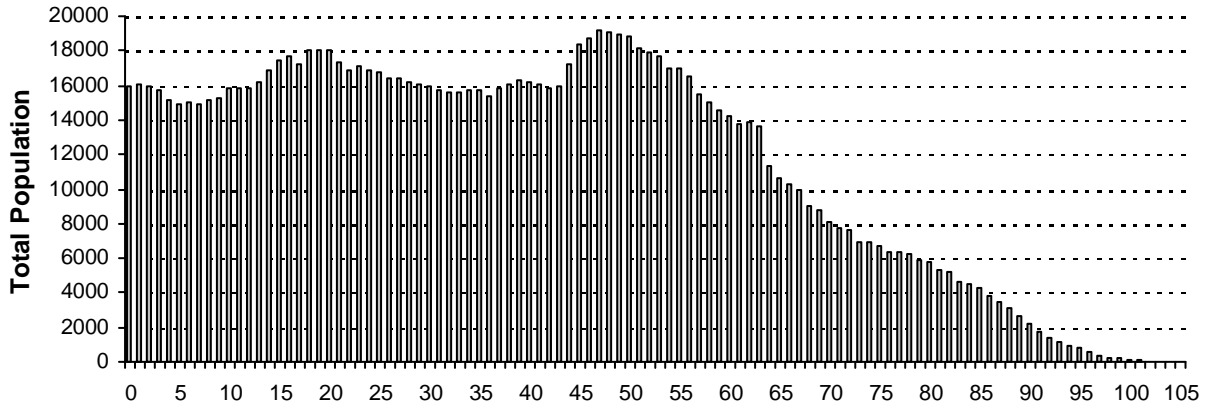


Figure 3b

Manitoba Health Female Population by Single Year of Age, June 1, 2010

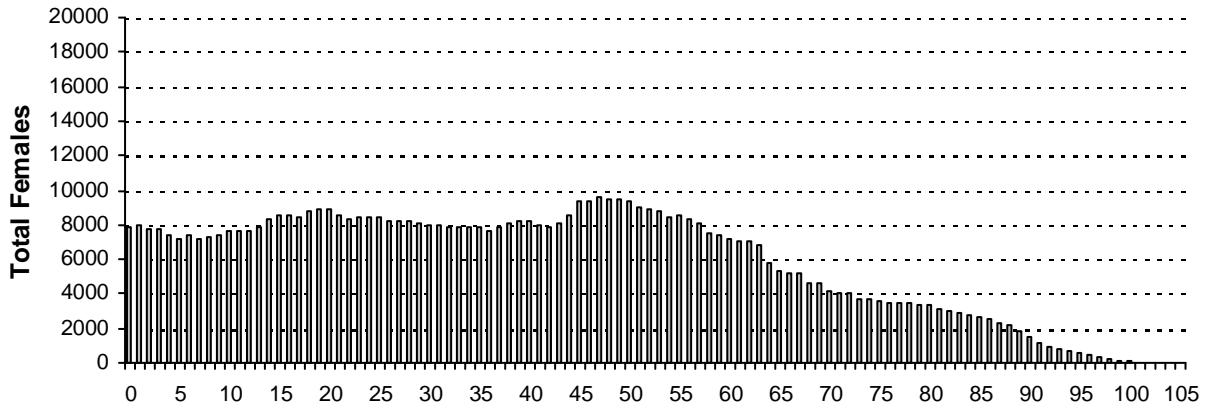


Figure 3c

Manitoba Health Male Population by Single Year of Age, June 1, 2010

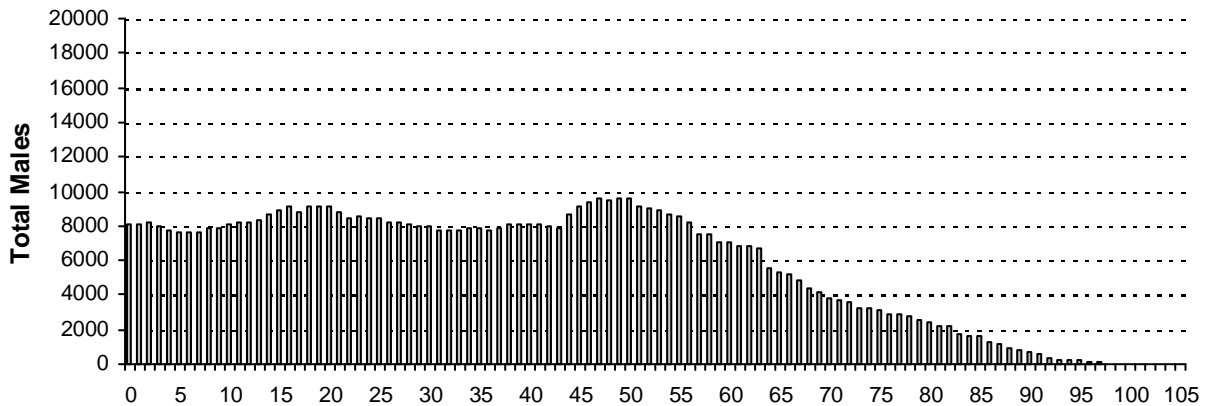
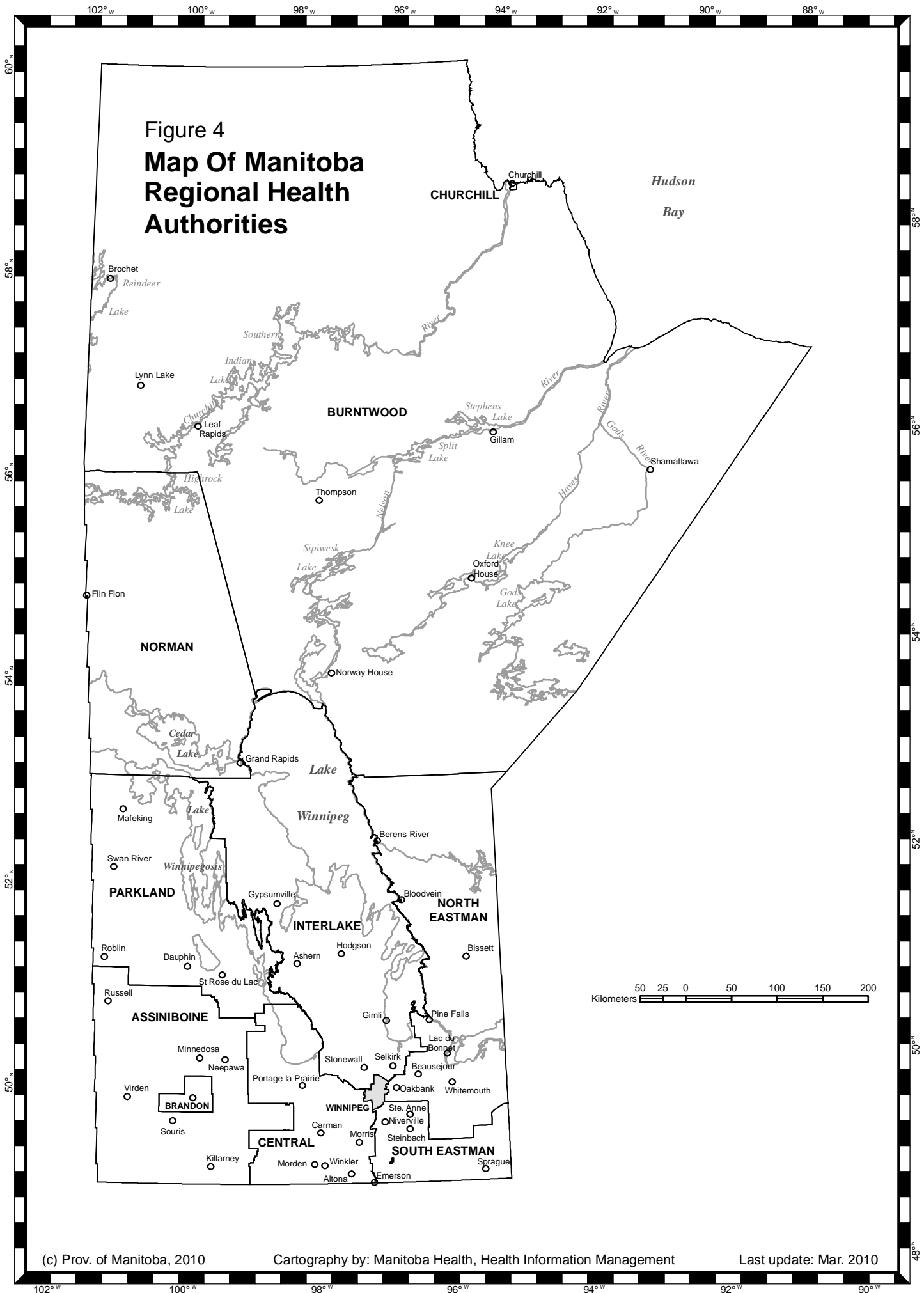


Figure 4
Map Of Manitoba
Regional Health
Authorities



Population of Manitoba by Regional Health Authority (R.H.A.)(1), Gender, and Age Group - June 1, 2010

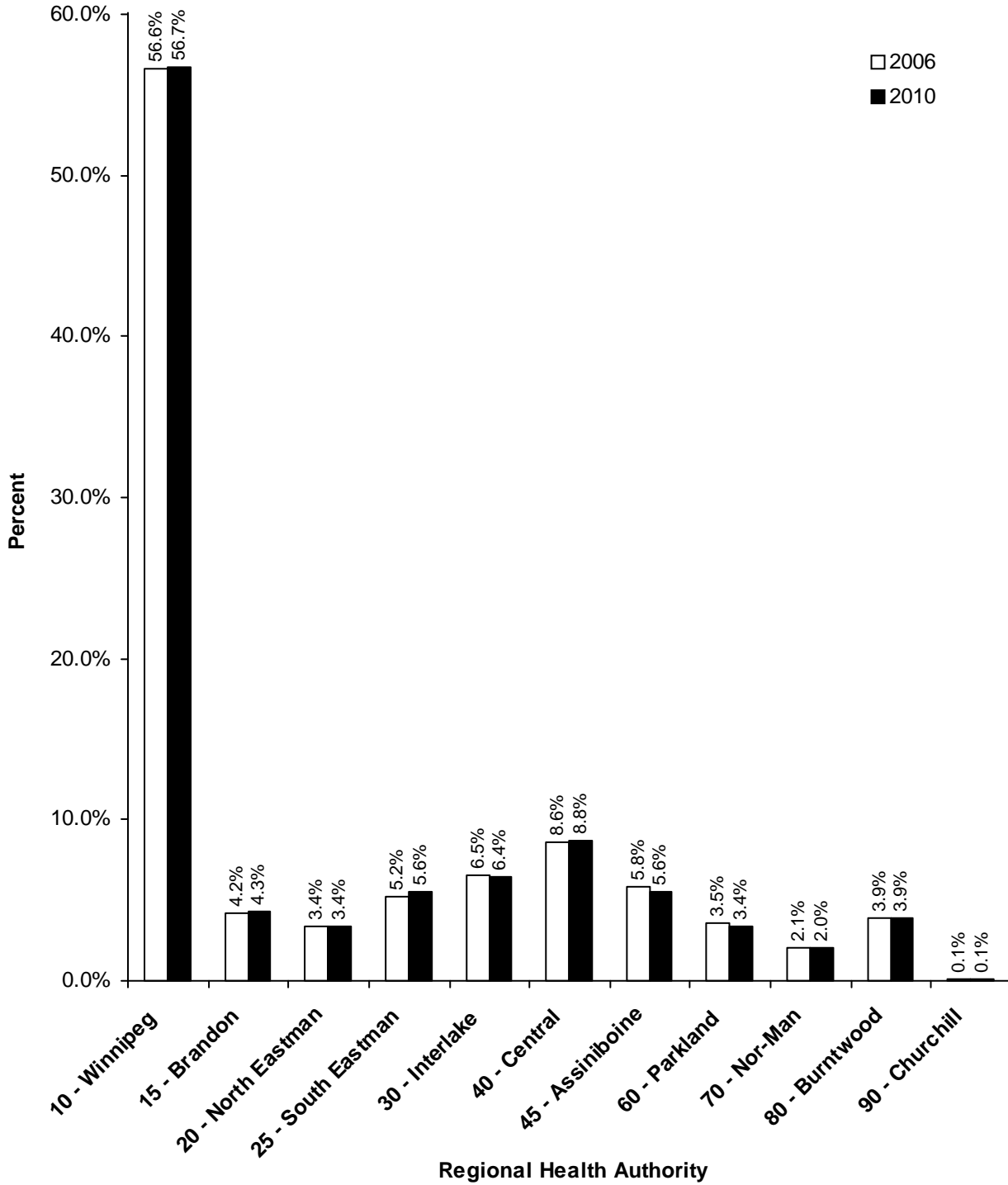
| R.H.A. | Gender | Under 1 | 1 - 4 | 5 - 9 | 10 - 14 | 15 - 19 | 20 - 24 | 25 - 29 | 30 - 34 | 35 - 39 | 40 - 44 | 45 - 49 | 50 - 54 | 55 - 59 | 60 - 64 | 65 - 69 | 70 - 74 | 75 + | Total |
|-----------------------|----------|---------------|---------------|---------------|---------------|---------------|---------------|---------------|---------------|---------------|---------------|---------------|---------------|---------------|---------------|---------------|---------------|---------------|------------------|
| 10 - Winnipeg | F | 3,978 | 15,327 | 18,555 | 20,220 | 23,089 | 24,749 | 25,231 | 24,061 | 23,528 | 24,002 | 27,676 | 26,133 | 23,506 | 19,889 | 14,106 | 11,415 | 31,368 | 356,833 |
| | M | 4,000 | 15,878 | 19,597 | 21,610 | 23,887 | 24,582 | 24,621 | 23,631 | 23,463 | 24,063 | 27,644 | 26,014 | 22,154 | 18,439 | 12,816 | 9,474 | 18,568 | 340,441 |
| | T | 7,978 | 31,205 | 38,152 | 41,830 | 46,976 | 49,331 | 49,852 | 47,692 | 46,991 | 48,065 | 55,320 | 52,147 | 45,660 | 38,328 | 26,922 | 20,889 | 49,936 | 697,274 |
| 15 - Brandon | F | 363 | 1,411 | 1,578 | 1,521 | 1,663 | 2,222 | 2,197 | 1,989 | 1,787 | 1,584 | 2,001 | 1,783 | 1,584 | 1,343 | 1,019 | 852 | 2,354 | 27,251 |
| | M | 404 | 1,409 | 1,630 | 1,508 | 1,648 | 1,948 | 2,065 | 1,949 | 1,886 | 1,616 | 1,750 | 1,693 | 1,514 | 1,242 | 900 | 707 | 1,430 | 25,299 |
| | T | 767 | 2,820 | 3,208 | 3,029 | 3,311 | 4,170 | 4,262 | 3,938 | 3,673 | 3,200 | 3,751 | 3,476 | 3,098 | 2,585 | 1,919 | 1,559 | 3,784 | 52,550 |
| 20 - North Eastman | F | 241 | 1,032 | 1,293 | 1,399 | 1,562 | 1,224 | 1,014 | 1,055 | 1,195 | 1,359 | 1,687 | 1,561 | 1,547 | 1,386 | 1,027 | 712 | 1,279 | 20,573 |
| | M | 278 | 1,038 | 1,346 | 1,489 | 1,642 | 1,289 | 1,081 | 1,087 | 1,219 | 1,340 | 1,806 | 1,677 | 1,569 | 1,414 | 1,122 | 794 | 1,082 | 21,273 |
| | T | 519 | 2,070 | 2,639 | 2,888 | 3,204 | 2,513 | 2,095 | 2,142 | 2,414 | 2,699 | 3,493 | 3,238 | 3,116 | 2,800 | 2,149 | 1,506 | 2,361 | 41,846 |
| 25 - South Eastman | F | 504 | 2,117 | 2,663 | 2,677 | 2,759 | 2,323 | 2,243 | 2,246 | 2,280 | 2,265 | 2,478 | 2,142 | 1,863 | 1,481 | 1,140 | 839 | 1,846 | 33,866 |
| | M | 553 | 2,251 | 2,714 | 2,836 | 2,899 | 2,489 | 2,203 | 2,212 | 2,297 | 2,236 | 2,583 | 2,340 | 1,876 | 1,569 | 1,201 | 838 | 1,420 | 34,517 |
| | T | 1,057 | 4,368 | 5,377 | 5,513 | 5,658 | 4,812 | 4,446 | 4,458 | 4,577 | 4,501 | 5,061 | 4,482 | 3,739 | 3,050 | 2,341 | 1,677 | 3,266 | 68,383 |
| 30 - Interlake | F | 418 | 1,673 | 2,155 | 2,591 | 2,777 | 2,329 | 1,869 | 1,908 | 2,321 | 2,699 | 3,278 | 3,117 | 2,845 | 2,633 | 1,950 | 1,450 | 3,018 | 39,031 |
| | M | 408 | 1,912 | 2,248 | 2,667 | 3,064 | 2,699 | 2,032 | 1,908 | 2,256 | 2,591 | 3,307 | 3,279 | 2,921 | 2,654 | 2,076 | 1,466 | 2,296 | 39,784 |
| | T | 826 | 3,585 | 4,403 | 5,258 | 5,841 | 5,028 | 3,901 | 3,816 | 4,577 | 5,290 | 6,585 | 6,396 | 5,766 | 5,287 | 4,026 | 2,916 | 5,314 | 78,815 |
| 40 - Central | F | 804 | 3,325 | 3,870 | 3,974 | 4,266 | 3,689 | 3,221 | 3,127 | 3,222 | 3,369 | 3,858 | 3,610 | 3,026 | 2,476 | 2,057 | 1,618 | 4,166 | 53,678 |
| | M | 846 | 3,391 | 4,253 | 4,351 | 4,619 | 3,942 | 3,337 | 3,073 | 3,119 | 3,419 | 3,806 | 3,738 | 3,089 | 2,629 | 1,982 | 1,532 | 2,864 | 53,990 |
| | T | 1,650 | 6,716 | 8,123 | 8,325 | 8,885 | 7,631 | 6,558 | 6,200 | 6,341 | 6,788 | 7,664 | 7,348 | 6,115 | 5,105 | 4,039 | 3,150 | 7,030 | 107,668 |
| 45 - Assiniboine | F | 398 | 1,513 | 1,859 | 2,092 | 2,312 | 2,048 | 1,674 | 1,704 | 1,882 | 1,856 | 2,476 | 2,636 | 2,370 | 2,245 | 1,725 | 1,456 | 4,060 | 34,306 |
| | M | 375 | 1,696 | 1,944 | 2,193 | 2,483 | 2,240 | 1,890 | 1,772 | 1,832 | 1,909 | 2,382 | 2,737 | 2,470 | 2,261 | 1,742 | 1,416 | 2,857 | 34,199 |
| | T | 773 | 3,209 | 3,803 | 4,285 | 4,795 | 4,288 | 3,564 | 3,476 | 3,714 | 3,765 | 4,858 | 5,373 | 4,840 | 4,506 | 3,467 | 2,872 | 6,917 | 68,505 |
| 60 - Parkland | F | 266 | 1,091 | 1,216 | 1,362 | 1,470 | 1,184 | 1,027 | 1,051 | 1,132 | 1,217 | 1,435 | 1,460 | 1,470 | 1,271 | 1,045 | 821 | 2,406 | 20,924 |
| | M | 293 | 1,127 | 1,308 | 1,394 | 1,542 | 1,354 | 1,079 | 1,030 | 1,115 | 1,181 | 1,437 | 1,462 | 1,471 | 1,300 | 1,070 | 826 | 1,745 | 20,734 |
| | T | 559 | 2,218 | 2,524 | 2,756 | 3,012 | 2,538 | 2,106 | 2,081 | 2,247 | 2,398 | 2,872 | 2,922 | 2,941 | 2,571 | 2,115 | 1,647 | 4,151 | 41,658 |
| 70 - Nor-Man | F | 247 | 916 | 967 | 988 | 1,027 | 872 | 747 | 796 | 766 | 771 | 872 | 919 | 722 | 554 | 364 | 291 | 504 | 12,323 |
| | M | 251 | 869 | 1,020 | 1,013 | 1,066 | 831 | 704 | 694 | 730 | 714 | 877 | 953 | 819 | 656 | 402 | 291 | 357 | 12,247 |
| | T | 498 | 1,785 | 1,987 | 2,001 | 2,093 | 1,703 | 1,451 | 1,490 | 1,496 | 1,485 | 1,749 | 1,872 | 1,541 | 1,210 | 766 | 582 | 861 | 24,570 |
| 80 - Burntwood | F | 632 | 2,381 | 2,388 | 2,246 | 2,325 | 2,053 | 1,836 | 1,599 | 1,586 | 1,520 | 1,425 | 1,094 | 850 | 607 | 415 | 274 | 319 | 23,550 |
| | M | 654 | 2,463 | 2,468 | 2,355 | 2,368 | 2,051 | 1,813 | 1,647 | 1,621 | 1,659 | 1,527 | 1,269 | 946 | 688 | 461 | 280 | 260 | 24,530 |
| | T | 1,286 | 4,844 | 4,856 | 4,601 | 4,693 | 4,104 | 3,649 | 3,246 | 3,207 | 3,179 | 2,952 | 2,363 | 1,796 | 1,295 | 876 | 554 | 579 | 48,080 |
| 90 - Churchill | F | 4 | 25 | 39 | 28 | 26 | 34 | 41 | 36 | 36 | 34 | 38 | 39 | 30 | 20 | 10 | 11 | 10 | 461 |
| | M | 7 | 33 | 27 | 28 | 31 | 30 | 25 | 25 | 39 | 34 | 42 | 41 | 35 | 30 | 12 | 11 | 10 | 460 |
| | T | 11 | 58 | 66 | 56 | 57 | 64 | 66 | 61 | 75 | 68 | 80 | 80 | 65 | 50 | 22 | 22 | 20 | 921 |
| Manitoba | F | 7,855 | 30,811 | 36,583 | 39,098 | 43,276 | 42,727 | 41,100 | 39,572 | 39,735 | 40,676 | 47,224 | 44,494 | 39,813 | 33,905 | 24,858 | 19,739 | 51,330 | 622,796 |
| | M | 8,069 | 32,067 | 38,555 | 41,444 | 45,249 | 43,455 | 40,850 | 39,028 | 39,577 | 40,762 | 47,161 | 45,203 | 38,864 | 32,882 | 23,784 | 17,635 | 32,889 | 607,474 |
| | T | 15,924 | 62,878 | 75,138 | 80,542 | 88,525 | 86,182 | 81,950 | 78,600 | 79,312 | 81,438 | 94,385 | 89,697 | 78,677 | 66,787 | 48,642 | 37,374 | 84,219 | 1,230,270 |
| First Nations Summary | F | 1,300 | 5,063 | 4,867 | 4,737 | 4,856 | 4,132 | 3,395 | 2,953 | 2,878 | 2,806 | 2,489 | 1,820 | 1,324 | 906 | 645 | 441 | 536 | 45,148 |
| | M | 1,394 | 5,025 | 5,140 | 4,843 | 5,024 | 3,868 | 3,188 | 2,621 | 2,521 | 2,515 | 2,242 | 1,740 | 1,201 | 937 | 647 | 397 | 428 | 43,731 |
| | T | 2,694 | 10,088 | 10,007 | 9,580 | 9,880 | 8,000 | 6,583 | 5,574 | 5,399 | 5,321 | 4,731 | 3,560 | 2,525 | 1,843 | 1,292 | 838 | 964 | 88,879 |

(1) First Nations residents are allocated to municipality and RHA by postal code. Summary includes all First Nations people regardless of where they reside.

Summary of Provincial Population by Regional Health Authority

| Regional Health Authority | 2006 | 2007 | 2008 | 2009 | 2010 |
|----------------------------------|------------------|------------------|------------------|------------------|------------------|
| Winnipeg | 667,038 | 670,845 | 678,554 | 687,619 | 697,274 |
| Brandon | 49,750 | 49,789 | 50,541 | 51,350 | 52,550 |
| North Eastman | 40,157 | 40,722 | 40,994 | 41,408 | 41,846 |
| South Eastman | 61,399 | 63,524 | 65,383 | 66,984 | 68,383 |
| Interlake | 76,889 | 77,162 | 77,590 | 78,184 | 78,815 |
| Central | 101,690 | 102,875 | 104,689 | 106,436 | 107,668 |
| Assiniboine | 68,375 | 68,034 | 67,819 | 68,173 | 68,505 |
| Parkland | 41,725 | 41,666 | 41,569 | 41,590 | 41,658 |
| Nor-Man | 24,340 | 24,209 | 24,090 | 24,228 | 24,570 |
| Burntwood | 46,163 | 46,628 | 46,818 | 47,517 | 48,080 |
| Churchill | 931 | 932 | 934 | 914 | 921 |
| Provincial Total | 1,178,457 | 1,186,386 | 1,198,981 | 1,214,403 | 1,230,270 |

Figure 5
Percent of Population for Regional Health Authority
June 1, 2006 and 2010

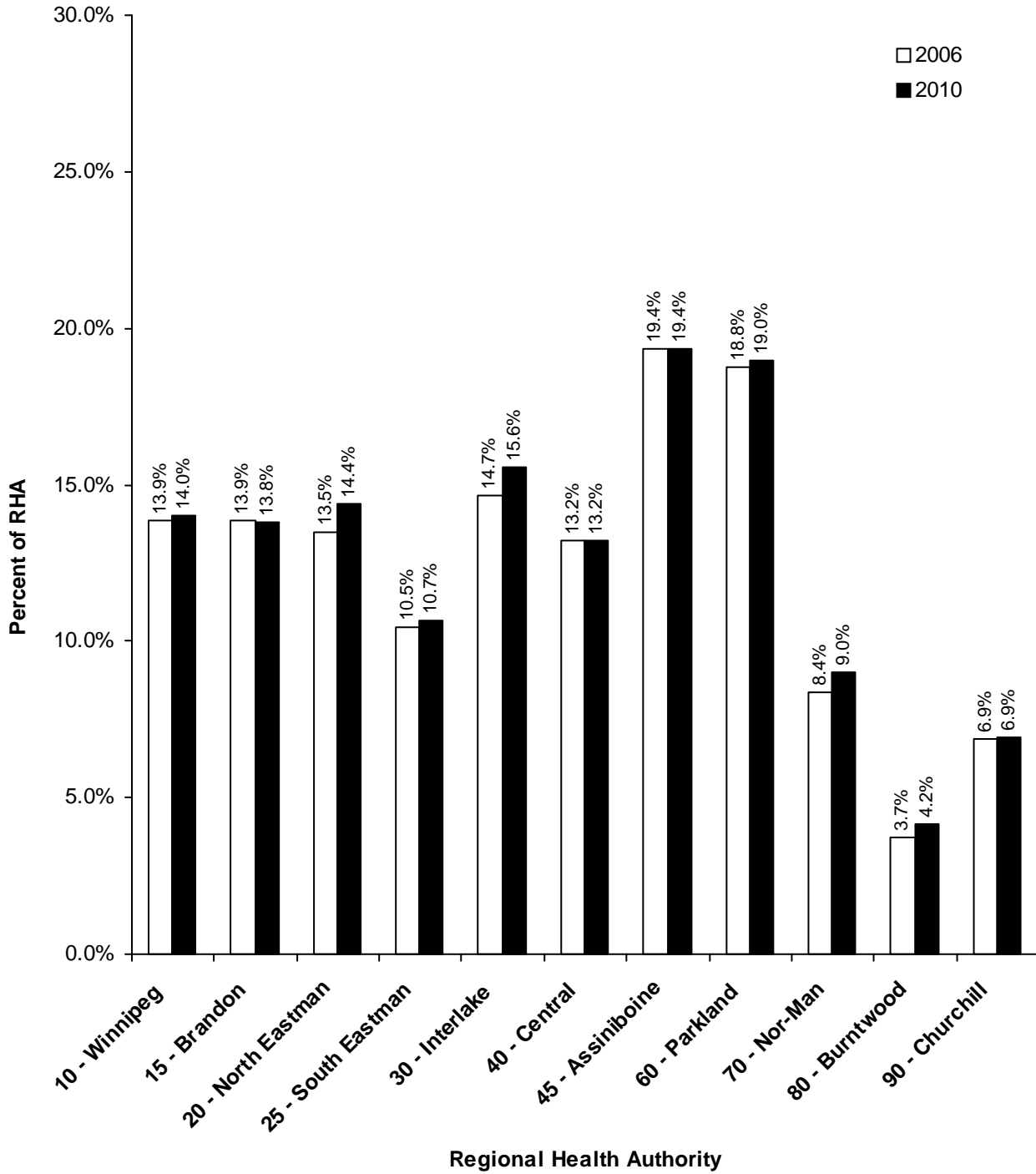


Summary of Provincial Population by Regional Health Authority

Age Group 65+

| Regional Health Authority | 2006 | 2007 | 2008 | 2009 | 2010 |
|---------------------------|----------------|----------------|----------------|----------------|----------------|
| Winnipeg | 92,389 | 93,210 | 94,683 | 96,347 | 97,747 |
| Brandon | 6,896 | 6,956 | 7,114 | 7,190 | 7,262 |
| North Eastman | 5,409 | 5,517 | 5,689 | 5,837 | 6,016 |
| South Eastman | 6,425 | 6,634 | 6,835 | 7,060 | 7,284 |
| Interlake | 11,286 | 11,478 | 11,706 | 11,976 | 12,256 |
| Central | 13,423 | 13,526 | 13,787 | 14,006 | 14,219 |
| Assiniboine | 13,237 | 13,203 | 13,210 | 13,221 | 13,256 |
| Parkland | 7,830 | 7,813 | 7,848 | 7,946 | 7,913 |
| Nor-Man | 2,037 | 2,070 | 2,086 | 2,144 | 2,209 |
| Burntwood | 1,731 | 1,805 | 1,857 | 1,918 | 2,009 |
| Churchill | 64 | 65 | 67 | 67 | 64 |
| Provincial Total | 160,727 | 162,277 | 164,882 | 167,712 | 170,235 |

Figure 6
Percent of Population for Age Group 65+ by
Regional Health Authority
June 1, 2006 and 2010



Part 3

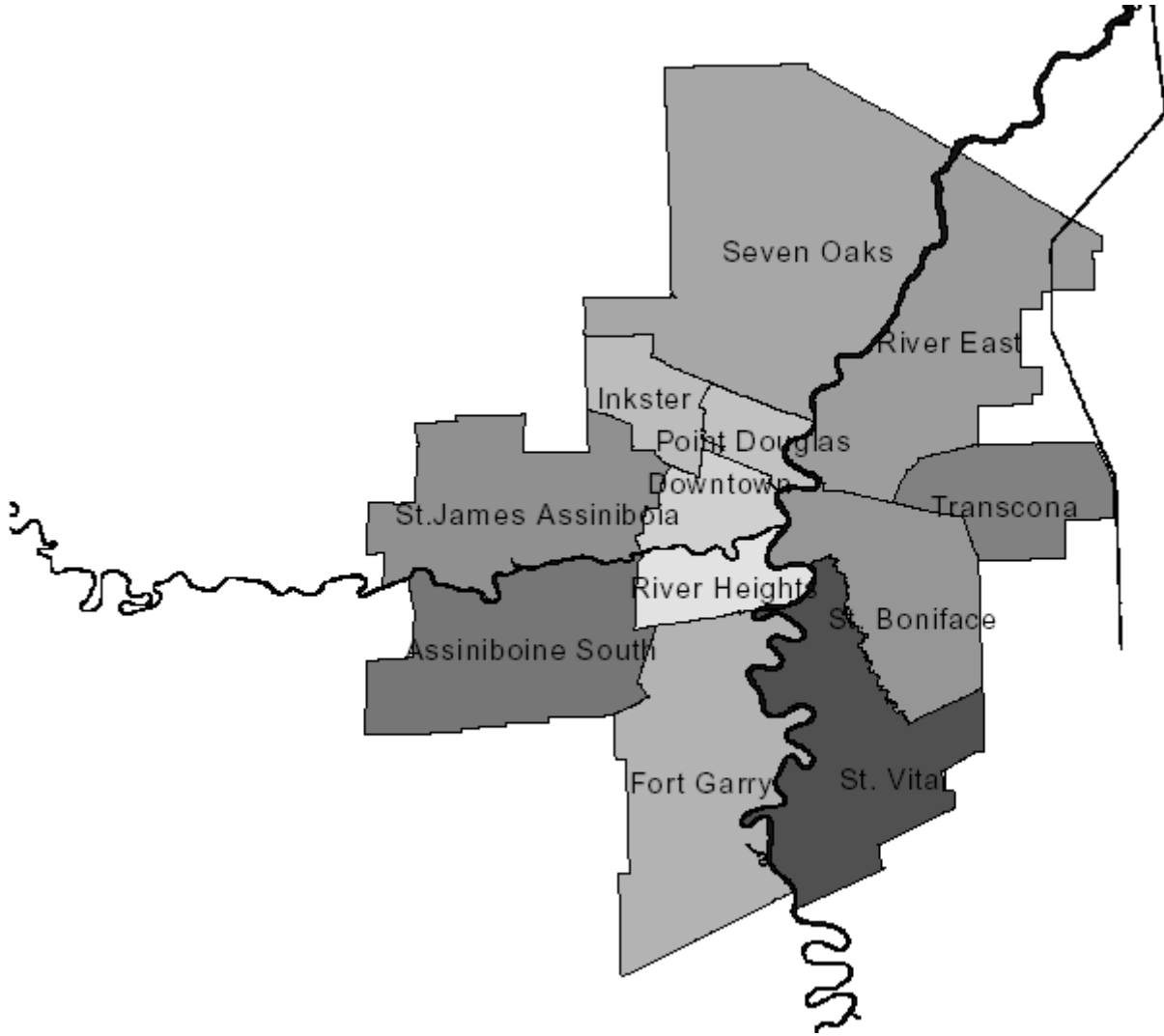
Population of Regional Health Authorities

June 1, 2010

Population of Winnipeg RHA

June 1, 2010

Winnipeg Regional Health Authority Community Areas (CAs)



Manitoba Health Population Report - June 1, 2010

Winnipeg R.H.A.

| Community Area | Gender | Under 1 | 1 - 4 | 5 - 9 | 10 - 14 | 15 - 19 | 20 - 24 | 25 - 29 | 30 - 34 | 35 - 39 | 40 - 44 | 45 - 49 | 50 - 54 | 55 - 59 | 60 - 64 | 65 - 69 | 70 - 74 | 75 + | Total |
|--------------------------|--------|---------|-------|-------|---------|---------|---------|---------|---------|---------|---------|---------|---------|---------|---------|---------|---------|-------|--------|
| ASSINIBOINE SOUTH | | | | | | | | | | | | | | | | | | | |
| 002 - ASSINIBOINE SOUTH | | | | | | | | | | | | | | | | | | | |
| | F | 171 | 645 | 865 | 1,003 | 1,274 | 1,270 | 1,009 | 918 | 1,101 | 1,194 | 1,534 | 1,523 | 1,562 | 1,351 | 929 | 686 | 1,863 | 18,898 |
| | M | 145 | 657 | 942 | 1,046 | 1,370 | 1,366 | 1,022 | 879 | 954 | 1,068 | 1,282 | 1,362 | 1,376 | 1,290 | 923 | 625 | 1,175 | 17,482 |
| CA Sub-Total | | 171 | 645 | 865 | 1,003 | 1,274 | 1,270 | 1,009 | 918 | 1,101 | 1,194 | 1,534 | 1,523 | 1,562 | 1,351 | 929 | 686 | 1,863 | 18,898 |
| | M | 145 | 657 | 942 | 1,046 | 1,370 | 1,366 | 1,022 | 879 | 954 | 1,068 | 1,282 | 1,362 | 1,376 | 1,290 | 923 | 625 | 1,175 | 17,482 |
| DOWNTOWN | | | | | | | | | | | | | | | | | | | |
| 11A - DOWNTOWN WEST | | | | | | | | | | | | | | | | | | | |
| | F | 280 | 1,073 | 1,359 | 1,463 | 1,510 | 1,450 | 1,663 | 1,606 | 1,406 | 1,452 | 1,560 | 1,424 | 1,286 | 1,054 | 712 | 587 | 1,793 | 21,678 |
| | M | 278 | 1,140 | 1,400 | 1,575 | 1,634 | 1,527 | 1,697 | 1,675 | 1,601 | 1,504 | 1,694 | 1,548 | 1,287 | 995 | 640 | 481 | 984 | 21,660 |
| 11B - DOWNTOWN EAST | | | | | | | | | | | | | | | | | | | |
| | F | 254 | 1,030 | 991 | 962 | 1,138 | 1,600 | 1,864 | 1,488 | 1,235 | 1,100 | 1,131 | 1,006 | 837 | 712 | 524 | 388 | 1,246 | 17,506 |
| | M | 309 | 1,019 | 1,044 | 1,012 | 1,100 | 1,405 | 1,865 | 1,709 | 1,578 | 1,543 | 1,583 | 1,382 | 1,087 | 839 | 538 | 317 | 660 | 18,990 |
| CA Sub-Total | F | 534 | 2,103 | 2,350 | 2,425 | 2,648 | 3,050 | 3,527 | 3,094 | 2,641 | 2,552 | 2,691 | 2,430 | 2,123 | 1,766 | 1,236 | 975 | 3,039 | 39,184 |
| | M | 587 | 2,159 | 2,444 | 2,587 | 2,734 | 2,932 | 3,562 | 3,384 | 3,179 | 3,047 | 3,277 | 2,930 | 2,374 | 1,834 | 1,178 | 798 | 1,644 | 40,650 |
| FORT GARRY | | | | | | | | | | | | | | | | | | | |
| 03A - FORT GARRY NORTH | | | | | | | | | | | | | | | | | | | |
| | F | 129 | 570 | 871 | 970 | 1,182 | 1,063 | 961 | 899 | 1,033 | 1,139 | 1,467 | 1,271 | 1,091 | 859 | 627 | 537 | 1,884 | 16,553 |
| | M | 153 | 598 | 848 | 1,046 | 1,169 | 1,124 | 945 | 812 | 895 | 1,130 | 1,279 | 1,265 | 1,054 | 828 | 538 | 456 | 1,130 | 15,270 |
| 03B - FORT GARRY SOUTH | | | | | | | | | | | | | | | | | | | |
| | F | 238 | 847 | 1,110 | 1,186 | 1,374 | 1,702 | 1,660 | 1,404 | 1,490 | 1,493 | 1,558 | 1,464 | 1,341 | 1,137 | 824 | 627 | 1,227 | 20,682 |
| | M | 212 | 942 | 1,218 | 1,298 | 1,390 | 1,653 | 1,681 | 1,379 | 1,340 | 1,415 | 1,485 | 1,316 | 1,231 | 1,058 | 778 | 559 | 886 | 19,841 |
| CA Sub-Total | F | 367 | 1,417 | 1,981 | 2,156 | 2,556 | 2,765 | 2,621 | 2,303 | 2,523 | 2,632 | 3,025 | 2,735 | 2,432 | 1,996 | 1,451 | 1,164 | 3,111 | 37,235 |
| | M | 365 | 1,540 | 2,066 | 2,344 | 2,559 | 2,777 | 2,626 | 2,191 | 2,235 | 2,545 | 2,764 | 2,581 | 2,285 | 1,886 | 1,316 | 1,015 | 2,016 | 35,111 |

Manitoba Health Population Report - June 1, 2010

Winnipeg R.H.A.

| Community Area | Gender | Under 1 | 1 - 4 | 5 - 9 | 10 - 14 | 15 - 19 | 20 - 24 | 25 - 29 | 30 - 34 | 35 - 39 | 40 - 44 | 45 - 49 | 50 - 54 | 55 - 59 | 60 - 64 | 65 - 69 | 70 - 74 | 75 + | Total |
|---------------------------|--------|---------|-------|-------|---------|---------|---------|---------|---------|---------|---------|---------|---------|---------|---------|---------|---------|-------|--------|
| INKSTER | | | | | | | | | | | | | | | | | | | |
| 09A - INKSTER WEST | | | | | | | | | | | | | | | | | | | |
| | F | 82 | 416 | 576 | 734 | 751 | 733 | 716 | 716 | 670 | 705 | 752 | 740 | 668 | 485 | 297 | 152 | 354 | 9,547 |
| | M | 114 | 464 | 640 | 788 | 797 | 752 | 682 | 703 | 604 | 649 | 776 | 764 | 616 | 476 | 252 | 169 | 221 | 9,467 |
| 09B - INKSTER EAST | | | | | | | | | | | | | | | | | | | |
| | F | 102 | 461 | 480 | 510 | 541 | 534 | 512 | 507 | 463 | 544 | 519 | 493 | 377 | 328 | 229 | 181 | 511 | 7,292 |
| | M | 108 | 468 | 546 | 595 | 567 | 500 | 495 | 522 | 503 | 575 | 596 | 526 | 403 | 306 | 213 | 136 | 271 | 7,330 |
| CA Sub-Total | F | 184 | 877 | 1,056 | 1,244 | 1,292 | 1,267 | 1,228 | 1,223 | 1,133 | 1,249 | 1,271 | 1,233 | 1,045 | 813 | 526 | 333 | 865 | 16,839 |
| | M | 222 | 932 | 1,186 | 1,383 | 1,364 | 1,252 | 1,177 | 1,225 | 1,107 | 1,224 | 1,372 | 1,290 | 1,019 | 782 | 465 | 305 | 492 | 16,797 |
| POINT DOUGLAS | | | | | | | | | | | | | | | | | | | |
| 10A - POINT DOUGLAS NORTH | | | | | | | | | | | | | | | | | | | |
| | F | 223 | 785 | 911 | 943 | 1,007 | 1,049 | 968 | 1,049 | 1,034 | 993 | 1,042 | 983 | 803 | 651 | 402 | 339 | 951 | 14,133 |
| | M | 184 | 794 | 954 | 1,015 | 1,070 | 1,052 | 1,009 | 1,006 | 998 | 1,050 | 1,197 | 1,060 | 772 | 601 | 395 | 252 | 527 | 13,936 |
| 10B - POINT DOUGLAS SOUTH | | | | | | | | | | | | | | | | | | | |
| | F | 153 | 602 | 604 | 588 | 659 | 635 | 513 | 462 | 475 | 457 | 495 | 399 | 346 | 267 | 174 | 133 | 578 | 7,540 |
| | M | 172 | 591 | 613 | 599 | 667 | 597 | 585 | 498 | 533 | 600 | 664 | 577 | 443 | 331 | 204 | 150 | 264 | 8,088 |
| CA Sub-Total | F | 376 | 1,387 | 1,515 | 1,531 | 1,666 | 1,684 | 1,481 | 1,511 | 1,509 | 1,450 | 1,537 | 1,382 | 1,149 | 918 | 576 | 472 | 1,529 | 21,673 |
| | M | 356 | 1,385 | 1,567 | 1,614 | 1,737 | 1,649 | 1,594 | 1,504 | 1,531 | 1,650 | 1,861 | 1,637 | 1,215 | 932 | 599 | 402 | 791 | 22,024 |
| RIVER EAST | | | | | | | | | | | | | | | | | | | |
| 07A - RIVER EAST SOUTH | | | | | | | | | | | | | | | | | | | |
| | F | 145 | 486 | 499 | 520 | 588 | 719 | 861 | 691 | 646 | 569 | 700 | 617 | 466 | 389 | 261 | 171 | 497 | 8,825 |
| | M | 130 | 511 | 529 | 554 | 570 | 607 | 859 | 805 | 664 | 671 | 723 | 706 | 512 | 353 | 262 | 169 | 303 | 8,928 |
| 07B - RIVER EAST WEST | | | | | | | | | | | | | | | | | | | |
| | F | 199 | 710 | 842 | 956 | 1,229 | 1,206 | 1,223 | 1,183 | 1,196 | 1,219 | 1,514 | 1,519 | 1,488 | 1,318 | 961 | 1,056 | 3,281 | 21,100 |
| | M | 185 | 776 | 950 | 1,022 | 1,189 | 1,222 | 1,203 | 1,129 | 1,153 | 1,213 | 1,430 | 1,438 | 1,274 | 1,117 | 827 | 680 | 1,725 | 18,533 |
| 07C - RIVER EAST EAST | | | | | | | | | | | | | | | | | | | |
| | F | 138 | 651 | 771 | 856 | 1,017 | 1,033 | 1,001 | 949 | 931 | 959 | 1,216 | 1,147 | 999 | 785 | 524 | 384 | 1,011 | 14,372 |
| | M | 177 | 662 | 822 | 933 | 1,050 | 1,115 | 962 | 931 | 886 | 864 | 1,045 | 1,094 | 936 | 785 | 541 | 302 | 602 | 13,707 |
| 07D - RIVER EAST NORTH | | | | | | | | | | | | | | | | | | | |
| | F | 31 | 152 | 264 | 334 | 395 | 323 | 162 | 172 | 282 | 371 | 431 | 511 | 364 | 311 | 222 | 146 | 193 | 4,664 |
| | M | 33 | 158 | 274 | 335 | 373 | 380 | 217 | 137 | 248 | 325 | 439 | 470 | 409 | 300 | 253 | 164 | 171 | 4,686 |
| CA Sub-Total | F | 513 | 1,999 | 2,376 | 2,666 | 3,229 | 3,281 | 3,247 | 2,995 | 3,055 | 3,118 | 3,861 | 3,794 | 3,317 | 2,803 | 1,968 | 1,757 | 4,982 | 48,961 |
| | M | 525 | 2,107 | 2,575 | 2,844 | 3,182 | 3,324 | 3,241 | 3,002 | 2,951 | 3,073 | 3,637 | 3,708 | 3,131 | 2,555 | 1,883 | 1,315 | 2,801 | 45,854 |

Manitoba Health Population Report - June 1, 2010

Winnipeg R.H.A.

| Community Area | Gender | Under 1 | 1 - 4 | 5 - 9 | 10 - 14 | 15 - 19 | 20 - 24 | 25 - 29 | 30 - 34 | 35 - 39 | 40 - 44 | 45 - 49 | 50 - 54 | 55 - 59 | 60 - 64 | 65 - 69 | 70 - 74 | 75 + | Total |
|--------------------------|--------|---------|-------|-------|---------|---------|---------|---------|---------|---------|---------|---------|---------|---------|---------|---------|---------|-------|--------|
| RIVER HEIGHTS | | | | | | | | | | | | | | | | | | | |
| 12A - RIVER HEIGHTS WEST | | | | | | | | | | | | | | | | | | | |
| | F | 177 | 658 | 818 | 868 | 981 | 1,200 | 1,390 | 1,322 | 1,333 | 1,304 | 1,473 | 1,388 | 1,314 | 1,109 | 798 | 615 | 1,874 | 18,622 |
| | M | 177 | 673 | 848 | 962 | 982 | 1,110 | 1,243 | 1,242 | 1,320 | 1,258 | 1,349 | 1,243 | 1,127 | 984 | 679 | 469 | 1,055 | 16,721 |
| 12B - RIVER HEIGHTS EAST | | | | | | | | | | | | | | | | | | | |
| | F | 98 | 325 | 338 | 300 | 426 | 899 | 1,300 | 967 | 687 | 651 | 661 | 685 | 750 | 666 | 438 | 373 | 1,252 | 10,816 |
| | M | 119 | 350 | 365 | 374 | 441 | 697 | 1,098 | 1,020 | 837 | 658 | 701 | 675 | 667 | 582 | 333 | 254 | 593 | 9,764 |
| CA Sub-Total | F | 275 | 983 | 1,156 | 1,168 | 1,407 | 2,099 | 2,690 | 2,289 | 2,020 | 1,955 | 2,134 | 2,073 | 2,064 | 1,775 | 1,236 | 988 | 3,126 | 29,438 |
| | M | 296 | 1,023 | 1,213 | 1,336 | 1,423 | 1,807 | 2,341 | 2,262 | 2,157 | 1,916 | 2,050 | 1,918 | 1,794 | 1,566 | 1,012 | 723 | 1,648 | 26,485 |
| SEVEN OAKS | | | | | | | | | | | | | | | | | | | |
| 08A - SEVEN OAKS WEST | | | | | | | | | | | | | | | | | | | |
| | F | 168 | 683 | 813 | 912 | 929 | 974 | 927 | 1,061 | 968 | 925 | 939 | 928 | 933 | 859 | 522 | 331 | 802 | 13,674 |
| | M | 158 | 649 | 896 | 998 | 1,018 | 941 | 931 | 974 | 967 | 888 | 942 | 879 | 813 | 770 | 480 | 311 | 496 | 13,111 |
| 08B - SEVEN OAKS EAST | | | | | | | | | | | | | | | | | | | |
| | F | 196 | 656 | 865 | 940 | 1,082 | 1,140 | 1,080 | 1,183 | 1,154 | 1,182 | 1,504 | 1,403 | 1,265 | 1,055 | 734 | 691 | 1,891 | 18,021 |
| | M | 162 | 730 | 861 | 1,046 | 1,162 | 1,107 | 1,139 | 1,154 | 1,161 | 1,166 | 1,455 | 1,269 | 1,147 | 928 | 588 | 532 | 1,112 | 16,719 |
| 08C - SEVEN OAKS NORTH | | | | | | | | | | | | | | | | | | | |
| | F | 10 | 121 | 131 | 163 | 170 | 164 | 124 | 128 | 152 | 194 | 217 | 214 | 208 | 156 | 97 | 71 | 278 | 2,598 |
| | M | 13 | 107 | 151 | 149 | 178 | 188 | 106 | 115 | 170 | 193 | 214 | 243 | 193 | 156 | 120 | 77 | 132 | 2,505 |
| CA Sub-Total | F | 374 | 1,460 | 1,809 | 2,015 | 2,181 | 2,278 | 2,131 | 2,372 | 2,274 | 2,301 | 2,660 | 2,545 | 2,406 | 2,070 | 1,353 | 1,093 | 2,971 | 34,293 |
| | M | 333 | 1,486 | 1,908 | 2,193 | 2,358 | 2,236 | 2,176 | 2,243 | 2,298 | 2,247 | 2,611 | 2,391 | 2,153 | 1,854 | 1,188 | 920 | 1,740 | 32,335 |
| ST. BONIFACE | | | | | | | | | | | | | | | | | | | |
| 05A - ST. BONIFACE WEST | | | | | | | | | | | | | | | | | | | |
| | F | 96 | 285 | 288 | 314 | 387 | 576 | 664 | 579 | 474 | 471 | 596 | 551 | 578 | 429 | 289 | 314 | 1,049 | 7,940 |
| | M | 86 | 323 | 300 | 309 | 399 | 534 | 600 | 560 | 523 | 498 | 600 | 592 | 539 | 432 | 257 | 231 | 494 | 7,277 |
| 05B - ST. BONIFACE EAST | | | | | | | | | | | | | | | | | | | |
| | F | 260 | 948 | 1,279 | 1,353 | 1,345 | 1,220 | 1,194 | 1,413 | 1,584 | 1,570 | 1,688 | 1,499 | 1,307 | 1,162 | 827 | 655 | 1,138 | 20,442 |
| | M | 221 | 979 | 1,272 | 1,301 | 1,436 | 1,210 | 1,121 | 1,322 | 1,491 | 1,551 | 1,661 | 1,538 | 1,227 | 1,046 | 817 | 635 | 971 | 19,799 |
| CA Sub-Total | F | 356 | 1,233 | 1,567 | 1,667 | 1,732 | 1,796 | 1,858 | 1,992 | 2,058 | 2,041 | 2,284 | 2,050 | 1,885 | 1,591 | 1,116 | 969 | 2,187 | 28,382 |
| | M | 307 | 1,302 | 1,572 | 1,610 | 1,835 | 1,744 | 1,721 | 1,882 | 2,014 | 2,049 | 2,261 | 2,130 | 1,766 | 1,478 | 1,074 | 866 | 1,465 | 27,076 |

Manitoba Health Population Report - June 1, 2010

Winnipeg R.H.A.

| Community Area | Gender | Under 1 | 1 - 4 | 5 - 9 | 10 - 14 | 15 - 19 | 20 - 24 | 25 - 29 | 30 - 34 | 35 - 39 | 40 - 44 | 45 - 49 | 50 - 54 | 55 - 59 | 60 - 64 | 65 - 69 | 70 - 74 | 75 + | Total |
|-----------------------------------|--------|---------|--------------|---------------|---------------|---------------|---------------|---------------|---------------|---------------|---------------|---------------|---------------|---------------|---------------|---------------|---------------|---------------|----------------|
| ST. JAMES - ASSINIBOIA | | | | | | | | | | | | | | | | | | | |
| 01A - ST. JAMES - ASSINIBOIA WEST | | | | | | | | | | | | | | | | | | | |
| | F | 151 | 614 | 773 | 878 | 1,003 | 1,012 | 953 | 957 | 1,002 | 1,102 | 1,359 | 1,210 | 1,110 | 1,129 | 1,025 | 879 | 1,858 | 17,015 |
| | M | 143 | 604 | 780 | 925 | 1,083 | 1,035 | 908 | 900 | 881 | 1,040 | 1,255 | 1,149 | 987 | 862 | 841 | 711 | 1,241 | 15,345 |
| 01B - ST. JAMES - ASSINIBOIA EAST | | | | | | | | | | | | | | | | | | | |
| | F | 127 | 492 | 500 | 611 | 760 | 860 | 1,006 | 894 | 853 | 872 | 1,125 | 1,071 | 891 | 699 | 578 | 529 | 1,731 | 13,599 |
| | M | 156 | 490 | 603 | 658 | 731 | 861 | 938 | 886 | 865 | 884 | 1,143 | 1,057 | 792 | 676 | 493 | 425 | 1,077 | 12,735 |
| CA Sub-Total | | F | 278 | 1,106 | 1,273 | 1,489 | 1,763 | 1,872 | 1,959 | 1,851 | 1,974 | 2,484 | 2,281 | 2,001 | 1,828 | 1,603 | 1,408 | 3,589 | 30,614 |
| | M | 299 | 1,094 | 1,383 | 1,583 | 1,814 | 1,896 | 1,846 | 1,786 | 1,746 | 1,924 | 2,398 | 2,206 | 1,779 | 1,538 | 1,334 | 1,136 | 2,318 | 28,080 |
| ST. VITAL | | | | | | | | | | | | | | | | | | | |
| 04A - ST. VITAL NORTH | | | | | | | | | | | | | | | | | | | |
| | F | 160 | 542 | 601 | 611 | 777 | 918 | 1,116 | 971 | 820 | 899 | 968 | 990 | 953 | 852 | 716 | 534 | 1,494 | 13,922 |
| | M | 145 | 572 | 656 | 719 | 751 | 876 | 979 | 948 | 874 | 905 | 1,014 | 968 | 833 | 731 | 528 | 440 | 873 | 12,812 |
| 04B - ST. VITAL SOUTH | | | | | | | | | | | | | | | | | | | |
| | F | 212 | 771 | 984 | 1,139 | 1,329 | 1,344 | 1,181 | 1,248 | 1,309 | 1,344 | 1,704 | 1,722 | 1,484 | 1,202 | 770 | 525 | 1,639 | 19,907 |
| | M | 216 | 848 | 1,074 | 1,222 | 1,443 | 1,460 | 1,181 | 1,142 | 1,179 | 1,179 | 1,569 | 1,520 | 1,352 | 1,130 | 726 | 474 | 931 | 18,646 |
| CA Sub-Total | | F | 372 | 1,313 | 1,585 | 1,750 | 2,106 | 2,297 | 2,219 | 2,129 | 2,243 | 2,672 | 2,712 | 2,437 | 2,054 | 1,486 | 1,059 | 3,133 | 33,829 |
| | M | 361 | 1,420 | 1,730 | 1,941 | 2,194 | 2,336 | 2,160 | 2,090 | 2,053 | 2,084 | 2,583 | 2,488 | 2,185 | 1,861 | 1,254 | 914 | 1,804 | 31,458 |
| TRANSCONA | | | | | | | | | | | | | | | | | | | |
| 006 - TRANSCONA | | | | | | | | | | | | | | | | | | | |
| | F | 178 | 804 | 1,022 | 1,106 | 1,235 | 1,125 | 1,183 | 1,294 | 1,230 | 1,293 | 1,523 | 1,375 | 1,085 | 924 | 626 | 511 | 973 | 17,487 |
| | M | 204 | 773 | 1,011 | 1,129 | 1,317 | 1,263 | 1,155 | 1,183 | 1,238 | 1,236 | 1,548 | 1,373 | 1,077 | 863 | 590 | 455 | 674 | 17,089 |
| CA Sub-Total | | F | 178 | 804 | 1,022 | 1,106 | 1,125 | 1,183 | 1,294 | 1,230 | 1,293 | 1,523 | 1,375 | 1,085 | 924 | 626 | 511 | 973 | 17,487 |
| | M | 204 | 773 | 1,011 | 1,129 | 1,317 | 1,263 | 1,155 | 1,183 | 1,238 | 1,236 | 1,548 | 1,373 | 1,077 | 863 | 590 | 455 | 674 | 17,089 |
| RHA Sub-Total | | F | 3,978 | 15,327 | 18,555 | 20,220 | 23,089 | 24,749 | 25,231 | 24,061 | 23,528 | 27,676 | 26,133 | 23,506 | 19,889 | 14,106 | 11,415 | 31,368 | 356,833 |
| | M | 4,000 | 15,878 | 19,597 | 21,610 | 23,887 | 24,582 | 24,621 | 23,631 | 23,463 | 24,063 | 27,644 | 26,014 | 22,154 | 18,439 | 12,816 | 9,474 | 18,568 | 340,441 |
| WRHA Total | | | 7,978 | 31,205 | 38,152 | 41,830 | 46,976 | 49,331 | 49,852 | 47,692 | 48,065 | 55,320 | 52,147 | 45,660 | 38,328 | 26,922 | 20,889 | 49,936 | 697,274 |

Manitoba Health Population Report - June 1, 2010

Winnipeg R.H.A.

| Municipality | Gender | Under 1 | 1 - 4 | 5 - 9 | 10 - 14 | 15 - 19 | 20 - 24 | 25 - 29 | 30 - 34 | 35 - 39 | 40 - 44 | 45 - 49 | 50 - 54 | 55 - 59 | 60 - 64 | 65 - 69 | 70 - 74 | 75 + | Total |
|---------------------------|--------|---------|-------|-------|---------|---------|---------|---------|---------|---------|---------|---------|---------|---------|---------|---------|---------|-------|--------|
| Charleswood/Tuxedo | | | | | | | | | | | | | | | | | | | |
| | F | 187 | 771 | 1,100 | 1,257 | 1,573 | 1,569 | 1,226 | 1,086 | 1,343 | 1,461 | 1,939 | 1,906 | 1,936 | 1,617 | 1,114 | 864 | 2,526 | 23,475 |
| | M | 167 | 763 | 1,141 | 1,304 | 1,698 | 1,692 | 1,268 | 1,028 | 1,131 | 1,352 | 1,615 | 1,729 | 1,757 | 1,586 | 1,111 | 761 | 1,607 | 21,710 |
| East Kildonan Community | | | | | | | | | | | | | | | | | | | |
| | F | 370 | 1,445 | 1,747 | 1,960 | 2,425 | 2,394 | 2,424 | 2,314 | 2,306 | 2,371 | 2,998 | 2,887 | 2,666 | 2,223 | 1,558 | 1,500 | 4,436 | 38,024 |
| | M | 394 | 1,544 | 1,907 | 2,116 | 2,418 | 2,514 | 2,398 | 2,259 | 2,226 | 2,274 | 2,761 | 2,764 | 2,380 | 2,031 | 1,436 | 1,026 | 2,411 | 34,859 |
| East St Paul RM | | | | | | | | | | | | | | | | | | | |
| | F | 31 | 152 | 264 | 333 | 390 | 319 | 159 | 172 | 282 | 371 | 424 | 504 | 352 | 305 | 215 | 144 | 190 | 4,607 |
| | M | 33 | 158 | 274 | 334 | 366 | 372 | 213 | 133 | 247 | 324 | 430 | 462 | 402 | 288 | 248 | 160 | 166 | 4,610 |
| Fort Garry Community | | | | | | | | | | | | | | | | | | | |
| | F | 339 | 1,246 | 1,695 | 1,856 | 2,201 | 2,409 | 2,349 | 2,071 | 2,239 | 2,314 | 2,579 | 2,311 | 2,029 | 1,710 | 1,247 | 972 | 2,345 | 31,912 |
| | M | 332 | 1,389 | 1,817 | 2,035 | 2,188 | 2,407 | 2,347 | 2,012 | 2,037 | 2,234 | 2,409 | 2,191 | 1,887 | 1,577 | 1,113 | 870 | 1,537 | 30,382 |
| Inner City - North | | | | | | | | | | | | | | | | | | | |
| | F | 530 | 1,935 | 2,099 | 2,166 | 2,359 | 2,492 | 2,382 | 2,307 | 2,262 | 2,159 | 2,354 | 2,095 | 1,707 | 1,431 | 925 | 713 | 2,276 | 32,192 |
| | M | 507 | 1,963 | 2,189 | 2,287 | 2,445 | 2,326 | 2,484 | 2,361 | 2,237 | 2,398 | 2,634 | 2,389 | 1,768 | 1,334 | 925 | 607 | 1,202 | 32,056 |
| Inner City - South | | | | | | | | | | | | | | | | | | | |
| | F | 287 | 1,034 | 1,215 | 1,221 | 1,465 | 2,155 | 2,743 | 2,358 | 2,073 | 2,010 | 2,177 | 2,116 | 2,090 | 1,797 | 1,256 | 999 | 3,160 | 30,156 |
| | M | 309 | 1,072 | 1,272 | 1,390 | 1,471 | 1,850 | 2,372 | 2,295 | 2,184 | 1,944 | 2,077 | 1,939 | 1,813 | 1,578 | 1,025 | 733 | 1,679 | 27,003 |
| Inner City - West Central | | | | | | | | | | | | | | | | | | | |
| | F | 595 | 2,410 | 2,626 | 2,698 | 2,968 | 3,358 | 3,792 | 3,329 | 2,852 | 2,817 | 2,937 | 2,658 | 2,291 | 1,898 | 1,332 | 1,038 | 3,213 | 42,812 |
| | M | 649 | 2,425 | 2,763 | 2,924 | 3,031 | 3,204 | 3,836 | 3,656 | 3,445 | 3,351 | 3,622 | 3,231 | 2,595 | 2,003 | 1,278 | 853 | 1,753 | 44,619 |
| St Boniface Community | | | | | | | | | | | | | | | | | | | |
| | F | 349 | 1,202 | 1,516 | 1,589 | 1,677 | 1,773 | 1,841 | 1,972 | 2,006 | 1,951 | 2,215 | 2,016 | 1,867 | 1,575 | 1,112 | 952 | 2,172 | 27,785 |
| | M | 301 | 1,282 | 1,509 | 1,544 | 1,795 | 1,719 | 1,699 | 1,859 | 1,974 | 1,969 | 2,196 | 2,080 | 1,740 | 1,466 | 1,072 | 861 | 1,457 | 26,523 |
| St James - North | | | | | | | | | | | | | | | | | | | |
| | F | 84 | 417 | 578 | 735 | 751 | 733 | 724 | 719 | 669 | 706 | 755 | 744 | 667 | 483 | 295 | 156 | 426 | 9,642 |
| | M | 114 | 469 | 645 | 792 | 797 | 759 | 685 | 706 | 609 | 647 | 778 | 770 | 619 | 473 | 247 | 171 | 238 | 9,519 |
| St James - West Central | | | | | | | | | | | | | | | | | | | |
| | F | 290 | 1,163 | 1,339 | 1,568 | 1,829 | 1,947 | 2,052 | 1,929 | 1,927 | 2,045 | 2,566 | 2,372 | 2,062 | 1,873 | 1,636 | 1,446 | 3,646 | 31,690 |
| | M | 313 | 1,177 | 1,451 | 1,666 | 1,902 | 1,989 | 1,929 | 1,886 | 1,843 | 2,034 | 2,497 | 2,302 | 1,868 | 1,592 | 1,364 | 1,166 | 2,363 | 29,342 |
| St Vital Community | | | | | | | | | | | | | | | | | | | |
| | F | 380 | 1,346 | 1,640 | 1,832 | 2,167 | 2,285 | 2,322 | 2,247 | 2,187 | 2,333 | 2,746 | 2,749 | 2,458 | 2,072 | 1,490 | 1,075 | 3,147 | 34,476 |
| | M | 366 | 1,445 | 1,791 | 2,011 | 2,236 | 2,365 | 2,187 | 2,119 | 2,100 | 2,164 | 2,651 | 2,541 | 2,215 | 1,872 | 1,258 | 920 | 1,812 | 32,053 |
| Transcona Community | | | | | | | | | | | | | | | | | | | |
| | F | 170 | 768 | 963 | 1,026 | 1,146 | 1,057 | 1,118 | 1,229 | 1,153 | 1,203 | 1,380 | 1,271 | 1,012 | 866 | 597 | 479 | 912 | 16,350 |
| | M | 187 | 731 | 956 | 1,055 | 1,216 | 1,171 | 1,070 | 1,117 | 1,174 | 1,159 | 1,410 | 1,267 | 1,000 | 814 | 566 | 437 | 634 | 15,964 |

Manitoba Health Population Report - June 1, 2010

Winnipeg R.H.A.

| Municipality | Gender | Under 1 | 1 - 4 | 5 - 9 | 10 - 14 | 15 - 19 | 20 - 24 | 25 - 29 | 30 - 34 | 35 - 39 | 40 - 44 | 45 - 49 | 50 - 54 | 55 - 59 | 60 - 64 | 65 - 69 | 70 - 74 | 75 + | Total |
|-------------------------|--------|--------------|---------------|---------------|---------------|---------------|---------------|---------------|---------------|---------------|---------------|---------------|---------------|---------------|---------------|---------------|---------------|---------------|----------------|
| West Kildonan Community | | | | | | | | | | | | | | | | | | | |
| | F | 356 | 1,317 | 1,642 | 1,818 | 1,970 | 2,101 | 1,979 | 2,200 | 2,078 | 2,068 | 2,392 | 2,297 | 2,168 | 1,892 | 1,236 | 1,011 | 2,646 | 31,171 |
| | M | 315 | 1,353 | 1,731 | 2,004 | 2,150 | 2,034 | 2,030 | 2,086 | 2,089 | 2,020 | 2,351 | 2,114 | 1,922 | 1,677 | 1,062 | 840 | 1,581 | 29,359 |
| West St Paul RM | | | | | | | | | | | | | | | | | | | |
| | F | 10 | 121 | 131 | 161 | 168 | 157 | 120 | 128 | 151 | 193 | 214 | 207 | 201 | 147 | 93 | 66 | 273 | 2,541 |
| | M | 13 | 107 | 151 | 148 | 174 | 180 | 103 | 114 | 167 | 193 | 213 | 235 | 188 | 148 | 111 | 69 | 128 | 2,442 |
| RHA Sub-Total (Sex) | | | | | | | | | | | | | | | | | | | |
| | F | 3,978 | 15,327 | 18,555 | 20,220 | 23,089 | 24,749 | 25,231 | 24,061 | 23,528 | 24,002 | 27,676 | 26,133 | 23,506 | 19,889 | 14,106 | 11,415 | 31,368 | 356,833 |
| | M | 4,000 | 15,878 | 19,597 | 21,610 | 23,887 | 24,582 | 24,621 | 23,631 | 23,463 | 24,063 | 27,644 | 26,014 | 22,154 | 18,439 | 12,816 | 9,474 | 18,568 | 340,441 |
| RHA Total | | | | | | | | | | | | | | | | | | | |
| | | 7,978 | 31,205 | 38,152 | 41,830 | 46,976 | 49,331 | 49,852 | 47,692 | 46,991 | 48,065 | 55,320 | 52,147 | 45,660 | 38,328 | 26,922 | 20,889 | 49,936 | 697,274 |

Winnipeg R.H.A.

| Municipality | 2006 | 2007 | 2008 | 2009 | 2010 |
|---------------------------|----------------|----------------|----------------|----------------|----------------|
| Charleswood/Tuxedo | 44,575 | 44,588 | 44,888 | 45,083 | 45,185 |
| East Kildonan Community | 71,741 | 71,799 | 72,149 | 72,493 | 72,883 |
| East St Paul RM | 8,680 | 8,848 | 8,948 | 9,085 | 9,217 |
| Fort Garry Community | 57,277 | 58,045 | 59,041 | 60,449 | 62,294 |
| Inner City - North | 62,862 | 62,934 | 62,858 | 63,193 | 64,248 |
| Inner City - South | 56,962 | 56,611 | 56,779 | 56,992 | 57,159 |
| Inner City - West Central | 82,290 | 82,430 | 84,442 | 85,809 | 87,431 |
| St Boniface Community | 50,622 | 51,464 | 52,400 | 53,284 | 54,308 |
| St James - North | 17,622 | 18,051 | 18,291 | 18,786 | 19,161 |
| St James - West Central | 60,683 | 60,593 | 60,536 | 60,858 | 61,032 |
| St Vital Community | 63,208 | 63,910 | 64,820 | 65,845 | 66,529 |
| Transcona Community | 31,053 | 30,990 | 31,283 | 31,831 | 32,314 |
| West Kildonan Community | 55,038 | 55,955 | 57,309 | 59,015 | 60,530 |
| West St Paul RM | 4,425 | 4,627 | 4,810 | 4,896 | 4,983 |
| R.H.A. Total | 667,038 | 670,845 | 678,554 | 687,619 | 697,274 |

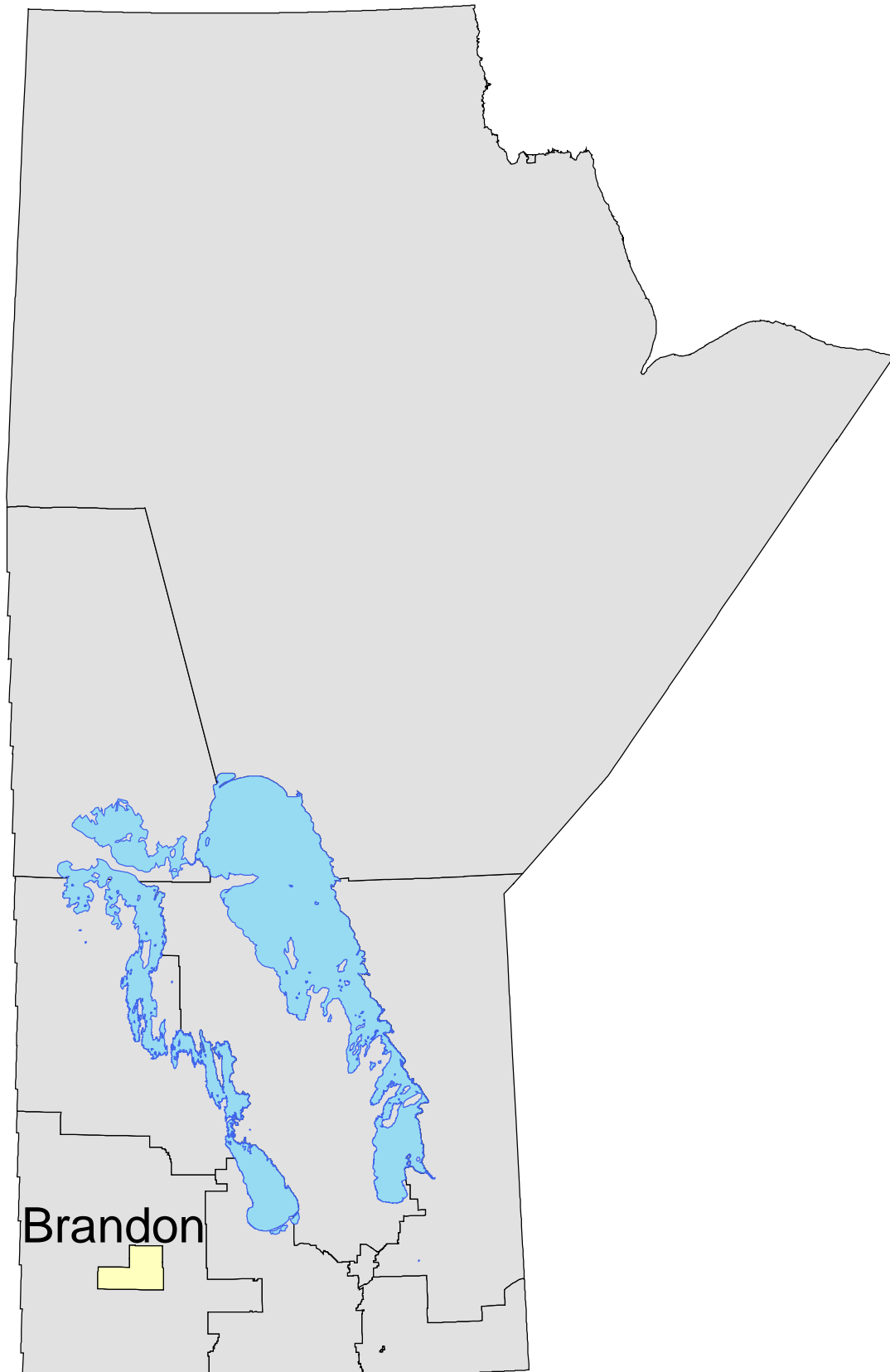
Winnipeg R.H.A.**Age Group 65+**

| Municipality | 2006 | 2007 | 2008 | 2009 | 2010 |
|---------------------------|---------------|---------------|---------------|---------------|---------------|
| Charleswood/Tuxedo | 6,776 | 7,039 | 7,346 | 7,670 | 7,983 |
| East Kildonan Community | 11,762 | 11,866 | 11,982 | 12,225 | 12,367 |
| East St Paul RM | 886 | 949 | 1,023 | 1,098 | 1,123 |
| Fort Garry Community | 7,028 | 7,097 | 7,463 | 7,794 | 8,084 |
| Inner City - North | 7,248 | 7,071 | 6,821 | 6,735 | 6,648 |
| Inner City - South | 8,959 | 8,919 | 8,877 | 8,845 | 8,852 |
| Inner City - West Central | 9,809 | 9,567 | 9,497 | 9,411 | 9,467 |
| St Boniface Community | 6,834 | 7,043 | 7,316 | 7,466 | 7,626 |
| St James - North | 1,287 | 1,346 | 1,413 | 1,479 | 1,533 |
| St James - West Central | 11,317 | 11,437 | 11,554 | 11,677 | 11,621 |
| St Vital Community | 8,670 | 8,933 | 9,138 | 9,416 | 9,702 |
| Transcona Community | 3,354 | 3,393 | 3,462 | 3,545 | 3,625 |
| West Kildonan Community | 7,796 | 7,878 | 8,088 | 8,271 | 8,376 |
| West St Paul RM | 663 | 672 | 703 | 715 | 740 |
| R.H.A. Total | 92,389 | 93,210 | 94,683 | 96,347 | 97,747 |

Population of Brandon RHA

June 1, 2010

Manitoba RHAs -- Brandon RHA



Manitoba Health Population Report - June 1, 2010

Brandon R.H.A.

| District | Gender | Under 1 | 1 - 4 | 5 - 9 | 10 - 14 | 15 - 19 | 20 - 24 | 25 - 29 | 30 - 34 | 35 - 39 | 40 - 44 | 45 - 49 | 50 - 54 | 55 - 59 | 60 - 64 | 65 - 69 | 70 - 74 | 75 + | Total |
|---------------------------------|--------|---------|-------|-------|---------|---------|---------|---------|---------|---------|---------|---------|---------|---------|---------|---------|---------|-------|--------|
| Brandon City (Central) | | | | | | | | | | | | | | | | | | | |
| | F | 63 | 263 | 283 | 247 | 274 | 488 | 545 | 426 | 375 | 300 | 324 | 287 | 242 | 205 | 151 | 133 | 583 | 5,189 |
| | M | 68 | 244 | 293 | 249 | 273 | 430 | 573 | 509 | 477 | 333 | 368 | 290 | 227 | 191 | 130 | 94 | 245 | 4,994 |
| Brandon City (East) | | | | | | | | | | | | | | | | | | | |
| | F | 52 | 180 | 203 | 187 | 195 | 275 | 304 | 245 | 232 | 179 | 224 | 183 | 149 | 131 | 122 | 114 | 450 | 3,425 |
| | M | 46 | 187 | 222 | 182 | 217 | 244 | 303 | 298 | 255 | 206 | 212 | 176 | 136 | 105 | 107 | 92 | 230 | 3,218 |
| Brandon City (North End) | | | | | | | | | | | | | | | | | | | |
| | F | 54 | 181 | 238 | 237 | 215 | 254 | 257 | 247 | 228 | 220 | 280 | 257 | 248 | 208 | 183 | 135 | 206 | 3,648 |
| | M | 47 | 177 | 204 | 207 | 200 | 243 | 262 | 222 | 205 | 206 | 248 | 244 | 223 | 198 | 154 | 128 | 161 | 3,329 |
| Brandon City (Southeast) | | | | | | | | | | | | | | | | | | | |
| | F | 22 | 140 | 132 | 125 | 137 | 191 | 161 | 178 | 142 | 147 | 180 | 167 | 136 | 117 | 72 | 49 | 80 | 2,176 |
| | M | 38 | 127 | 129 | 165 | 128 | 168 | 150 | 150 | 162 | 124 | 135 | 154 | 135 | 114 | 76 | 54 | 82 | 2,091 |
| Brandon City (Southwest) | | | | | | | | | | | | | | | | | | | |
| | F | 60 | 211 | 227 | 228 | 255 | 285 | 286 | 275 | 266 | 239 | 311 | 319 | 253 | 225 | 153 | 145 | 358 | 4,096 |
| | M | 47 | 223 | 265 | 205 | 319 | 277 | 249 | 259 | 280 | 262 | 248 | 284 | 243 | 190 | 128 | 102 | 221 | 3,802 |
| Brandon City (West) | | | | | | | | | | | | | | | | | | | |
| | F | 67 | 272 | 330 | 319 | 409 | 504 | 419 | 420 | 390 | 361 | 464 | 389 | 395 | 328 | 250 | 222 | 589 | 6,128 |
| | M | 99 | 300 | 332 | 333 | 348 | 442 | 406 | 397 | 389 | 329 | 388 | 374 | 363 | 306 | 208 | 164 | 378 | 5,556 |
| Brandon Rural | | | | | | | | | | | | | | | | | | | |
| | F | 45 | 164 | 165 | 178 | 178 | 225 | 225 | 198 | 154 | 138 | 218 | 181 | 161 | 129 | 88 | 54 | 88 | 2,589 |
| | M | 59 | 151 | 185 | 167 | 163 | 144 | 122 | 114 | 118 | 156 | 151 | 171 | 187 | 138 | 97 | 73 | 113 | 2,309 |
| RHA Sub-Total (Sex) | | | | | | | | | | | | | | | | | | | |
| | F | 363 | 1,411 | 1,578 | 1,521 | 1,663 | 2,222 | 2,197 | 1,989 | 1,787 | 1,584 | 2,001 | 1,783 | 1,584 | 1,343 | 1,019 | 852 | 2,354 | 27,251 |
| | M | 404 | 1,409 | 1,630 | 1,508 | 1,648 | 1,948 | 2,065 | 1,949 | 1,886 | 1,616 | 1,750 | 1,693 | 1,514 | 1,242 | 900 | 707 | 1,430 | 25,299 |
| RHA Total | | | | | | | | | | | | | | | | | | | |
| | | 767 | 2,820 | 3,208 | 3,029 | 3,311 | 4,170 | 4,262 | 3,938 | 3,673 | 3,200 | 3,751 | 3,476 | 3,098 | 2,585 | 1,919 | 1,559 | 3,784 | 52,550 |

Brandon R.H.A.

| District | 2006 | 2007 | 2008 | 2009 | 2010 |
|--------------------------|---------------|---------------|---------------|---------------|---------------|
| Brandon City (Central) | 9,370 | 9,390 | 9,738 | 9,902 | 10,183 |
| Brandon City (East) | 6,570 | 6,556 | 6,444 | 6,556 | 6,643 |
| Brandon City (North End) | 6,014 | 6,173 | 6,388 | 6,639 | 6,977 |
| Brandon City (Southeast) | 4,060 | 4,117 | 4,202 | 4,182 | 4,267 |
| Brandon City (Southwest) | 7,229 | 7,326 | 7,544 | 7,666 | 7,898 |
| Brandon City (West) | 11,644 | 11,436 | 11,442 | 11,542 | 11,684 |
| Brandon Rural | 4,863 | 4,791 | 4,783 | 4,863 | 4,898 |
| R.H.A. Total | 49,750 | 49,789 | 50,541 | 51,350 | 52,550 |

Note: Manitoba Health Districts are defined by the RHAs, and are subject to change over time. For comparability, all populations have been tabulated using current district definitions, even if different definitions were in use during that population's year.

| Brandon R.H.A. | Age Group 65+ | | | | |
|--------------------------|----------------------|--------------|--------------|--------------|--------------|
| | District | 2006 | 2007 | 2008 | 2009 |
| Brandon City (Central) | 1,392 | 1,368 | 1,336 | 1,327 | 1,336 |
| Brandon City (East) | 923 | 958 | 1,062 | 1,112 | 1,115 |
| Brandon City (North End) | 771 | 803 | 843 | 893 | 967 |
| Brandon City (Southeast) | 384 | 391 | 406 | 409 | 413 |
| Brandon City (Southwest) | 1,075 | 1,103 | 1,119 | 1,113 | 1,107 |
| Brandon City (West) | 1,878 | 1,846 | 1,852 | 1,823 | 1,811 |
| Brandon Rural | 473 | 487 | 496 | 513 | 513 |
| R.H.A. Total | 6,896 | 6,956 | 7,114 | 7,190 | 7,262 |

Note: Manitoba Health Districts are defined by the RHAs, and are subject to change over time. For comparability, all populations have been tabulated using current district definitions, even if different definitions were in use during that population's year.

Manitoba Health Population Report - June 1, 2010

Brandon R.H.A.

| Municipality | Gender | Under 1 | 1 - 4 | 5 - 9 | 10 - 14 | 15 - 19 | 20 - 24 | 25 - 29 | 30 - 34 | 35 - 39 | 40 - 44 | 45 - 49 | 50 - 54 | 55 - 59 | 60 - 64 | 65 - 69 | 70 - 74 | 75 + | Total |
|----------------------------|---------------|----------------|--------------|--------------|----------------|----------------|----------------|----------------|----------------|----------------|----------------|----------------|----------------|----------------|----------------|----------------|----------------|-------------|--------------|
| Brandon City | | | | | | | | | | | | | | | | | | | |
| | F | 318 | 1,247 | 1,413 | 1,343 | 1,485 | 1,997 | 1,972 | 1,791 | 1,633 | 1,446 | 1,783 | 1,602 | 1,423 | 1,214 | 931 | 798 | 2,266 | 24,662 |
| | M | 345 | 1,258 | 1,445 | 1,341 | 1,485 | 1,804 | 1,943 | 1,835 | 1,768 | 1,460 | 1,599 | 1,522 | 1,327 | 1,104 | 803 | 634 | 1,317 | 22,990 |
| Cornwallis RM | | | | | | | | | | | | | | | | | | | |
| | F | 34 | 112 | 123 | 112 | 90 | 146 | 157 | 139 | 98 | 81 | 105 | 85 | 73 | 65 | 38 | 27 | 41 | 1,526 |
| | M | 44 | 90 | 123 | 102 | 74 | 76 | 55 | 54 | 59 | 81 | 71 | 72 | 78 | 61 | 46 | 36 | 52 | 1,174 |
| Elton RM | | | | | | | | | | | | | | | | | | | |
| | F | 7 | 33 | 24 | 42 | 61 | 54 | 48 | 36 | 32 | 38 | 87 | 67 | 63 | 39 | 27 | 16 | 32 | 706 |
| | M | 7 | 41 | 40 | 44 | 68 | 40 | 45 | 36 | 34 | 46 | 60 | 68 | 70 | 55 | 31 | 18 | 46 | 749 |
| Whitehead RM | | | | | | | | | | | | | | | | | | | |
| | F | 4 | 19 | 18 | 24 | 27 | 25 | 20 | 23 | 24 | 19 | 26 | 29 | 25 | 25 | 23 | 11 | 15 | 357 |
| | M | 8 | 20 | 22 | 21 | 21 | 28 | 22 | 24 | 25 | 29 | 20 | 31 | 39 | 22 | 20 | 19 | 15 | 386 |
| RHA Sub-Total (Sex) | | | | | | | | | | | | | | | | | | | |
| | F | 363 | 1,411 | 1,578 | 1,521 | 1,663 | 2,222 | 2,197 | 1,989 | 1,787 | 1,584 | 2,001 | 1,783 | 1,584 | 1,343 | 1,019 | 852 | 2,354 | 27,251 |
| | M | 404 | 1,409 | 1,630 | 1,508 | 1,648 | 1,948 | 2,065 | 1,949 | 1,886 | 1,616 | 1,750 | 1,693 | 1,514 | 1,242 | 900 | 707 | 1,430 | 25,299 |
| RHA Total | | | | | | | | | | | | | | | | | | | |
| | | 767 | 2,820 | 3,208 | 3,029 | 3,311 | 4,170 | 4,262 | 3,938 | 3,673 | 3,200 | 3,751 | 3,476 | 3,098 | 2,585 | 1,919 | 1,559 | 3,784 | 52,550 |

Brandon R.H.A.

| Municipality | 2006 | 2007 | 2008 | 2009 | 2010 |
|---------------------|---------------|---------------|---------------|---------------|---------------|
| Brandon City | 44,887 | 44,998 | 45,758 | 46,487 | 47,652 |
| Cornwallis RM | 2,836 | 2,803 | 2,820 | 2,791 | 2,700 |
| Elton RM | 1,278 | 1,226 | 1,208 | 1,307 | 1,455 |
| Whitehead RM | 749 | 762 | 755 | 765 | 743 |
| R.H.A. Total | 49,750 | 49,789 | 50,541 | 51,350 | 52,550 |

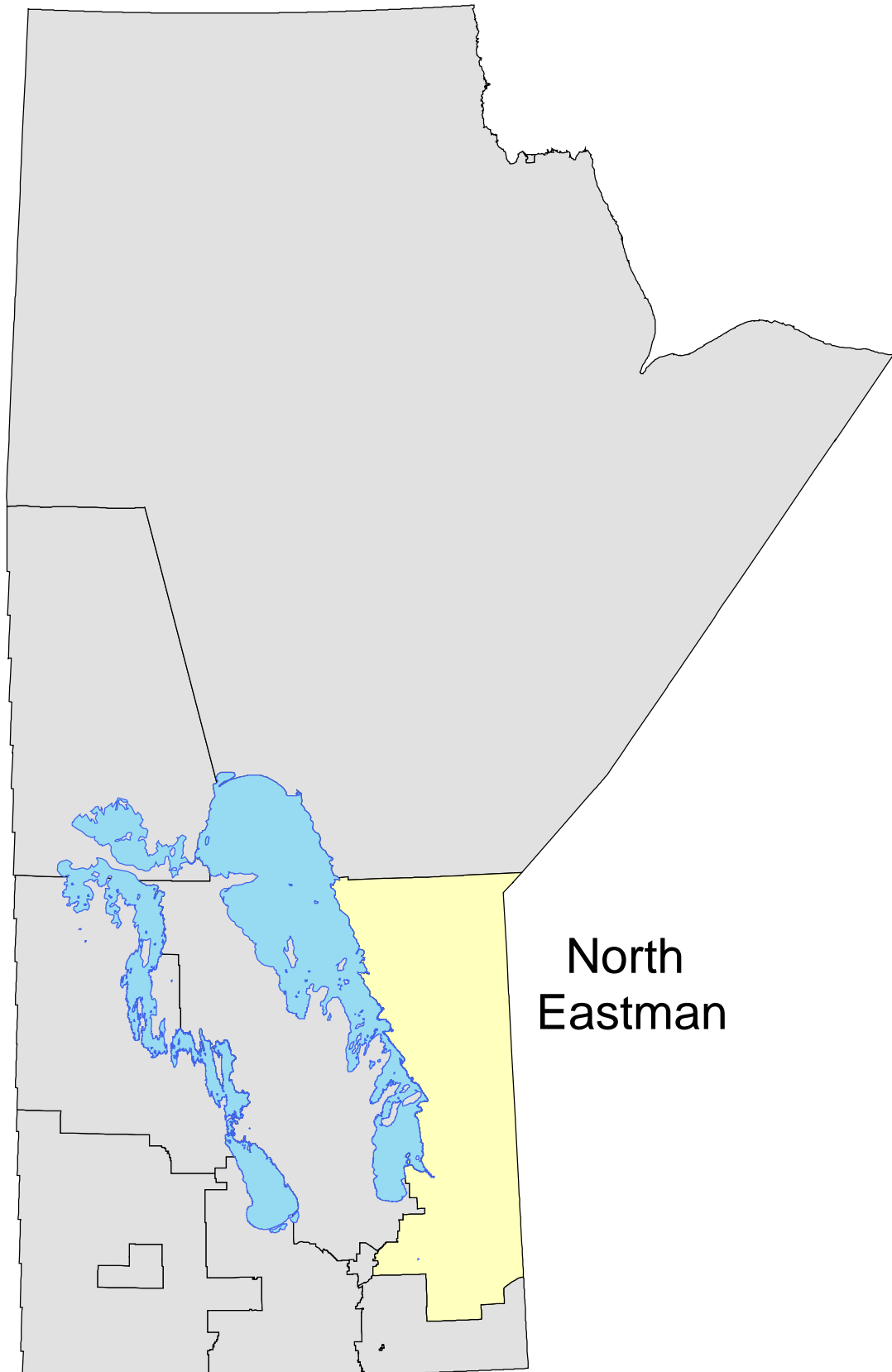
Brandon R.H.A.**Age Group 65+**

| Municipality | 2006 | 2007 | 2008 | 2009 | 2010 |
|---------------------|--------------|--------------|--------------|--------------|--------------|
| Brandon City | 6,423 | 6,469 | 6,618 | 6,677 | 6,749 |
| Cornwallis RM | 248 | 251 | 259 | 260 | 240 |
| Elton RM | 137 | 138 | 135 | 153 | 170 |
| Whitehead RM | 88 | 98 | 102 | 100 | 103 |
| R.H.A. Total | 6,896 | 6,956 | 7,114 | 7,190 | 7,262 |

Population of North Eastman RHA

June 1, 2010

Manitoba RHAs -- North Eastman RHA



North
Eastman

Manitoba Health Population Report - June 1, 2010

North Eastman R.H.A.

| District | Gender | Under 1 | 1 - 4 | 5 - 9 | 10 - 14 | 15 - 19 | 20 - 24 | 25 - 29 | 30 - 34 | 35 - 39 | 40 - 44 | 45 - 49 | 50 - 54 | 55 - 59 | 60 - 64 | 65 - 69 | 70 - 74 | 75 + | Total |
|--------------------------------------|---------------|----------------|--------------|--------------|----------------|----------------|----------------|----------------|----------------|----------------|----------------|----------------|----------------|----------------|----------------|----------------|----------------|--------------|---------------|
| Bluewater | | | | | | | | | | | | | | | | | | | |
| | F | 53 | 285 | 318 | 330 | 339 | 242 | 219 | 225 | 207 | 240 | 268 | 284 | 291 | 266 | 176 | 128 | 219 | 4,090 |
| | M | 66 | 298 | 308 | 296 | 336 | 242 | 251 | 211 | 238 | 239 | 314 | 291 | 291 | 245 | 207 | 157 | 200 | 4,190 |
| Brokenhead | | | | | | | | | | | | | | | | | | | |
| | F | 38 | 153 | 225 | 248 | 258 | 230 | 226 | 225 | 260 | 282 | 344 | 291 | 310 | 256 | 194 | 157 | 380 | 4,077 |
| | M | 42 | 183 | 231 | 274 | 277 | 245 | 213 | 252 | 278 | 272 | 356 | 338 | 325 | 247 | 212 | 148 | 261 | 4,154 |
| Iron Rose | | | | | | | | | | | | | | | | | | | |
| | F | 11 | 61 | 83 | 91 | 134 | 101 | 82 | 72 | 81 | 88 | 123 | 123 | 131 | 106 | 99 | 67 | 113 | 1,566 |
| | M | 13 | 56 | 93 | 111 | 124 | 110 | 77 | 88 | 85 | 95 | 143 | 136 | 150 | 130 | 95 | 77 | 110 | 1,693 |
| Northern Remote North Eastman | | | | | | | | | | | | | | | | | | | |
| | F | 49 | 174 | 170 | 175 | 172 | 136 | 100 | 98 | 92 | 109 | 91 | 72 | 45 | 29 | 23 | 18 | 23 | 1,576 |
| | M | 63 | 163 | 199 | 172 | 208 | 101 | 107 | 101 | 101 | 114 | 120 | 85 | 55 | 41 | 20 | 8 | 22 | 1,680 |
| Springfield | | | | | | | | | | | | | | | | | | | |
| | F | 71 | 273 | 386 | 435 | 515 | 410 | 301 | 338 | 417 | 479 | 633 | 563 | 472 | 389 | 255 | 150 | 293 | 6,380 |
| | M | 73 | 264 | 390 | 498 | 515 | 447 | 312 | 323 | 407 | 468 | 641 | 570 | 497 | 413 | 299 | 189 | 254 | 6,560 |
| Winnipeg River | | | | | | | | | | | | | | | | | | | |
| | F | 19 | 86 | 111 | 120 | 144 | 105 | 86 | 97 | 138 | 161 | 228 | 228 | 298 | 340 | 280 | 192 | 251 | 2,884 |
| | M | 21 | 74 | 125 | 138 | 182 | 144 | 121 | 112 | 110 | 152 | 232 | 257 | 251 | 338 | 289 | 215 | 235 | 2,996 |
| RHA Sub-Total (Sex) | | | | | | | | | | | | | | | | | | | |
| | F | 241 | 1,032 | 1,293 | 1,399 | 1,562 | 1,224 | 1,014 | 1,055 | 1,195 | 1,359 | 1,687 | 1,561 | 1,547 | 1,386 | 1,027 | 712 | 1,279 | 20,573 |
| | M | 278 | 1,038 | 1,346 | 1,489 | 1,642 | 1,289 | 1,081 | 1,087 | 1,219 | 1,340 | 1,806 | 1,677 | 1,569 | 1,414 | 1,122 | 794 | 1,082 | 21,273 |
| RHA Total | | | | | | | | | | | | | | | | | | | |
| | | 519 | 2,070 | 2,639 | 2,888 | 3,204 | 2,513 | 2,095 | 2,142 | 2,414 | 2,699 | 3,493 | 3,238 | 3,116 | 2,800 | 2,149 | 1,506 | 2,361 | 41,846 |

North Eastman R.H.A.

| District | 2006 | 2007 | 2008 | 2009 | 2010 |
|-------------------------------|---------------|---------------|---------------|---------------|---------------|
| Bluewater | 8,193 | 8,236 | 8,225 | 8,289 | 8,280 |
| Brokenhead | 7,483 | 7,605 | 7,747 | 7,973 | 8,231 |
| Iron Rose | 3,366 | 3,364 | 3,345 | 3,309 | 3,259 |
| Northern Remote North Eastman | 3,254 | 3,273 | 3,363 | 3,282 | 3,256 |
| Springfield | 12,171 | 12,473 | 12,614 | 12,764 | 12,940 |
| Winnipeg River | 5,690 | 5,771 | 5,700 | 5,791 | 5,880 |
| R.H.A. Total | 40,157 | 40,722 | 40,994 | 41,408 | 41,846 |

Note: Manitoba Health Districts are defined by the RHAs, and are subject to change over time. For comparability, all populations have been tabulated using current district definitions, even if different definitions were in use during that population's year.

| North Eastman R.H.A. | | Age Group 65+ | | | | |
|-------------------------------|--------------|----------------------|--------------|--------------|--------------|--|
| District | 2006 | 2007 | 2008 | 2009 | 2010 | |
| Bluewater | 1,016 | 1,040 | 1,044 | 1,054 | 1,087 | |
| Brokenhead | 1,252 | 1,238 | 1,285 | 1,303 | 1,352 | |
| Iron Rose | 522 | 523 | 542 | 556 | 561 | |
| Northern Remote North Eastman | 141 | 133 | 133 | 120 | 114 | |
| Springfield | 1,245 | 1,305 | 1,341 | 1,407 | 1,440 | |
| Winnipeg River | 1,233 | 1,278 | 1,344 | 1,397 | 1,462 | |
| R.H.A. Total | 5,409 | 5,517 | 5,689 | 5,837 | 6,016 | |

Note: Manitoba Health Districts are defined by the RHAs, and are subject to change over time. For comparability, all populations have been tabulated using current district definitions, even if different definitions were in use during that population's year.

Manitoba Health Population Report - June 1, 2010

North Eastman R.H.A.

| Municipality | Gender | Under 1 | 1 - 4 | 5 - 9 | 10 - 14 | 15 - 19 | 20 - 24 | 25 - 29 | 30 - 34 | 35 - 39 | 40 - 44 | 45 - 49 | 50 - 54 | 55 - 59 | 60 - 64 | 65 - 69 | 70 - 74 | 75 + | Total |
|--|--------|---------|-------|-------|---------|---------|---------|---------|---------|---------|---------|---------|---------|---------|---------|---------|---------|------|-------|
| Alexander RM | | | | | | | | | | | | | | | | | | | |
| | F | 6 | 38 | 33 | 38 | 59 | 53 | 37 | 29 | 40 | 37 | 80 | 85 | 93 | 94 | 66 | 46 | 78 | 912 |
| | M | 11 | 37 | 21 | 35 | 68 | 45 | 46 | 28 | 37 | 46 | 77 | 82 | 93 | 80 | 73 | 59 | 77 | 915 |
| Beausejour Town | | | | | | | | | | | | | | | | | | | |
| | F | 21 | 99 | 157 | 167 | 187 | 164 | 132 | 133 | 174 | 195 | 235 | 175 | 202 | 154 | 121 | 110 | 291 | 2,717 |
| | M | 23 | 109 | 165 | 183 | 190 | 171 | 125 | 164 | 166 | 182 | 225 | 209 | 205 | 159 | 116 | 90 | 181 | 2,663 |
| Brokenhead RM | | | | | | | | | | | | | | | | | | | |
| | F | 17 | 54 | 68 | 81 | 71 | 66 | 94 | 92 | 86 | 87 | 109 | 116 | 108 | 102 | 73 | 47 | 89 | 1,360 |
| | M | 19 | 74 | 66 | 91 | 87 | 74 | 88 | 88 | 112 | 90 | 131 | 129 | 120 | 88 | 96 | 58 | 80 | 1,491 |
| Lac du Bonnet RM | | | | | | | | | | | | | | | | | | | |
| | F | 6 | 13 | 16 | 25 | 44 | 26 | 17 | 17 | 22 | 43 | 69 | 51 | 61 | 69 | 72 | 70 | 87 | 708 |
| | M | 3 | 13 | 30 | 29 | 55 | 42 | 32 | 34 | 26 | 39 | 61 | 77 | 46 | 71 | 66 | 76 | 90 | 790 |
| Lac du Bonnet Town | | | | | | | | | | | | | | | | | | | |
| | F | 10 | 51 | 66 | 61 | 64 | 50 | 47 | 59 | 76 | 78 | 105 | 123 | 164 | 174 | 125 | 53 | 97 | 1,403 |
| | M | 13 | 50 | 65 | 65 | 71 | 48 | 56 | 57 | 64 | 72 | 110 | 116 | 144 | 182 | 137 | 61 | 74 | 1,385 |
| Pinawa LGD | | | | | | | | | | | | | | | | | | | |
| | F | 3 | 20 | 28 | 33 | 28 | 29 | 20 | 20 | 37 | 37 | 47 | 52 | 69 | 96 | 82 | 66 | 61 | 728 |
| | M | 5 | 10 | 27 | 42 | 56 | 47 | 31 | 16 | 20 | 36 | 56 | 57 | 58 | 80 | 84 | 78 | 65 | 768 |
| Pine Falls Town | | | | | | | | | | | | | | | | | | | |
| | F | 9 | 74 | 77 | 82 | 85 | 55 | 69 | 63 | 51 | 72 | 66 | 81 | 63 | 44 | 28 | 27 | 72 | 1,018 |
| | M | 13 | 78 | 72 | 74 | 79 | 62 | 76 | 55 | 75 | 63 | 81 | 83 | 69 | 47 | 30 | 26 | 46 | 1,029 |
| Reynolds RM | | | | | | | | | | | | | | | | | | | |
| | F | 2 | 20 | 18 | 24 | 46 | 30 | 23 | 16 | 31 | 20 | 48 | 40 | 49 | 36 | 34 | 25 | 26 | 488 |
| | M | 4 | 16 | 24 | 27 | 31 | 35 | 25 | 21 | 29 | 25 | 50 | 44 | 48 | 42 | 40 | 29 | 35 | 525 |
| Springfield RM | | | | | | | | | | | | | | | | | | | |
| | F | 71 | 273 | 386 | 435 | 515 | 410 | 301 | 338 | 417 | 479 | 633 | 563 | 472 | 389 | 255 | 150 | 293 | 6,380 |
| | M | 73 | 264 | 390 | 498 | 515 | 447 | 312 | 323 | 407 | 468 | 641 | 570 | 497 | 413 | 299 | 189 | 254 | 6,560 |
| Unorganized Territories - North Eastman | | | | | | | | | | | | | | | | | | | |
| | F | 16 | 85 | 97 | 78 | 104 | 68 | 67 | 65 | 63 | 67 | 59 | 77 | 86 | 76 | 60 | 33 | 43 | 1,144 |
| | M | 29 | 84 | 100 | 88 | 97 | 73 | 73 | 85 | 75 | 77 | 99 | 78 | 88 | 80 | 78 | 36 | 48 | 1,288 |
| Victoria Beach RM | | | | | | | | | | | | | | | | | | | |
| | F | 1 | 0 | 4 | 5 | 3 | 3 | 2 | 4 | 3 | 7 | 11 | 14 | 20 | 31 | 18 | 18 | 24 | 168 |
| | M | 0 | 3 | 2 | 5 | 2 | 4 | 6 | 3 | 11 | 6 | 13 | 16 | 15 | 25 | 21 | 19 | 22 | 173 |
| Whitemouth RM | | | | | | | | | | | | | | | | | | | |
| | F | 6 | 26 | 43 | 43 | 58 | 51 | 40 | 39 | 33 | 54 | 61 | 71 | 70 | 59 | 49 | 34 | 79 | 816 |
| | M | 5 | 23 | 43 | 51 | 62 | 58 | 36 | 47 | 37 | 54 | 76 | 74 | 83 | 72 | 38 | 42 | 67 | 868 |

Manitoba Health Population Report - June 1, 2010

North Eastman R.H.A.

| Municipality | Gender | Under 1 | 1 - 4 | 5 - 9 | 10 - 14 | 15 - 19 | 20 - 24 | 25 - 29 | 30 - 34 | 35 - 39 | 40 - 44 | 45 - 49 | 50 - 54 | 55 - 59 | 60 - 64 | 65 - 69 | 70 - 74 | 75 + | Total |
|-------------------------------|---------------|----------------|--------------|--------------|----------------|----------------|----------------|----------------|----------------|----------------|----------------|----------------|----------------|----------------|----------------|----------------|----------------|-------------|--------------|
| Non-FN Sub-Total(Sex) | | | | | | | | | | | | | | | | | | | |
| | F | 168 | 753 | 993 | 1,072 | 1,264 | 1,005 | 849 | 875 | 1,033 | 1,176 | 1,523 | 1,448 | 1,457 | 1,324 | 983 | 679 | 1,240 | 17,842 |
| | M | 198 | 761 | 1,005 | 1,188 | 1,313 | 1,106 | 906 | 921 | 1,059 | 1,158 | 1,620 | 1,535 | 1,466 | 1,339 | 1,078 | 763 | 1,039 | 18,455 |
| Berens River FN | | | | | | | | | | | | | | | | | | | |
| | F | 13 | 30 | 33 | 39 | 47 | 34 | 20 | 18 | 21 | 26 | 22 | 14 | 5 | 6 | 4 | 4 | 2 | 338 |
| | M | 15 | 31 | 34 | 40 | 55 | 25 | 28 | 24 | 31 | 22 | 24 | 16 | 14 | 8 | 3 | 2 | 5 | 377 |
| Bloodvein FN | | | | | | | | | | | | | | | | | | | |
| | F | 9 | 33 | 37 | 38 | 25 | 24 | 16 | 15 | 13 | 19 | 10 | 10 | 7 | 3 | 5 | 1 | 2 | 267 |
| | M | 9 | 21 | 35 | 30 | 34 | 13 | 18 | 15 | 17 | 15 | 18 | 15 | 5 | 7 | 3 | 1 | 1 | 257 |
| Fort Alexander FN | | | | | | | | | | | | | | | | | | | |
| | F | 20 | 96 | 104 | 112 | 105 | 67 | 55 | 76 | 59 | 62 | 68 | 37 | 43 | 25 | 24 | 13 | 13 | 979 |
| | M | 23 | 104 | 116 | 94 | 87 | 78 | 67 | 62 | 51 | 74 | 77 | 48 | 39 | 30 | 21 | 18 | 13 | 1,002 |
| Hollow Water FN | | | | | | | | | | | | | | | | | | | |
| | F | 4 | 20 | 28 | 45 | 24 | 20 | 14 | 17 | 12 | 13 | 15 | 18 | 12 | 10 | 2 | 3 | 4 | 261 |
| | M | 2 | 30 | 40 | 27 | 34 | 10 | 19 | 15 | 10 | 13 | 12 | 21 | 10 | 8 | 4 | 2 | 8 | 265 |
| Little Black River FN | | | | | | | | | | | | | | | | | | | |
| | F | 6 | 17 | 24 | 11 | 9 | 12 | 10 | 6 | 9 | 12 | 2 | 5 | 4 | 4 | 1 | 0 | 2 | 134 |
| | M | 5 | 15 | 11 | 12 | 14 | 4 | 6 | 8 | 11 | 6 | 8 | 3 | 9 | 6 | 2 | 3 | 2 | 125 |
| Little Grand Rapids FN | | | | | | | | | | | | | | | | | | | |
| | F | 11 | 52 | 50 | 53 | 60 | 48 | 34 | 33 | 34 | 38 | 30 | 17 | 11 | 9 | 5 | 9 | 11 | 505 |
| | M | 16 | 57 | 65 | 68 | 78 | 35 | 28 | 30 | 29 | 37 | 35 | 22 | 14 | 8 | 9 | 4 | 10 | 545 |
| Poplar River FN | | | | | | | | | | | | | | | | | | | |
| | F | 10 | 31 | 24 | 29 | 28 | 14 | 16 | 15 | 14 | 13 | 17 | 12 | 8 | 5 | 3 | 3 | 5 | 247 |
| | M | 10 | 19 | 40 | 30 | 27 | 18 | 9 | 12 | 11 | 15 | 12 | 17 | 12 | 8 | 2 | 1 | 4 | 247 |
| FN Sub-Total(Sex) | | | | | | | | | | | | | | | | | | | |
| | F | 73 | 279 | 300 | 327 | 298 | 219 | 165 | 180 | 162 | 183 | 164 | 113 | 90 | 62 | 44 | 33 | 39 | 2,731 |
| | M | 80 | 277 | 341 | 301 | 329 | 183 | 175 | 166 | 160 | 182 | 186 | 142 | 103 | 75 | 44 | 31 | 43 | 2,818 |
| RHA Sub-Total (Sex) | | | | | | | | | | | | | | | | | | | |
| | F | 241 | 1,032 | 1,293 | 1,399 | 1,562 | 1,224 | 1,014 | 1,055 | 1,195 | 1,359 | 1,687 | 1,561 | 1,547 | 1,386 | 1,027 | 712 | 1,279 | 20,573 |
| | M | 278 | 1,038 | 1,346 | 1,489 | 1,642 | 1,289 | 1,081 | 1,087 | 1,219 | 1,340 | 1,806 | 1,677 | 1,569 | 1,414 | 1,122 | 794 | 1,082 | 21,273 |
| RHA Total | | | | | | | | | | | | | | | | | | | |
| | | 519 | 2,070 | 2,639 | 2,888 | 3,204 | 2,513 | 2,095 | 2,142 | 2,414 | 2,699 | 3,493 | 3,238 | 3,116 | 2,800 | 2,149 | 1,506 | 2,361 | 41,846 |

North Eastman R.H.A.

| Municipality | 2006 | 2007 | 2008 | 2009 | 2010 |
|--------------------------------------|---------------|---------------|---------------|---------------|---------------|
| Alexander RM | 1,884 | 1,866 | 1,863 | 1,845 | 1,827 |
| Beausejour Town | 4,768 | 4,800 | 4,939 | 5,151 | 5,380 |
| Brokenhead RM | 2,186 | 2,229 | 2,177 | 2,132 | 2,851 |
| Garson Village | 529 | 576 | 631 | 690 | - |
| Lac du Bonnet RM | 1,883 | 1,843 | 1,618 | 1,546 | 1,498 |
| Lac du Bonnet Town | 2,223 | 2,345 | 2,519 | 2,681 | 2,788 |
| Pinawa LGD | 1,478 | 1,475 | 1,459 | 1,468 | 1,496 |
| Pine Falls Town | 1,481 | 1,485 | 1,421 | 1,461 | 2,047 |
| Powerview Village | 661 | 665 | 653 | 641 | - |
| Reynolds RM | 1,088 | 1,067 | 1,036 | 1,022 | 1,013 |
| Springfield RM | 12,171 | 12,473 | 12,614 | 12,764 | 12,940 |
| Unorganized Territories - North East | 2,348 | 2,366 | 2,441 | 2,417 | 2,432 |
| Victoria Beach RM | 319 | 328 | 340 | 350 | 341 |
| Whitemouth RM | 1,719 | 1,740 | 1,743 | 1,709 | 1,684 |
| Non-FN Sub-Total | 34,738 | 35,258 | 35,454 | 35,877 | 36,297 |
| Berens River FN | 702 | 704 | 715 | 707 | 715 |
| Bloodvein FN | 499 | 521 | 523 | 521 | 524 |
| Fort Alexander FN | 1,879 | 1,904 | 1,930 | 1,965 | 1,981 |
| Hollow Water FN | 542 | 532 | 511 | 520 | 526 |
| Little Black River FN | 215 | 227 | 238 | 244 | 259 |
| Little Grand Rapids FN | 1,089 | 1,088 | 1,105 | 1,070 | 1,050 |
| Poplar River FN | 493 | 488 | 518 | 504 | 494 |
| FN Sub-Total | 5,419 | 5,464 | 5,540 | 5,531 | 5,549 |
| R.H.A. Total | 40,157 | 40,722 | 40,994 | 41,408 | 41,846 |

(1) Due to amalgamation, the Village of Garson's population is now part of the RM of Brokenhead, as of June 2010's population.

(2) Due to amalgamation, the Village of Powerview's population is now part of the Town of Pine Falls, as of June 2010's population.

North Eastman R.H.A.

Age Group 65+

| Municipality | 2006 | 2007 | 2008 | 2009 | 2010 |
|--------------------------------------|--------------|--------------|--------------|--------------|--------------|
| Alexander RM | 396 | 392 | 391 | 388 | 399 |
| Beausejour Town | 815 | 813 | 851 | 865 | 909 |
| Brokenhead RM | 382 | 371 | 380 | 387 | 443 |
| Garson Village | 55 | 54 | 54 | 51 | - |
| Lac du Bonnet RM | 461 | 459 | 456 | 457 | 461 |
| Lac du Bonnet Town | 385 | 428 | 480 | 509 | 547 |
| Pinawa LGD | 367 | 370 | 388 | 412 | 436 |
| Pine Falls Town | 157 | 163 | 157 | 157 | 229 |
| Powerview Village | 73 | 72 | 72 | 73 | - |
| Reynolds RM | 184 | 182 | 187 | 188 | 189 |
| Springfield RM | 1,245 | 1,305 | 1,341 | 1,407 | 1,440 |
| Unorganized Territories - North East | 247 | 259 | 267 | 267 | 298 |
| Victoria Beach RM | 109 | 120 | 127 | 124 | 122 |
| Whitemouth RM | 296 | 293 | 305 | 315 | 309 |
| Non-FN Sub-Total | 5,172 | 5,281 | 5,456 | 5,600 | 5,782 |
| Berens River FN | 28 | 26 | 27 | 24 | 20 |
| Bloodvein FN | 8 | 7 | 8 | 9 | 13 |
| Fort Alexander FN | 88 | 93 | 90 | 101 | 102 |
| Hollow Water FN | 23 | 24 | 20 | 22 | 23 |
| Little Black River FN | 9 | 8 | 10 | 10 | 10 |
| Little Grand Rapids FN | 57 | 57 | 57 | 48 | 48 |
| Poplar River FN | 24 | 21 | 21 | 23 | 18 |
| FN Sub-Total | 237 | 236 | 233 | 237 | 234 |
| R.H.A. Total | 5,409 | 5,517 | 5,689 | 5,837 | 6,016 |

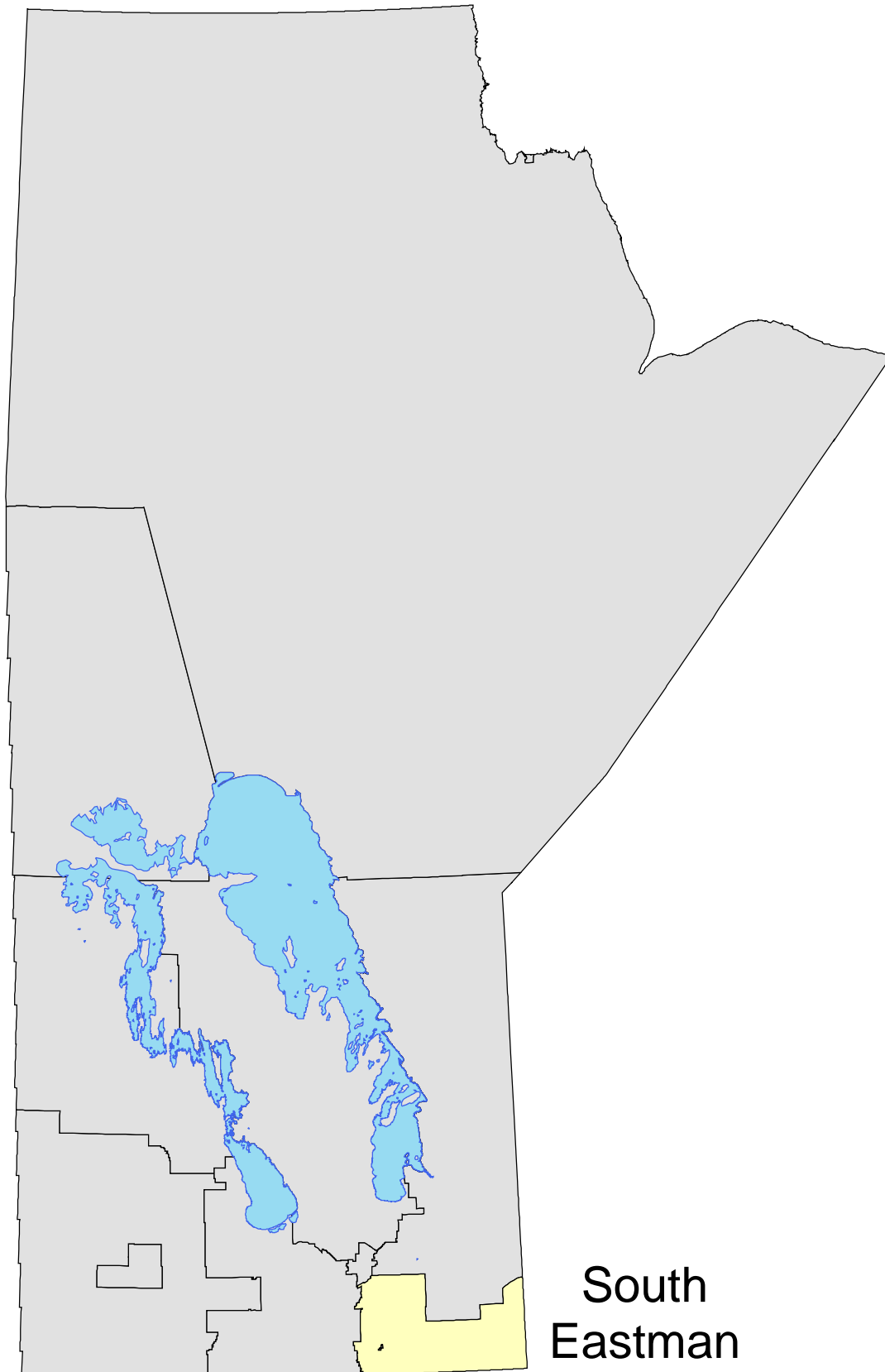
(1) Due to amalgamation, the Village of Garson's population is now part of the RM of Brokenhead, as of June 2010's population.

(2) Due to amalgamation, the Village of Powerview's population is now part of the Town of Pine Falls, as of June 2010's population.

Population of South Eastman RHA

June 1, 2010

Manitoba RHAs -- South Eastman RHA



Manitoba Health Population Report - June 1, 2010

South Eastman R.H.A.

| District | Gender | Under 1 | 1 - 4 | 5 - 9 | 10 - 14 | 15 - 19 | 20 - 24 | 25 - 29 | 30 - 34 | 35 - 39 | 40 - 44 | 45 - 49 | 50 - 54 | 55 - 59 | 60 - 64 | 65 - 69 | 70 - 74 | 75 + | Total |
|--------------------------------|--------|---------|-------|-------|---------|---------|---------|---------|---------|---------|---------|---------|---------|---------|---------|---------|---------|-------|--------|
| Central South Eastman | | | | | | | | | | | | | | | | | | | |
| | F | 238 | 1,022 | 1,288 | 1,337 | 1,365 | 1,127 | 1,044 | 1,013 | 1,011 | 1,020 | 1,013 | 859 | 709 | 563 | 448 | 369 | 913 | 15,339 |
| | M | 283 | 1,118 | 1,293 | 1,414 | 1,396 | 1,183 | 1,045 | 974 | 988 | 1,005 | 1,038 | 891 | 718 | 547 | 441 | 321 | 602 | 15,257 |
| Northern South Eastman | | | | | | | | | | | | | | | | | | | |
| | F | 129 | 520 | 667 | 676 | 694 | 562 | 539 | 610 | 615 | 628 | 705 | 618 | 546 | 401 | 287 | 210 | 351 | 8,758 |
| | M | 125 | 555 | 687 | 693 | 764 | 635 | 543 | 575 | 646 | 595 | 758 | 700 | 526 | 480 | 326 | 224 | 335 | 9,167 |
| Southeast South Eastman | | | | | | | | | | | | | | | | | | | |
| | F | 37 | 137 | 189 | 191 | 182 | 176 | 152 | 158 | 152 | 155 | 204 | 205 | 224 | 213 | 174 | 113 | 238 | 2,900 |
| | M | 34 | 147 | 200 | 208 | 193 | 180 | 161 | 150 | 152 | 181 | 241 | 230 | 210 | 213 | 184 | 151 | 233 | 3,068 |
| Western South Eastman | | | | | | | | | | | | | | | | | | | |
| | F | 100 | 438 | 519 | 473 | 518 | 458 | 508 | 465 | 502 | 462 | 556 | 460 | 384 | 304 | 231 | 147 | 344 | 6,869 |
| | M | 111 | 431 | 534 | 521 | 546 | 491 | 454 | 513 | 511 | 455 | 546 | 519 | 422 | 329 | 250 | 142 | 250 | 7,025 |
| RHA Sub-Total (Sex) | | | | | | | | | | | | | | | | | | | |
| | F | 504 | 2,117 | 2,663 | 2,677 | 2,759 | 2,323 | 2,243 | 2,246 | 2,280 | 2,265 | 2,478 | 2,142 | 1,863 | 1,481 | 1,140 | 839 | 1,846 | 33,866 |
| | M | 553 | 2,251 | 2,714 | 2,836 | 2,899 | 2,489 | 2,203 | 2,212 | 2,297 | 2,236 | 2,583 | 2,340 | 1,876 | 1,569 | 1,201 | 838 | 1,420 | 34,517 |
| RHA Total | | | | | | | | | | | | | | | | | | | |
| | | 1,057 | 4,368 | 5,377 | 5,513 | 5,658 | 4,812 | 4,446 | 4,458 | 4,577 | 4,501 | 5,061 | 4,482 | 3,739 | 3,050 | 2,341 | 1,677 | 3,266 | 68,383 |

South Eastman R.H.A.

| District | 2006 | 2007 | 2008 | 2009 | 2010 |
|-------------------------|---------------|---------------|---------------|---------------|---------------|
| Central South Eastman | 26,725 | 28,064 | 29,141 | 29,988 | 30,596 |
| Northern South Eastman | 16,499 | 16,872 | 17,220 | 17,611 | 17,925 |
| Southeast South Eastman | 5,935 | 5,896 | 5,962 | 5,923 | 5,968 |
| Western South Eastman | 12,240 | 12,692 | 13,060 | 13,462 | 13,894 |
| R.H.A. Total | 61,399 | 63,524 | 65,383 | 66,984 | 68,383 |

Note: Manitoba Health Districts are defined by the RHAs, and are subject to change over time. For comparability, all populations have been tabulated using current district definitions, even if different definitions were in use during that population's year.

| South Eastman R.H.A. | | Age Group 65+ | | | | |
|-----------------------------|--------------|----------------------|--------------|--------------|--------------|--|
| District | 2006 | 2007 | 2008 | 2009 | 2010 | |
| Central South Eastman | 2,699 | 2,787 | 2,879 | 2,984 | 3,094 | |
| Northern South Eastman | 1,538 | 1,573 | 1,634 | 1,700 | 1,733 | |
| Southeast South Eastman | 1,071 | 1,080 | 1,090 | 1,086 | 1,093 | |
| Western South Eastman | 1,117 | 1,194 | 1,232 | 1,290 | 1,364 | |
| R.H.A. Total | 6,425 | 6,634 | 6,835 | 7,060 | 7,284 | |

Note: Manitoba Health Districts are defined by the RHAs, and are subject to change over time. For comparability, all populations have been tabulated using current district definitions, even if different definitions were in use during that population's year.

Manitoba Health Population Report - June 1, 2010

South Eastman R.H.A.

| Municipality | Gender | Under 1 | 1 - 4 | 5 - 9 | 10 - 14 | 15 - 19 | 20 - 24 | 25 - 29 | 30 - 34 | 35 - 39 | 40 - 44 | 45 - 49 | 50 - 54 | 55 - 59 | 60 - 64 | 65 - 69 | 70 - 74 | 75 + | Total |
|--------------------------------|---------------|----------------|--------------|--------------|----------------|----------------|----------------|----------------|----------------|----------------|----------------|----------------|----------------|----------------|----------------|----------------|----------------|-------------|--------------|
| De Salaberry RM | | | | | | | | | | | | | | | | | | | |
| | F | 13 | 61 | 86 | 84 | 102 | 97 | 97 | 76 | 67 | 72 | 110 | 94 | 99 | 86 | 67 | 47 | 100 | 1,358 |
| | M | 25 | 59 | 83 | 84 | 91 | 112 | 105 | 92 | 70 | 78 | 102 | 96 | 95 | 93 | 74 | 48 | 75 | 1,382 |
| Franklin RM | | | | | | | | | | | | | | | | | | | |
| | F | 23 | 67 | 83 | 85 | 76 | 67 | 60 | 69 | 51 | 60 | 80 | 67 | 68 | 53 | 41 | 36 | 65 | 1,051 |
| | M | 13 | 63 | 84 | 93 | 91 | 68 | 57 | 57 | 60 | 64 | 77 | 74 | 62 | 52 | 51 | 30 | 58 | 1,054 |
| Hanover RM | | | | | | | | | | | | | | | | | | | |
| | F | 96 | 375 | 529 | 595 | 575 | 405 | 347 | 390 | 380 | 398 | 379 | 318 | 249 | 182 | 161 | 105 | 231 | 5,715 |
| | M | 110 | 425 | 536 | 619 | 609 | 456 | 356 | 376 | 401 | 398 | 408 | 342 | 265 | 206 | 174 | 105 | 169 | 5,955 |
| La Broquerie RM | | | | | | | | | | | | | | | | | | | |
| | F | 30 | 95 | 102 | 95 | 90 | 95 | 94 | 108 | 79 | 73 | 82 | 64 | 64 | 32 | 39 | 25 | 43 | 1,210 |
| | M | 16 | 102 | 106 | 122 | 108 | 83 | 105 | 84 | 85 | 74 | 103 | 79 | 62 | 55 | 39 | 22 | 38 | 1,283 |
| Niverville Town | | | | | | | | | | | | | | | | | | | |
| | F | 43 | 171 | 161 | 139 | 118 | 130 | 162 | 169 | 165 | 111 | 112 | 86 | 69 | 61 | 44 | 31 | 83 | 1,855 |
| | M | 32 | 145 | 169 | 150 | 137 | 119 | 134 | 161 | 178 | 126 | 106 | 85 | 82 | 59 | 51 | 20 | 52 | 1,806 |
| Piney RM | | | | | | | | | | | | | | | | | | | |
| | F | 6 | 38 | 35 | 46 | 43 | 49 | 42 | 50 | 45 | 35 | 54 | 61 | 66 | 87 | 56 | 40 | 66 | 819 |
| | M | 6 | 36 | 57 | 49 | 46 | 47 | 46 | 52 | 40 | 57 | 66 | 71 | 63 | 82 | 62 | 59 | 89 | 928 |
| Ritchot RM | | | | | | | | | | | | | | | | | | | |
| | F | 33 | 169 | 228 | 210 | 253 | 189 | 186 | 184 | 232 | 236 | 286 | 227 | 181 | 131 | 98 | 54 | 101 | 2,998 |
| | M | 43 | 188 | 244 | 238 | 256 | 222 | 172 | 213 | 216 | 226 | 294 | 276 | 211 | 149 | 105 | 58 | 94 | 3,205 |
| St Pierre Jolys Village | | | | | | | | | | | | | | | | | | | |
| | F | 11 | 37 | 44 | 40 | 45 | 42 | 63 | 36 | 38 | 43 | 48 | 53 | 35 | 26 | 22 | 15 | 60 | 658 |
| | M | 11 | 39 | 38 | 49 | 62 | 38 | 43 | 47 | 47 | 25 | 44 | 62 | 34 | 28 | 20 | 16 | 29 | 632 |
| Ste Anne RM | | | | | | | | | | | | | | | | | | | |
| | F | 31 | 141 | 151 | 173 | 182 | 142 | 140 | 136 | 154 | 161 | 188 | 181 | 137 | 119 | 73 | 63 | 64 | 2,236 |
| | M | 30 | 145 | 173 | 163 | 178 | 166 | 141 | 141 | 158 | 171 | 210 | 186 | 134 | 141 | 93 | 73 | 75 | 2,378 |
| Ste Anne Town | | | | | | | | | | | | | | | | | | | |
| | F | 9 | 35 | 81 | 70 | 79 | 52 | 61 | 60 | 72 | 68 | 71 | 71 | 89 | 75 | 81 | 66 | 158 | 1,198 |
| | M | 12 | 45 | 68 | 73 | 79 | 57 | 64 | 60 | 83 | 63 | 65 | 88 | 63 | 73 | 71 | 66 | 138 | 1,168 |
| Steinbach City | | | | | | | | | | | | | | | | | | | |
| | F | 142 | 647 | 759 | 742 | 790 | 722 | 697 | 623 | 631 | 622 | 634 | 541 | 460 | 381 | 287 | 264 | 682 | 9,624 |
| | M | 173 | 693 | 757 | 795 | 787 | 727 | 689 | 598 | 587 | 607 | 630 | 549 | 453 | 341 | 267 | 216 | 433 | 9,302 |
| Stuartburn RM | | | | | | | | | | | | | | | | | | | |
| | F | 4 | 25 | 63 | 53 | 55 | 43 | 36 | 35 | 42 | 50 | 57 | 59 | 55 | 56 | 51 | 26 | 89 | 799 |
| | M | 10 | 45 | 51 | 61 | 50 | 51 | 43 | 30 | 44 | 50 | 81 | 63 | 61 | 57 | 51 | 39 | 67 | 854 |

Manitoba Health Population Report - June 1, 2010

South Eastman R.H.A.

| Municipality | Gender | Under 1 | 1 - 4 | 5 - 9 | 10 - 14 | 15 - 19 | 20 - 24 | 25 - 29 | 30 - 34 | 35 - 39 | 40 - 44 | 45 - 49 | 50 - 54 | 55 - 59 | 60 - 64 | 65 - 69 | 70 - 74 | 75 + | Total |
|---|--------|---------|-------|-------|---------|---------|---------|---------|---------|---------|---------|---------|---------|---------|---------|---------|---------|-------|--------|
| Tache RM | | | | | | | | | | | | | | | | | | | |
| | F | 59 | 249 | 333 | 338 | 343 | 273 | 244 | 306 | 310 | 326 | 364 | 302 | 256 | 175 | 94 | 56 | 86 | 4,114 |
| | M | 67 | 263 | 340 | 335 | 399 | 329 | 233 | 290 | 320 | 287 | 380 | 347 | 267 | 211 | 123 | 63 | 84 | 4,338 |
| Unorganized Territories - South Eastman | | | | | | | | | | | | | | | | | | | |
| | F | 4 | 7 | 8 | 7 | 8 | 17 | 14 | 4 | 14 | 10 | 13 | 18 | 35 | 17 | 26 | 11 | 18 | 231 |
| | M | 5 | 3 | 8 | 5 | 6 | 14 | 15 | 11 | 8 | 10 | 17 | 22 | 24 | 22 | 20 | 23 | 19 | 232 |
| Non-FN Sub-Total(Sex) | | | | | | | | | | | | | | | | | | | |
| | F | 504 | 2,117 | 2,663 | 2,677 | 2,759 | 2,323 | 2,243 | 2,246 | 2,280 | 2,265 | 2,478 | 2,142 | 1,863 | 1,481 | 1,140 | 839 | 1,846 | 33,866 |
| | M | 553 | 2,251 | 2,714 | 2,836 | 2,899 | 2,489 | 2,203 | 2,212 | 2,297 | 2,236 | 2,583 | 2,340 | 1,876 | 1,569 | 1,201 | 838 | 1,420 | 34,517 |
| RHA Sub-Total (Sex) | | | | | | | | | | | | | | | | | | | |
| | F | 504 | 2,117 | 2,663 | 2,677 | 2,759 | 2,323 | 2,243 | 2,246 | 2,280 | 2,265 | 2,478 | 2,142 | 1,863 | 1,481 | 1,140 | 839 | 1,846 | 33,866 |
| | M | 553 | 2,251 | 2,714 | 2,836 | 2,899 | 2,489 | 2,203 | 2,212 | 2,297 | 2,236 | 2,583 | 2,340 | 1,876 | 1,569 | 1,201 | 838 | 1,420 | 34,517 |
| RHA Total | | | | | | | | | | | | | | | | | | | |
| | | 1,057 | 4,368 | 5,377 | 5,513 | 5,658 | 4,812 | 4,446 | 4,458 | 4,577 | 4,501 | 5,061 | 4,482 | 3,739 | 3,050 | 2,341 | 1,677 | 3,266 | 68,383 |

South Eastman R.H.A.

| Municipality | 2006 | 2007 | 2008 | 2009 | 2010 |
|--------------------------------------|---------------|---------------|---------------|---------------|---------------|
| De Salaberry RM | 2,782 | 2,763 | 2,773 | 2,743 | 2,740 |
| Franklin RM | 2,092 | 2,048 | 2,084 | 2,092 | 2,105 |
| Hanover RM | 10,789 | 11,140 | 11,310 | 11,494 | 11,670 |
| La Broquerie RM | 2,005 | 2,104 | 2,241 | 2,406 | 2,493 |
| Niverville Town | 2,657 | 2,929 | 3,151 | 3,440 | 3,661 |
| Piney RM | 1,733 | 1,722 | 1,743 | 1,723 | 1,747 |
| Ritchot RM | 5,680 | 5,869 | 5,973 | 6,068 | 6,203 |
| St Pierre Jolys Village | 1,121 | 1,131 | 1,163 | 1,211 | 1,290 |
| Ste Anne RM | 4,347 | 4,444 | 4,576 | 4,612 | 4,614 |
| Ste Anne Town | 2,401 | 2,366 | 2,339 | 2,332 | 2,366 |
| Steinbach City | 15,936 | 16,924 | 17,831 | 18,494 | 18,926 |
| Stuartburn RM | 1,679 | 1,697 | 1,701 | 1,665 | 1,653 |
| Tache RM | 7,746 | 7,958 | 8,064 | 8,261 | 8,452 |
| Unorganized Territories - South East | 429 | 428 | 433 | 442 | 463 |
| Non-FN Sub-Total | 61,397 | 63,523 | 65,382 | 66,983 | 68,383 |
| Buffalo Point FN | 2 | 1 | 1 | 1 | - |
| FN Sub-Total | 2 | 1 | 1 | 1 | - |
| R.H.A. Total | 61,399 | 63,524 | 65,383 | 66,984 | 68,383 |

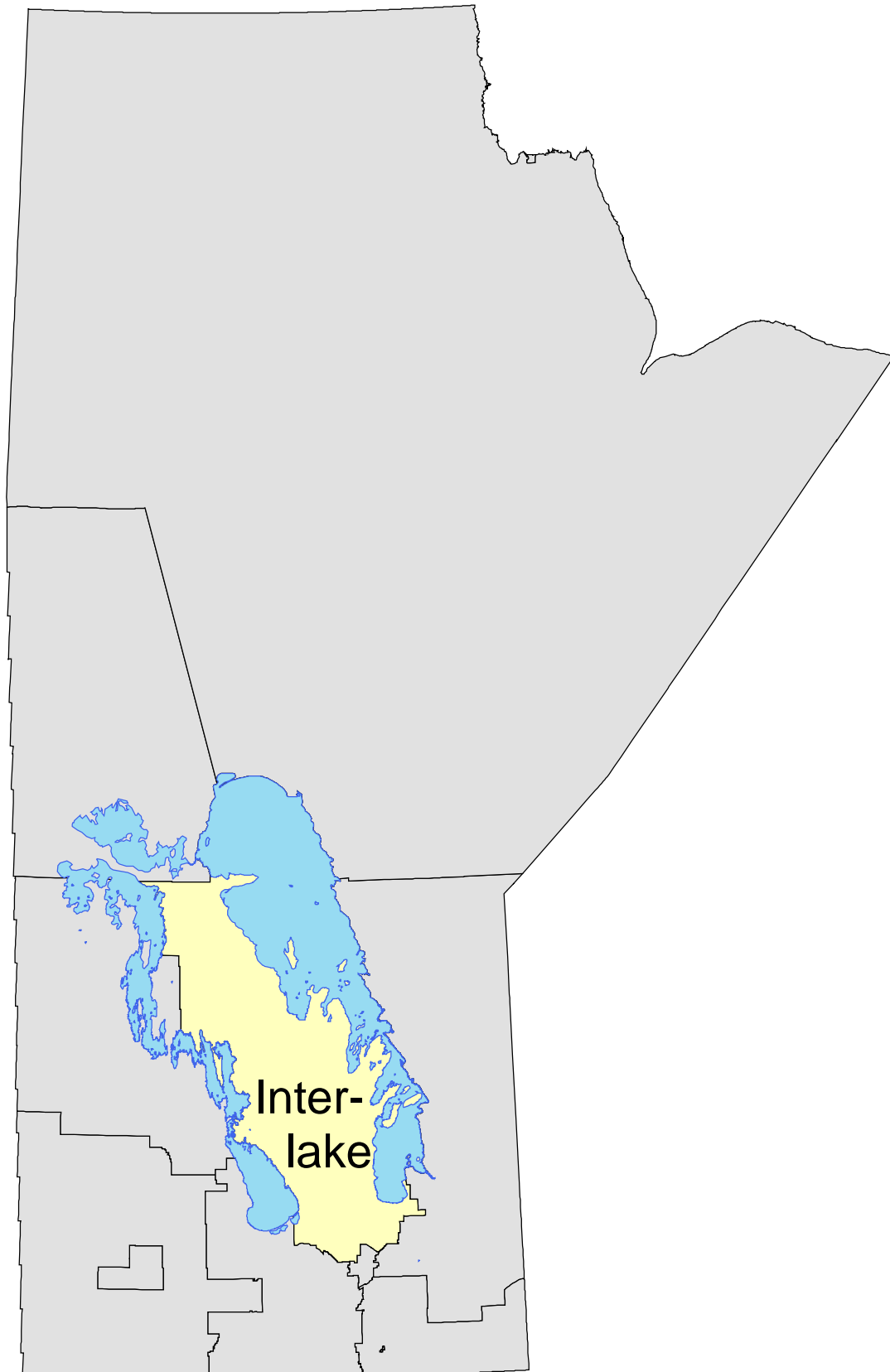
South Eastman R.H.A.**Age Group 65+**

| Municipality | 2006 | 2007 | 2008 | 2009 | 2010 |
|--------------------------------------|--------------|--------------|--------------|--------------|--------------|
| De Salaberry RM | 365 | 380 | 396 | 414 | 411 |
| Franklin RM | 283 | 279 | 278 | 279 | 281 |
| Hanover RM | 799 | 845 | 870 | 897 | 945 |
| La Broquerie RM | 182 | 186 | 192 | 201 | 206 |
| Niverville Town | 186 | 208 | 224 | 259 | 281 |
| Piney RM | 358 | 357 | 360 | 370 | 372 |
| Ritchot RM | 411 | 442 | 453 | 462 | 510 |
| St Pierre Jolys Village | 155 | 164 | 159 | 155 | 162 |
| Ste Anne RM | 385 | 398 | 417 | 440 | 441 |
| Ste Anne Town | 536 | 555 | 566 | 564 | 580 |
| Steinbach City | 1,900 | 1,942 | 2,009 | 2,087 | 2,149 |
| Stuartburn RM | 337 | 336 | 342 | 328 | 323 |
| Tache RM | 435 | 434 | 459 | 495 | 506 |
| Unorganized Territories - South East | 93 | 108 | 110 | 109 | 117 |
| Non-FN Sub-Total | 6,425 | 6,634 | 6,835 | 7,060 | 7,284 |
| R.H.A. Total | 6,425 | 6,634 | 6,835 | 7,060 | 7,284 |

Population of Interlake RHA

June 1, 2010

Manitoba RHAs -- Interlake RHA



Manitoba Health Population Report - June 1, 2010

Interlake R.H.A.

| District | Gender | Under 1 | 1 - 4 | 5 - 9 | 10 - 14 | 15 - 19 | 20 - 24 | 25 - 29 | 30 - 34 | 35 - 39 | 40 - 44 | 45 - 49 | 50 - 54 | 55 - 59 | 60 - 64 | 65 - 69 | 70 - 74 | 75 + | Total |
|----------------------------|---------------|----------------|--------------|--------------|----------------|----------------|----------------|----------------|----------------|----------------|----------------|----------------|----------------|----------------|----------------|----------------|----------------|--------------|---------------|
| Northeast Interlake | | | | | | | | | | | | | | | | | | | |
| | F | 116 | 439 | 536 | 628 | 600 | 535 | 421 | 388 | 488 | 560 | 609 | 688 | 697 | 693 | 539 | 431 | 856 | 9,224 |
| | M | 115 | 505 | 553 | 637 | 662 | 585 | 456 | 421 | 468 | 511 | 691 | 673 | 668 | 662 | 593 | 405 | 691 | 9,296 |
| Northwest Interlake | | | | | | | | | | | | | | | | | | | |
| | F | 61 | 275 | 318 | 345 | 391 | 297 | 249 | 225 | 283 | 270 | 341 | 332 | 289 | 288 | 202 | 164 | 356 | 4,686 |
| | M | 73 | 318 | 294 | 350 | 413 | 329 | 266 | 255 | 271 | 314 | 319 | 354 | 332 | 307 | 240 | 178 | 314 | 4,927 |
| Southeast Interlake | | | | | | | | | | | | | | | | | | | |
| | F | 134 | 562 | 767 | 980 | 1,063 | 876 | 749 | 761 | 927 | 1,160 | 1,411 | 1,289 | 1,159 | 1,061 | 787 | 529 | 1,090 | 15,305 |
| | M | 123 | 625 | 830 | 1,013 | 1,122 | 1,025 | 737 | 703 | 916 | 1,079 | 1,381 | 1,374 | 1,202 | 1,056 | 787 | 547 | 790 | 15,310 |
| Southwest Interlake | | | | | | | | | | | | | | | | | | | |
| | F | 107 | 397 | 534 | 638 | 723 | 621 | 450 | 534 | 623 | 709 | 917 | 808 | 700 | 591 | 422 | 326 | 716 | 9,816 |
| | M | 97 | 464 | 571 | 667 | 867 | 760 | 573 | 529 | 601 | 687 | 916 | 878 | 719 | 629 | 456 | 336 | 501 | 10,251 |
| RHA Sub-Total (Sex) | | F | 418 | 1,673 | 2,155 | 2,591 | 2,777 | 2,329 | 1,908 | 2,321 | 2,699 | 3,278 | 3,117 | 2,845 | 2,633 | 1,950 | 1,450 | 3,018 | 39,031 |
| | | M | 408 | 1,912 | 2,248 | 2,667 | 3,064 | 2,699 | 1,908 | 2,256 | 2,591 | 3,307 | 3,279 | 2,921 | 2,654 | 2,076 | 1,466 | 2,296 | 39,784 |
| RHA Total | | | 826 | 3,585 | 4,403 | 5,258 | 5,841 | 5,028 | 3,816 | 4,577 | 5,290 | 6,585 | 6,396 | 5,766 | 5,287 | 4,026 | 2,916 | 5,314 | 78,815 |

Interlake R.H.A.

| District | 2006 | 2007 | 2008 | 2009 | 2010 |
|---------------------|---------------|---------------|---------------|---------------|---------------|
| Northeast Interlake | 18,004 | 17,983 | 18,201 | 18,332 | 18,520 |
| Northwest Interlake | 9,434 | 9,428 | 9,367 | 9,450 | 9,613 |
| Southeast Interlake | 29,810 | 30,130 | 30,379 | 30,439 | 30,615 |
| Southwest Interlake | 19,641 | 19,621 | 19,643 | 19,963 | 20,067 |
| R.H.A. Total | 76,889 | 77,162 | 77,590 | 78,184 | 78,815 |

Note: Manitoba Health Districts are defined by the RHAs, and are subject to change over time. For comparability, all populations have been tabulated using current district definitions, even if different definitions were in use during that population's year.

| Interlake R.H.A. | Age Group 65+ | | | | |
|-------------------------|----------------------|---------------|---------------|---------------|---------------|
| District | 2006 | 2007 | 2008 | 2009 | 2010 |
| Northeast Interlake | 3,266 | 3,318 | 3,342 | 3,404 | 3,515 |
| Northwest Interlake | 1,373 | 1,393 | 1,409 | 1,423 | 1,454 |
| Southeast Interlake | 4,073 | 4,135 | 4,272 | 4,394 | 4,530 |
| Southwest Interlake | 2,574 | 2,632 | 2,683 | 2,755 | 2,757 |
| R.H.A. Total | 11,286 | 11,478 | 11,706 | 11,976 | 12,256 |

Note: Manitoba Health Districts are defined by the RHAs, and are subject to change over time. For comparability, all populations have been tabulated using current district definitions, even if different definitions were in use during that population's year.

Manitoba Health Population Report - June 1, 2010

Interlake R.H.A.

| Municipality | Gender | Under 1 | 1 - 4 | 5 - 9 | 10 - 14 | 15 - 19 | 20 - 24 | 25 - 29 | 30 - 34 | 35 - 39 | 40 - 44 | 45 - 49 | 50 - 54 | 55 - 59 | 60 - 64 | 65 - 69 | 70 - 74 | 75 + | Total |
|--------------------------|---------------|----------------|--------------|--------------|----------------|----------------|----------------|----------------|----------------|----------------|----------------|----------------|----------------|----------------|----------------|----------------|----------------|-------------|--------------|
| Arborg Town | | | | | | | | | | | | | | | | | | | |
| | F | 17 | 65 | 66 | 74 | 57 | 64 | 64 | 55 | 56 | 38 | 42 | 48 | 42 | 38 | 28 | 27 | 97 | 878 |
| | M | 14 | 76 | 78 | 72 | 65 | 56 | 56 | 56 | 60 | 46 | 59 | 43 | 37 | 30 | 36 | 19 | 50 | 853 |
| Armstrong RM | | | | | | | | | | | | | | | | | | | |
| | F | 7 | 23 | 32 | 39 | 69 | 33 | 26 | 31 | 38 | 47 | 56 | 68 | 59 | 56 | 51 | 40 | 60 | 735 |
| | M | 5 | 28 | 47 | 54 | 57 | 49 | 38 | 33 | 35 | 48 | 70 | 69 | 68 | 67 | 54 | 38 | 63 | 823 |
| Bifrost RM | | | | | | | | | | | | | | | | | | | |
| | F | 8 | 44 | 74 | 90 | 79 | 79 | 31 | 37 | 41 | 69 | 71 | 93 | 74 | 66 | 47 | 42 | 85 | 1,030 |
| | M | 6 | 53 | 66 | 91 | 88 | 93 | 58 | 54 | 47 | 67 | 85 | 87 | 85 | 69 | 63 | 35 | 75 | 1,122 |
| Coldwell RM | | | | | | | | | | | | | | | | | | | |
| | F | 8 | 28 | 36 | 33 | 45 | 32 | 45 | 31 | 31 | 33 | 49 | 41 | 46 | 40 | 28 | 23 | 76 | 625 |
| | M | 4 | 35 | 36 | 36 | 48 | 42 | 28 | 45 | 42 | 37 | 37 | 49 | 49 | 46 | 42 | 33 | 56 | 665 |
| Dunnottar Village | | | | | | | | | | | | | | | | | | | |
| | F | 0 | 1 | 0 | 3 | 0 | 2 | 0 | 2 | 0 | 1 | 2 | 7 | 3 | 7 | 6 | 9 | 20 | 63 |
| | M | 0 | 0 | 1 | 2 | 3 | 1 | 1 | 1 | 1 | 3 | 3 | 3 | 4 | 4 | 8 | 7 | 14 | 56 |
| Eriksdale RM | | | | | | | | | | | | | | | | | | | |
| | F | 8 | 29 | 26 | 18 | 37 | 35 | 22 | 22 | 29 | 14 | 40 | 35 | 28 | 33 | 24 | 23 | 53 | 476 |
| | M | 10 | 30 | 29 | 34 | 24 | 34 | 20 | 21 | 20 | 29 | 36 | 36 | 37 | 38 | 19 | 17 | 57 | 491 |
| Fisher RM | | | | | | | | | | | | | | | | | | | |
| | F | 23 | 71 | 86 | 99 | 100 | 87 | 64 | 55 | 70 | 75 | 93 | 109 | 73 | 76 | 53 | 45 | 120 | 1,299 |
| | M | 18 | 80 | 83 | 105 | 117 | 90 | 58 | 61 | 60 | 77 | 93 | 98 | 85 | 72 | 66 | 33 | 95 | 1,291 |
| Gimli RM | | | | | | | | | | | | | | | | | | | |
| | F | 22 | 60 | 101 | 122 | 127 | 104 | 105 | 94 | 118 | 155 | 179 | 228 | 293 | 324 | 271 | 195 | 390 | 2,888 |
| | M | 18 | 77 | 102 | 121 | 141 | 112 | 99 | 111 | 118 | 130 | 204 | 202 | 266 | 299 | 273 | 209 | 326 | 2,808 |
| Grahamdale RM | | | | | | | | | | | | | | | | | | | |
| | F | 6 | 63 | 77 | 61 | 61 | 65 | 50 | 40 | 55 | 59 | 71 | 86 | 52 | 60 | 54 | 35 | 66 | 961 |
| | M | 15 | 65 | 59 | 54 | 105 | 80 | 61 | 58 | 49 | 59 | 69 | 88 | 78 | 63 | 46 | 39 | 74 | 1,062 |
| Riverton Village | | | | | | | | | | | | | | | | | | | |
| | F | 4 | 26 | 32 | 51 | 37 | 25 | 27 | 28 | 44 | 34 | 22 | 27 | 36 | 34 | 27 | 16 | 30 | 500 |
| | M | 9 | 33 | 34 | 43 | 36 | 32 | 30 | 19 | 33 | 37 | 37 | 31 | 31 | 27 | 24 | 19 | 21 | 496 |
| Rockwood RM | | | | | | | | | | | | | | | | | | | |
| | F | 30 | 121 | 157 | 172 | 214 | 192 | 158 | 161 | 206 | 211 | 287 | 255 | 255 | 219 | 154 | 100 | 181 | 3,073 |
| | M | 23 | 147 | 142 | 177 | 253 | 287 | 215 | 206 | 204 | 228 | 317 | 319 | 263 | 226 | 175 | 119 | 155 | 3,456 |
| Rosser RM | | | | | | | | | | | | | | | | | | | |
| | F | 9 | 29 | 44 | 45 | 41 | 35 | 26 | 33 | 31 | 41 | 67 | 63 | 53 | 37 | 33 | 16 | 37 | 640 |
| | M | 3 | 21 | 28 | 41 | 71 | 52 | 36 | 28 | 45 | 47 | 53 | 74 | 41 | 48 | 40 | 20 | 25 | 673 |

Manitoba Health Population Report - June 1, 2010

Interlake R.H.A.

| Municipality | Gender | Under 1 | 1 - 4 | 5 - 9 | 10 - 14 | 15 - 19 | 20 - 24 | 25 - 29 | 30 - 34 | 35 - 39 | 40 - 44 | 45 - 49 | 50 - 54 | 55 - 59 | 60 - 64 | 65 - 69 | 70 - 74 | 75 + | Total |
|--|--------|---------|-------|-------|---------|---------|---------|---------|---------|---------|---------|---------|---------|---------|---------|---------|---------|-------|--------|
| Seikirk City | | | | | | | | | | | | | | | | | | | |
| | F | 56 | 197 | 242 | 305 | 338 | 287 | 282 | 270 | 299 | 314 | 393 | 359 | 343 | 301 | 267 | 205 | 692 | 5,150 |
| | M | 41 | 222 | 260 | 310 | 348 | 320 | 270 | 243 | 278 | 320 | 359 | 349 | 338 | 282 | 198 | 169 | 327 | 4,634 |
| Siglunes RM | | | | | | | | | | | | | | | | | | | |
| | F | 10 | 43 | 52 | 68 | 68 | 56 | 38 | 37 | 51 | 53 | 67 | 67 | 50 | 59 | 43 | 43 | 93 | 898 |
| | M | 10 | 49 | 56 | 64 | 75 | 55 | 43 | 32 | 37 | 53 | 60 | 74 | 58 | 49 | 61 | 37 | 66 | 879 |
| St Andrews RM | | | | | | | | | | | | | | | | | | | |
| | F | 60 | 253 | 373 | 473 | 506 | 418 | 334 | 339 | 449 | 606 | 728 | 637 | 560 | 507 | 338 | 213 | 235 | 7,029 |
| | M | 55 | 305 | 428 | 477 | 543 | 473 | 330 | 318 | 444 | 523 | 724 | 702 | 600 | 503 | 390 | 255 | 285 | 7,355 |
| St Clements RM | | | | | | | | | | | | | | | | | | | |
| | F | 16 | 104 | 143 | 194 | 208 | 164 | 127 | 143 | 172 | 233 | 278 | 288 | 254 | 250 | 181 | 108 | 160 | 3,023 |
| | M | 23 | 88 | 129 | 214 | 213 | 223 | 123 | 137 | 189 | 225 | 291 | 311 | 259 | 264 | 197 | 122 | 177 | 3,185 |
| St Laurent RM | | | | | | | | | | | | | | | | | | | |
| | F | 8 | 25 | 36 | 45 | 53 | 34 | 23 | 36 | 48 | 41 | 52 | 50 | 70 | 61 | 35 | 26 | 53 | 696 |
| | M | 5 | 42 | 32 | 48 | 46 | 40 | 37 | 33 | 44 | 49 | 53 | 62 | 62 | 69 | 47 | 38 | 45 | 752 |
| Stonewall Town | | | | | | | | | | | | | | | | | | | |
| | F | 34 | 129 | 150 | 210 | 223 | 198 | 121 | 154 | 187 | 241 | 276 | 226 | 167 | 135 | 78 | 79 | 243 | 2,851 |
| | M | 33 | 149 | 196 | 212 | 266 | 198 | 140 | 137 | 170 | 205 | 257 | 199 | 166 | 139 | 62 | 66 | 131 | 2,726 |
| Teulon Town | | | | | | | | | | | | | | | | | | | |
| | F | 8 | 32 | 43 | 56 | 56 | 46 | 34 | 61 | 54 | 69 | 74 | 48 | 49 | 44 | 37 | 39 | 105 | 855 |
| | M | 15 | 38 | 55 | 61 | 66 | 43 | 44 | 43 | 47 | 59 | 60 | 71 | 53 | 41 | 37 | 26 | 48 | 807 |
| Unorganized Territories - Interlake | | | | | | | | | | | | | | | | | | | |
| | F | 4 | 24 | 25 | 27 | 25 | 20 | 21 | 13 | 19 | 23 | 34 | 19 | 22 | 23 | 9 | 11 | 10 | 329 |
| | M | 4 | 15 | 25 | 32 | 26 | 20 | 17 | 12 | 16 | 25 | 32 | 32 | 21 | 22 | 12 | 15 | 16 | 342 |
| Winnipeg Beach Town | | | | | | | | | | | | | | | | | | | |
| | F | 3 | 12 | 28 | 28 | 27 | 29 | 24 | 17 | 38 | 42 | 49 | 68 | 86 | 79 | 59 | 49 | 57 | 695 |
| | M | 1 | 26 | 36 | 26 | 29 | 30 | 20 | 29 | 36 | 37 | 53 | 55 | 77 | 77 | 67 | 45 | 56 | 700 |
| Woodlands RM | | | | | | | | | | | | | | | | | | | |
| | F | 19 | 63 | 108 | 116 | 120 | 117 | 85 | 94 | 107 | 100 | 157 | 148 | 117 | 100 | 69 | 52 | 90 | 1,662 |
| | M | 18 | 81 | 103 | 122 | 154 | 131 | 100 | 82 | 100 | 100 | 159 | 146 | 128 | 108 | 88 | 67 | 79 | 1,766 |
| Non-FN Sub-Total(Sex) | | | | | | | | | | | | | | | | | | | |
| | F | 360 | 1,442 | 1,931 | 2,329 | 2,491 | 2,122 | 1,707 | 1,753 | 2,143 | 2,499 | 3,087 | 2,970 | 2,732 | 2,549 | 1,892 | 1,396 | 2,953 | 36,356 |
| | M | 330 | 1,660 | 2,025 | 2,396 | 2,774 | 2,461 | 1,824 | 1,759 | 2,075 | 2,404 | 3,111 | 3,100 | 2,806 | 2,543 | 2,005 | 1,428 | 2,241 | 36,942 |
| Brokenhead FN | | | | | | | | | | | | | | | | | | | |
| | F | 2 | 8 | 9 | 8 | 11 | 7 | 6 | 9 | 7 | 7 | 12 | 5 | 2 | 3 | 1 | 3 | 3 | 103 |
| | M | 4 | 10 | 13 | 12 | 18 | 9 | 14 | 5 | 5 | 11 | 7 | 12 | 5 | 7 | 2 | 1 | 1 | 136 |

Manitoba Health Population Report - June 1, 2010

Interlake R.H.A.

| Municipality | Gender | Under 1 | 1 - 4 | 5 - 9 | 10 - 14 | 15 - 19 | 20 - 24 | 25 - 29 | 30 - 34 | 35 - 39 | 40 - 44 | 45 - 49 | 50 - 54 | 55 - 59 | 60 - 64 | 65 - 69 | 70 - 74 | 75 + | Total |
|-------------------------------|---------------|----------------|--------------|--------------|----------------|----------------|----------------|----------------|----------------|----------------|----------------|----------------|----------------|----------------|----------------|----------------|----------------|-------------|--------------|
| Dauphin River FN | | | | | | | | | | | | | | | | | | | |
| | F | 1 | 3 | 2 | 5 | 2 | 2 | 5 | 0 | 3 | 0 | 4 | 0 | 3 | 1 | 0 | 3 | 1 | 35 |
| | M | 1 | 1 | 0 | 4 | 4 | 1 | 4 | 8 | 4 | 3 | 1 | 2 | 3 | 2 | 1 | 1 | 1 | 41 |
| Fairford FN | | | | | | | | | | | | | | | | | | | |
| | F | 7 | 36 | 38 | 52 | 54 | 36 | 27 | 20 | 29 | 32 | 23 | 18 | 14 | 14 | 11 | 4 | 7 | 422 |
| | M | 10 | 28 | 33 | 36 | 48 | 34 | 33 | 21 | 27 | 38 | 25 | 15 | 15 | 17 | 8 | 8 | 6 | 402 |
| Fisher River FN | | | | | | | | | | | | | | | | | | | |
| | F | 6 | 37 | 31 | 42 | 49 | 36 | 14 | 29 | 32 | 30 | 30 | 28 | 21 | 12 | 11 | 11 | 10 | 429 |
| | M | 16 | 39 | 28 | 39 | 36 | 44 | 32 | 28 | 32 | 27 | 31 | 36 | 22 | 19 | 13 | 6 | 12 | 460 |
| Kinonjeoshtegon FN | | | | | | | | | | | | | | | | | | | |
| | F | 2 | 5 | 7 | 6 | 9 | 4 | 2 | 5 | 5 | 6 | 4 | 1 | 5 | 3 | 1 | 1 | 1 | 67 |
| | M | 2 | 1 | 6 | 12 | 2 | 5 | 2 | 4 | 9 | 5 | 4 | 1 | 2 | 2 | 4 | 3 | 1 | 65 |
| Lake Manitoba FN | | | | | | | | | | | | | | | | | | | |
| | F | 5 | 21 | 19 | 20 | 28 | 15 | 13 | 18 | 18 | 12 | 13 | 11 | 9 | 10 | 2 | 1 | 1 | 216 |
| | M | 8 | 28 | 21 | 34 | 23 | 14 | 12 | 13 | 21 | 23 | 10 | 12 | 10 | 7 | 6 | 2 | 2 | 246 |
| Lake St. Martin FN | | | | | | | | | | | | | | | | | | | |
| | F | 4 | 14 | 19 | 28 | 21 | 12 | 14 | 13 | 11 | 18 | 8 | 14 | 7 | 6 | 5 | 4 | 3 | 201 |
| | M | 8 | 26 | 19 | 25 | 18 | 17 | 16 | 12 | 15 | 14 | 22 | 10 | 10 | 11 | 7 | 3 | 6 | 239 |
| Little Saskatchewan FN | | | | | | | | | | | | | | | | | | | |
| | F | 4 | 13 | 13 | 15 | 22 | 10 | 12 | 8 | 8 | 8 | 14 | 10 | 10 | 4 | 0 | 2 | 3 | 156 |
| | M | 2 | 14 | 9 | 15 | 22 | 12 | 12 | 12 | 12 | 9 | 6 | 6 | 10 | 5 | 3 | 0 | 1 | 150 |
| Peguis FN | | | | | | | | | | | | | | | | | | | |
| | F | 27 | 94 | 86 | 86 | 90 | 85 | 69 | 53 | 65 | 87 | 83 | 60 | 42 | 31 | 27 | 25 | 36 | 1,046 |
| | M | 27 | 105 | 94 | 94 | 119 | 102 | 83 | 46 | 56 | 57 | 90 | 85 | 38 | 41 | 27 | 14 | 25 | 1,103 |
| FN Sub-Total(Sex) | | | | | | | | | | | | | | | | | | | |
| | F | 58 | 231 | 224 | 262 | 286 | 207 | 162 | 155 | 178 | 200 | 191 | 147 | 113 | 84 | 58 | 54 | 65 | 2,675 |
| | M | 78 | 252 | 223 | 271 | 290 | 238 | 208 | 149 | 181 | 187 | 196 | 179 | 115 | 111 | 71 | 38 | 55 | 2,842 |
| RHA Sub-Total (Sex) | | | | | | | | | | | | | | | | | | | |
| | F | 418 | 1,673 | 2,155 | 2,591 | 2,777 | 2,329 | 1,869 | 1,908 | 2,321 | 2,699 | 3,278 | 3,117 | 2,845 | 2,633 | 1,950 | 1,450 | 3,018 | 39,031 |
| | M | 408 | 1,912 | 2,248 | 2,667 | 3,064 | 2,699 | 2,032 | 1,908 | 2,256 | 2,591 | 3,307 | 3,279 | 2,921 | 2,654 | 2,076 | 1,466 | 2,296 | 39,784 |
| RHA Total | | | | | | | | | | | | | | | | | | | |
| | | 826 | 3,585 | 4,403 | 5,258 | 5,841 | 5,028 | 3,901 | 3,816 | 4,577 | 5,290 | 6,585 | 6,396 | 5,766 | 5,287 | 4,026 | 2,916 | 5,314 | 78,815 |

Interlake R.H.A.

| Municipality | 2006 | 2007 | 2008 | 2009 | 2010 |
|-------------------------------------|---------------|---------------|---------------|---------------|---------------|
| Arborg Town | 1,298 | 1,349 | 1,577 | 1,617 | 1,731 |
| Armstrong RM | 1,661 | 1,647 | 1,624 | 1,585 | 1,558 |
| Bifrost RM | 2,597 | 2,523 | 2,399 | 2,299 | 2,152 |
| Coldwell RM | 1,269 | 1,297 | 1,288 | 1,282 | 1,290 |
| Dunnottar Village | 164 | 150 | 143 | 129 | 119 |
| Eriksdale RM | 954 | 968 | 967 | 961 | 967 |
| Fisher RM | 2,669 | 2,586 | 2,601 | 2,608 | 2,590 |
| Gimli RM | 2,865 | 2,821 | 2,776 | 2,723 | 5,696 |
| Gimli Town | 2,548 | 2,629 | 2,739 | 2,840 | - |
| Grahamdale RM | 2,011 | 2,020 | 1,988 | 2,001 | 2,023 |
| Riverton Village | 907 | 894 | 934 | 963 | 996 |
| Rockwood RM | 6,457 | 6,408 | 6,356 | 6,485 | 6,529 |
| Rosser RM | 1,394 | 1,367 | 1,354 | 1,329 | 1,313 |
| Selkirk City | 9,714 | 9,730 | 9,732 | 9,706 | 9,784 |
| Siglunes RM | 1,776 | 1,748 | 1,703 | 1,754 | 1,777 |
| St Andrews RM | 13,580 | 13,801 | 14,055 | 14,223 | 14,384 |
| St Clements RM | 6,314 | 6,400 | 6,395 | 6,293 | 6,208 |
| St Laurent RM | 1,386 | 1,387 | 1,402 | 1,423 | 1,448 |
| Stonewall Town | 5,158 | 5,242 | 5,285 | 5,474 | 5,577 |
| Teulon Town | 1,491 | 1,504 | 1,599 | 1,630 | 1,662 |
| Unorganized Territories - Interlake | 713 | 725 | 673 | 650 | 671 |
| Winnipeg Beach Town | 1,241 | 1,290 | 1,301 | 1,365 | 1,395 |
| Woodlands RM | 3,480 | 3,453 | 3,425 | 3,460 | 3,428 |
| Non-FN Sub-Total | 71,647 | 71,939 | 72,316 | 72,800 | 73,298 |
| Brokenhead FN | 202 | 199 | 197 | 217 | 239 |
| Dauphin River FN | 87 | 80 | 73 | 84 | 76 |
| Fairford FN | 757 | 742 | 781 | 799 | 824 |
| Fisher River FN | 854 | 865 | 888 | 896 | 889 |
| Kinonjeoshtegon FN | 167 | 147 | 139 | 143 | 132 |

(1) Due to amalgamation, the Town of Gimli's population is now part of the RM of Gimli, as of June 2010's population.

Interlake R.H.A.

| Municipality | 2006 | 2007 | 2008 | 2009 | 2010 |
|------------------------|---------------|---------------|---------------|---------------|---------------|
| Lake Manitoba FN | 450 | 450 | 452 | 442 | 462 |
| Lake St. Martin FN | 433 | 431 | 402 | 408 | 440 |
| Little Saskatchewan FN | 311 | 305 | 311 | 296 | 306 |
| Peguis FN | 1,981 | 2,004 | 2,031 | 2,099 | 2,149 |
| FN Sub-Total | 5,242 | 5,223 | 5,274 | 5,384 | 5,517 |
| R.H.A. Total | 76,889 | 77,162 | 77,590 | 78,184 | 78,815 |

(1) Due to amalgamation, the Town of Gimli's population is now part of the RM of Gimli, as of June 2010's population.

Interlake R.H.A.

Age Group 65+

| Municipality | 2006 | 2007 | 2008 | 2009 | 2010 |
|-------------------------------------|---------------|---------------|---------------|---------------|---------------|
| Arborg Town | 234 | 234 | 240 | 244 | 257 |
| Armstrong RM | 301 | 303 | 310 | 310 | 306 |
| Bifrost RM | 373 | 373 | 356 | 347 | 347 |
| Coldwell RM | 247 | 250 | 254 | 250 | 258 |
| Dunnottar Village | 86 | 81 | 75 | 66 | 64 |
| Eriksdale RM | 193 | 193 | 197 | 186 | 193 |
| Fisher RM | 409 | 408 | 399 | 416 | 412 |
| Gimli RM | 812 | 802 | 792 | 802 | 1,664 |
| Gimli Town | 699 | 737 | 771 | 797 | - |
| Grahamdale RM | 292 | 299 | 306 | 312 | 314 |
| Riverton Village | 115 | 124 | 129 | 135 | 137 |
| Rockwood RM | 804 | 836 | 856 | 882 | 884 |
| Rosser RM | 165 | 168 | 170 | 164 | 171 |
| Selkirk City | 1,785 | 1,824 | 1,843 | 1,867 | 1,858 |
| Siglunes RM | 332 | 348 | 335 | 338 | 343 |
| St Andrews RM | 1,399 | 1,420 | 1,521 | 1,602 | 1,716 |
| St Clements RM | 875 | 879 | 899 | 915 | 945 |
| St Laurent RM | 213 | 210 | 223 | 239 | 244 |
| Stonewall Town | 625 | 628 | 627 | 659 | 659 |
| Teulon Town | 275 | 280 | 297 | 299 | 292 |
| Unorganized Territories - Interlake | 62 | 66 | 67 | 66 | 73 |
| Winnipeg Beach Town | 267 | 288 | 300 | 314 | 333 |
| Woodlands RM | 404 | 417 | 423 | 441 | 445 |
| Non-FN Sub-Total | 10,967 | 11,168 | 11,390 | 11,651 | 11,915 |
| Brokenhead FN | 14 | 12 | 9 | 10 | 11 |
| Dauphin River FN | 8 | 8 | 7 | 7 | 7 |
| Fairford FN | 39 | 37 | 39 | 40 | 44 |
| Fisher River FN | 65 | 63 | 64 | 65 | 63 |
| Kinonjeoshtegon FN | 9 | 9 | 8 | 9 | 11 |

(1) Due to amalgamation, the Town of Gimli's population is now part of the RM of Gimli, as of June 2010's population.

Interlake R.H.A.**Age Group 65+**

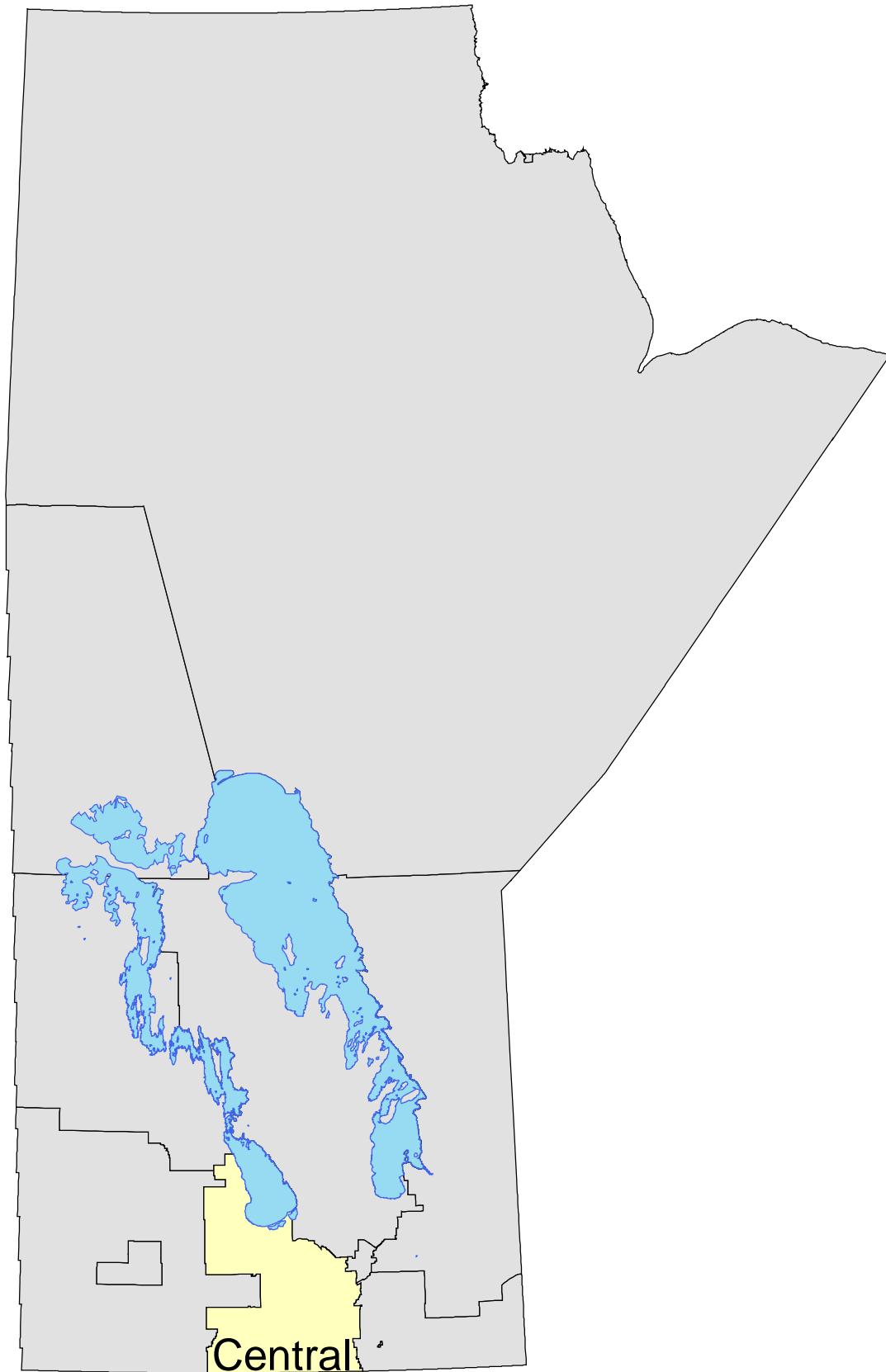
| Municipality | 2006 | 2007 | 2008 | 2009 | 2010 |
|------------------------|---------------|---------------|---------------|---------------|---------------|
| Lake Manitoba FN | 14 | 15 | 12 | 14 | 14 |
| Lake St. Martin FN | 28 | 26 | 28 | 29 | 28 |
| Little Saskatchewan FN | 7 | 7 | 8 | 8 | 9 |
| Peguis FN | 135 | 133 | 141 | 143 | 154 |
| FN Sub-Total | 319 | 310 | 316 | 325 | 341 |
| R.H.A. Total | 11,286 | 11,478 | 11,706 | 11,976 | 12,256 |

(1) Due to amalgamation, the Town of Gimli's population is now part of the RM of Gimli, as of June 2010's population.

Population of Central RHA

June 1, 2010

Manitoba RHAs -- Central RHA



Manitoba Health Population Report - June 1, 2010

Central R.H.A.

| District | Gender | Under 1 | 1 - 4 | 5 - 9 | 10 - 14 | 15 - 19 | 20 - 24 | 25 - 29 | 30 - 34 | 35 - 39 | 40 - 44 | 45 - 49 | 50 - 54 | 55 - 59 | 60 - 64 | 65 - 69 | 70 - 74 | 75 + | Total |
|-----------------------------------|---------------|----------------|--------------|--------------|----------------|----------------|----------------|----------------|----------------|----------------|----------------|----------------|----------------|----------------|----------------|----------------|----------------|--------------|----------------|
| Altona | | | | | | | | | | | | | | | | | | | |
| | F | 62 | 322 | 389 | 382 | 379 | 300 | 272 | 316 | 277 | 282 | 317 | 248 | 226 | 184 | 137 | 138 | 353 | 4,584 |
| | M | 90 | 311 | 438 | 434 | 407 | 350 | 308 | 294 | 273 | 299 | 319 | 264 | 243 | 176 | 150 | 110 | 220 | 4,686 |
| Carman | | | | | | | | | | | | | | | | | | | |
| | F | 72 | 288 | 274 | 315 | 342 | 352 | 296 | 278 | 254 | 287 | 354 | 385 | 313 | 262 | 244 | 218 | 533 | 5,067 |
| | M | 71 | 323 | 343 | 363 | 408 | 356 | 339 | 259 | 261 | 278 | 351 | 400 | 316 | 320 | 241 | 208 | 368 | 5,205 |
| Cartier/St Francois Xavier | | | | | | | | | | | | | | | | | | | |
| | F | 41 | 195 | 238 | 206 | 250 | 219 | 173 | 188 | 237 | 251 | 308 | 287 | 225 | 166 | 125 | 86 | 123 | 3,318 |
| | M | 51 | 186 | 266 | 224 | 279 | 270 | 186 | 193 | 227 | 254 | 316 | 298 | 244 | 179 | 147 | 95 | 112 | 3,527 |
| Louise/Pembina | | | | | | | | | | | | | | | | | | | |
| | F | 18 | 100 | 112 | 144 | 135 | 129 | 105 | 97 | 109 | 121 | 154 | 140 | 162 | 136 | 116 | 86 | 295 | 2,159 |
| | M | 25 | 97 | 135 | 133 | 155 | 131 | 120 | 117 | 100 | 119 | 151 | 170 | 156 | 154 | 103 | 95 | 177 | 2,138 |
| Morden/Winkler | | | | | | | | | | | | | | | | | | | |
| | F | 239 | 971 | 1,164 | 1,173 | 1,227 | 1,020 | 934 | 879 | 881 | 852 | 890 | 806 | 659 | 530 | 442 | 345 | 1,020 | 14,032 |
| | M | 250 | 1,033 | 1,223 | 1,258 | 1,279 | 1,066 | 916 | 872 | 839 | 892 | 844 | 824 | 668 | 530 | 377 | 332 | 640 | 13,843 |
| Portage | | | | | | | | | | | | | | | | | | | |
| | F | 184 | 710 | 858 | 853 | 944 | 875 | 813 | 769 | 766 | 792 | 938 | 949 | 804 | 691 | 554 | 409 | 1,056 | 12,965 |
| | M | 200 | 725 | 973 | 970 | 1,020 | 911 | 779 | 689 | 746 | 785 | 908 | 937 | 783 | 677 | 519 | 373 | 751 | 12,746 |
| Red River | | | | | | | | | | | | | | | | | | | |
| | F | 93 | 408 | 484 | 506 | 555 | 447 | 355 | 382 | 443 | 489 | 571 | 529 | 397 | 311 | 253 | 171 | 401 | 6,795 |
| | M | 86 | 368 | 498 | 535 | 603 | 497 | 371 | 396 | 420 | 479 | 584 | 520 | 419 | 374 | 261 | 168 | 297 | 6,876 |
| Seven Regions | | | | | | | | | | | | | | | | | | | |
| | F | 65 | 226 | 234 | 266 | 274 | 229 | 170 | 137 | 181 | 189 | 177 | 157 | 153 | 114 | 109 | 84 | 205 | 2,970 |
| | M | 48 | 256 | 271 | 299 | 319 | 223 | 207 | 160 | 181 | 185 | 196 | 182 | 165 | 140 | 108 | 85 | 160 | 3,185 |
| Swan Lake | | | | | | | | | | | | | | | | | | | |
| | F | 30 | 105 | 117 | 129 | 160 | 118 | 103 | 81 | 74 | 106 | 149 | 109 | 87 | 82 | 77 | 81 | 180 | 1,788 |
| | M | 25 | 92 | 106 | 135 | 149 | 138 | 111 | 93 | 72 | 128 | 137 | 143 | 95 | 79 | 76 | 66 | 139 | 1,784 |
| RHA Sub-Total (Sex) | | | | | | | | | | | | | | | | | | | |
| | F | 804 | 3,325 | 3,870 | 3,974 | 4,266 | 3,689 | 3,221 | 3,127 | 3,222 | 3,369 | 3,858 | 3,610 | 3,026 | 2,476 | 2,057 | 1,618 | 4,166 | 53,678 |
| | M | 846 | 3,391 | 4,253 | 4,351 | 4,619 | 3,942 | 3,337 | 3,073 | 3,119 | 3,419 | 3,806 | 3,738 | 3,089 | 2,629 | 1,982 | 1,532 | 2,864 | 53,990 |
| RHA Total | | | | | | | | | | | | | | | | | | | |
| | | 1,650 | 6,716 | 8,123 | 8,325 | 8,885 | 7,631 | 6,558 | 6,200 | 6,341 | 6,788 | 7,664 | 7,348 | 6,115 | 5,105 | 4,039 | 3,150 | 7,030 | 107,668 |

Central R.H.A.

| District | 2006 | 2007 | 2008 | 2009 | 2010 |
|----------------------------|----------------|----------------|----------------|----------------|----------------|
| Altona | 8,852 | 8,858 | 9,069 | 9,169 | 9,270 |
| Carman | 10,063 | 10,093 | 10,198 | 10,216 | 10,272 |
| Cartier/St Francois Xavier | 6,441 | 6,528 | 6,610 | 6,711 | 6,845 |
| Louise/Pembina | 4,415 | 4,328 | 4,316 | 4,266 | 4,297 |
| Morden/Winkler | 24,159 | 24,940 | 26,116 | 27,247 | 27,875 |
| Portage | 25,239 | 25,496 | 25,408 | 25,539 | 25,711 |
| Red River | 13,025 | 13,188 | 13,414 | 13,602 | 13,671 |
| Seven Regions | 6,033 | 6,002 | 6,067 | 6,110 | 6,155 |
| Swan Lake | 3,463 | 3,442 | 3,491 | 3,576 | 3,572 |
| R.H.A. Total | 101,690 | 102,875 | 104,689 | 106,436 | 107,668 |

Note: Manitoba Health Districts are defined by the RHAs, and are subject to change over time. For comparability, all populations have been tabulated using current district definitions, even if different definitions were in use during that population's year.

| Central R.H.A. | Age Group 65+ | | | | |
|----------------------------|----------------------|---------------|---------------|---------------|---------------|
| District | 2006 | 2007 | 2008 | 2009 | 2010 |
| Altona | 1,044 | 1,044 | 1,071 | 1,084 | 1,108 |
| Carman | 1,755 | 1,776 | 1,787 | 1,803 | 1,812 |
| Cartier/St Francois Xavier | 589 | 607 | 643 | 666 | 688 |
| Louise/Pembina | 878 | 879 | 891 | 891 | 872 |
| Morden/Winkler | 2,968 | 2,984 | 3,050 | 3,119 | 3,156 |
| Portage | 3,472 | 3,510 | 3,567 | 3,602 | 3,662 |
| Red River | 1,428 | 1,448 | 1,466 | 1,510 | 1,551 |
| Seven Regions | 694 | 688 | 705 | 711 | 751 |
| Swan Lake | 595 | 590 | 607 | 620 | 619 |
| R.H.A. Total | 13,423 | 13,526 | 13,787 | 14,006 | 14,219 |

Note: Manitoba Health Districts are defined by the RHAs, and are subject to change over time. For comparability, all populations have been tabulated using current district definitions, even if different definitions were in use during that population's year.

Manitoba Health Population Report - June 1, 2010

Central R.H.A.

| Municipality | Gender | Under 1 | 1 - 4 | 5 - 9 | 10 - 14 | 15 - 19 | 20 - 24 | 25 - 29 | 30 - 34 | 35 - 39 | 40 - 44 | 45 - 49 | 50 - 54 | 55 - 59 | 60 - 64 | 65 - 69 | 70 - 74 | 75 + | Total |
|----------------------|--------|---------|-------|-------|---------|---------|---------|---------|---------|---------|---------|---------|---------|---------|---------|---------|---------|------|-------|
| Alonsa - Central RM | | | | | | | | | | | | | | | | | | | |
| | F | 8 | 35 | 32 | 25 | 45 | 35 | 24 | 14 | 26 | 27 | 15 | 17 | 16 | 11 | 14 | 10 | 14 | 368 |
| | M | 6 | 39 | 38 | 32 | 47 | 30 | 37 | 31 | 32 | 42 | 31 | 28 | 23 | 18 | 9 | 5 | 14 | 462 |
| Altona Town | | | | | | | | | | | | | | | | | | | |
| | F | 25 | 136 | 156 | 170 | 172 | 140 | 129 | 176 | 141 | 147 | 155 | 126 | 119 | 97 | 74 | 89 | 284 | 2,336 |
| | M | 40 | 148 | 200 | 194 | 179 | 161 | 142 | 155 | 128 | 152 | 160 | 124 | 125 | 86 | 82 | 62 | 150 | 2,288 |
| Carman Town | | | | | | | | | | | | | | | | | | | |
| | F | 25 | 94 | 87 | 95 | 94 | 113 | 112 | 100 | 92 | 90 | 103 | 124 | 89 | 105 | 83 | 101 | 311 | 1,818 |
| | M | 27 | 105 | 116 | 110 | 121 | 82 | 108 | 82 | 93 | 90 | 112 | 117 | 91 | 85 | 88 | 77 | 185 | 1,689 |
| Cartier RM | | | | | | | | | | | | | | | | | | | |
| | F | 23 | 91 | 124 | 103 | 126 | 112 | 87 | 88 | 95 | 108 | 142 | 117 | 78 | 64 | 39 | 43 | 69 | 1,509 |
| | M | 25 | 90 | 145 | 114 | 135 | 116 | 88 | 84 | 87 | 109 | 139 | 128 | 95 | 56 | 47 | 37 | 53 | 1,548 |
| Crystal City Village | | | | | | | | | | | | | | | | | | | |
| | F | 3 | 12 | 23 | 9 | 13 | 19 | 10 | 13 | 16 | 7 | 11 | 9 | 16 | 12 | 18 | 5 | 47 | 243 |
| | M | 2 | 9 | 7 | 10 | 8 | 16 | 12 | 13 | 10 | 13 | 11 | 19 | 11 | 19 | 11 | 7 | 23 | 201 |
| Dufferin RM | | | | | | | | | | | | | | | | | | | |
| | F | 12 | 50 | 54 | 64 | 66 | 80 | 50 | 49 | 41 | 54 | 78 | 78 | 78 | 49 | 46 | 29 | 50 | 928 |
| | M | 14 | 78 | 66 | 81 | 95 | 88 | 69 | 49 | 47 | 48 | 64 | 90 | 59 | 75 | 48 | 35 | 53 | 1,059 |
| Emerson Town | | | | | | | | | | | | | | | | | | | |
| | F | 6 | 17 | 7 | 10 | 32 | 24 | 17 | 13 | 17 | 16 | 35 | 41 | 23 | 20 | 19 | 9 | 57 | 363 |
| | M | 3 | 18 | 13 | 17 | 20 | 13 | 20 | 15 | 11 | 11 | 24 | 34 | 19 | 30 | 21 | 13 | 32 | 314 |
| Gladstone Town | | | | | | | | | | | | | | | | | | | |
| | F | 3 | 17 | 24 | 30 | 25 | 25 | 19 | 28 | 24 | 26 | 36 | 28 | 38 | 33 | 31 | 20 | 101 | 508 |
| | M | 2 | 33 | 25 | 28 | 42 | 15 | 31 | 24 | 33 | 24 | 32 | 33 | 37 | 40 | 24 | 22 | 62 | 507 |
| Gretna Village | | | | | | | | | | | | | | | | | | | |
| | F | 7 | 31 | 33 | 43 | 34 | 34 | 19 | 27 | 22 | 23 | 30 | 17 | 16 | 17 | 8 | 10 | 10 | 381 |
| | M | 9 | 34 | 36 | 43 | 39 | 33 | 28 | 15 | 29 | 37 | 28 | 17 | 19 | 11 | 9 | 5 | 6 | 398 |
| Grey RM | | | | | | | | | | | | | | | | | | | |
| | F | 15 | 49 | 50 | 74 | 84 | 58 | 47 | 38 | 46 | 69 | 79 | 83 | 55 | 37 | 52 | 37 | 55 | 928 |
| | M | 11 | 51 | 63 | 74 | 92 | 65 | 64 | 40 | 57 | 62 | 89 | 86 | 73 | 57 | 44 | 46 | 61 | 1,035 |
| Headingley RM | | | | | | | | | | | | | | | | | | | |
| | F | 9 | 63 | 75 | 59 | 94 | 81 | 56 | 62 | 89 | 97 | 118 | 123 | 104 | 72 | 67 | 35 | 36 | 1,240 |
| | M | 10 | 62 | 75 | 72 | 112 | 122 | 69 | 73 | 98 | 99 | 122 | 125 | 107 | 92 | 70 | 42 | 42 | 1,392 |
| Lakeview RM | | | | | | | | | | | | | | | | | | | |
| | F | 4 | 7 | 10 | 15 | 13 | 6 | 10 | 6 | 11 | 9 | 14 | 14 | 13 | 16 | 5 | 7 | 12 | 172 |
| | M | 1 | 1 | 15 | 15 | 14 | 8 | 10 | 8 | 9 | 9 | 9 | 13 | 18 | 14 | 16 | 4 | 14 | 178 |

Manitoba Health Population Report - June 1, 2010

Central R.H.A.

| Municipality | Gender | Under 1 | 1 - 4 | 5 - 9 | 10 - 14 | 15 - 19 | 20 - 24 | 25 - 29 | 30 - 34 | 35 - 39 | 40 - 44 | 45 - 49 | 50 - 54 | 55 - 59 | 60 - 64 | 65 - 69 | 70 - 74 | 75 + | Total |
|-------------------------------|--------|---------|-------|-------|---------|---------|---------|---------|---------|---------|---------|---------|---------|---------|---------|---------|---------|------|-------|
| Lorne RM | | | | | | | | | | | | | | | | | | | |
| | F | 16 | 58 | 73 | 66 | 81 | 56 | 46 | 36 | 36 | 53 | 78 | 61 | 57 | 46 | 43 | 45 | 69 | 920 |
| | M | 11 | 36 | 51 | 64 | 94 | 83 | 54 | 56 | 42 | 66 | 76 | 74 | 61 | 52 | 43 | 40 | 71 | 974 |
| Louise RM | | | | | | | | | | | | | | | | | | | |
| | F | 0 | 15 | 15 | 22 | 39 | 29 | 17 | 9 | 11 | 19 | 35 | 37 | 34 | 25 | 19 | 12 | 30 | 368 |
| | M | 5 | 11 | 27 | 14 | 32 | 36 | 22 | 18 | 15 | 22 | 28 | 42 | 39 | 30 | 18 | 16 | 36 | 411 |
| MacDonald RM | | | | | | | | | | | | | | | | | | | |
| | F | 40 | 177 | 243 | 241 | 264 | 176 | 150 | 191 | 229 | 260 | 307 | 244 | 191 | 149 | 120 | 72 | 85 | 3,139 |
| | M | 35 | 157 | 257 | 274 | 302 | 210 | 138 | 178 | 219 | 252 | 325 | 249 | 190 | 183 | 124 | 74 | 99 | 3,266 |
| MacGregor Village | | | | | | | | | | | | | | | | | | | |
| | F | 6 | 47 | 38 | 56 | 51 | 40 | 44 | 40 | 40 | 38 | 35 | 24 | 34 | 32 | 26 | 15 | 67 | 633 |
| | M | 9 | 32 | 50 | 51 | 67 | 40 | 43 | 23 | 49 | 41 | 44 | 31 | 32 | 28 | 26 | 16 | 47 | 629 |
| Manitou Village | | | | | | | | | | | | | | | | | | | |
| | F | 7 | 23 | 17 | 36 | 25 | 25 | 26 | 24 | 24 | 26 | 29 | 18 | 32 | 31 | 24 | 24 | 82 | 473 |
| | M | 7 | 29 | 29 | 32 | 30 | 9 | 20 | 25 | 24 | 23 | 30 | 30 | 20 | 30 | 22 | 21 | 42 | 423 |
| Montcalm RM | | | | | | | | | | | | | | | | | | | |
| | F | 4 | 36 | 32 | 36 | 44 | 51 | 29 | 33 | 35 | 40 | 50 | 51 | 41 | 34 | 27 | 15 | 55 | 613 |
| | M | 6 | 31 | 30 | 29 | 59 | 63 | 40 | 41 | 33 | 41 | 54 | 54 | 48 | 40 | 24 | 14 | 39 | 646 |
| Morden Town | | | | | | | | | | | | | | | | | | | |
| | F | 70 | 248 | 271 | 249 | 333 | 283 | 299 | 295 | 274 | 262 | 277 | 275 | 241 | 207 | 166 | 151 | 406 | 4,307 |
| | M | 70 | 297 | 265 | 272 | 333 | 284 | 269 | 273 | 258 | 257 | 276 | 251 | 209 | 192 | 169 | 118 | 281 | 4,074 |
| Morris RM | | | | | | | | | | | | | | | | | | | |
| | F | 25 | 91 | 102 | 108 | 101 | 110 | 75 | 79 | 63 | 91 | 95 | 100 | 85 | 65 | 52 | 40 | 85 | 1,367 |
| | M | 17 | 76 | 102 | 108 | 109 | 115 | 93 | 74 | 76 | 83 | 93 | 103 | 97 | 65 | 62 | 44 | 67 | 1,384 |
| Morris Town | | | | | | | | | | | | | | | | | | | |
| | F | 7 | 58 | 76 | 82 | 87 | 66 | 63 | 58 | 79 | 69 | 75 | 72 | 50 | 36 | 34 | 33 | 112 | 1,057 |
| | M | 12 | 60 | 72 | 83 | 75 | 72 | 63 | 66 | 63 | 76 | 75 | 70 | 55 | 50 | 24 | 23 | 59 | 998 |
| North Norfolk RM | | | | | | | | | | | | | | | | | | | |
| | F | 21 | 81 | 111 | 113 | 114 | 85 | 76 | 78 | 92 | 83 | 112 | 97 | 70 | 95 | 50 | 49 | 77 | 1,404 |
| | M | 19 | 86 | 131 | 131 | 143 | 114 | 73 | 81 | 89 | 84 | 104 | 115 | 87 | 69 | 70 | 42 | 91 | 1,529 |
| Notre Dame de Lourdes Village | | | | | | | | | | | | | | | | | | | |
| | F | 8 | 23 | 25 | 32 | 47 | 35 | 37 | 22 | 18 | 34 | 37 | 24 | 15 | 13 | 19 | 14 | 74 | 477 |
| | M | 9 | 35 | 25 | 39 | 28 | 23 | 36 | 20 | 13 | 32 | 38 | 38 | 18 | 10 | 16 | 11 | 39 | 430 |
| Pembina RM | | | | | | | | | | | | | | | | | | | |
| | F | 5 | 39 | 42 | 59 | 40 | 39 | 37 | 36 | 37 | 54 | 57 | 54 | 51 | 46 | 34 | 30 | 48 | 708 |
| | M | 9 | 36 | 53 | 53 | 60 | 38 | 52 | 47 | 36 | 48 | 57 | 56 | 64 | 52 | 33 | 38 | 38 | 770 |

Manitoba Health Population Report - June 1, 2010

Central R.H.A.

| Municipality | Gender | Under 1 | 1 - 4 | 5 - 9 | 10 - 14 | 15 - 19 | 20 - 24 | 25 - 29 | 30 - 34 | 35 - 39 | 40 - 44 | 45 - 49 | 50 - 54 | 55 - 59 | 60 - 64 | 65 - 69 | 70 - 74 | 75 + | Total |
|-------------------------|--------|---------|-------|-------|---------|---------|---------|---------|---------|---------|---------|---------|---------|---------|---------|---------|---------|------|-------|
| Pilot Mound Village | | | | | | | | | | | | | | | | | | | |
| | F | 3 | 11 | 15 | 18 | 18 | 17 | 15 | 15 | 21 | 15 | 22 | 22 | 29 | 22 | 21 | 15 | 88 | 367 |
| | M | 2 | 12 | 19 | 24 | 25 | 32 | 14 | 14 | 15 | 13 | 25 | 23 | 22 | 23 | 19 | 13 | 38 | 333 |
| Plum Coulee Village | | | | | | | | | | | | | | | | | | | |
| | F | 16 | 75 | 85 | 60 | 55 | 44 | 62 | 52 | 43 | 30 | 29 | 20 | 21 | 10 | 5 | 9 | 13 | 629 |
| | M | 20 | 73 | 92 | 81 | 66 | 43 | 63 | 55 | 52 | 35 | 34 | 21 | 19 | 18 | 6 | 5 | 14 | 697 |
| Portage la Prairie City | | | | | | | | | | | | | | | | | | | |
| | F | 108 | 375 | 455 | 472 | 525 | 524 | 470 | 460 | 449 | 482 | 548 | 556 | 476 | 379 | 336 | 249 | 749 | 7,613 |
| | M | 110 | 392 | 531 | 507 | 527 | 520 | 436 | 398 | 416 | 456 | 524 | 518 | 445 | 388 | 275 | 204 | 470 | 7,117 |
| Portage la Prairie RM | | | | | | | | | | | | | | | | | | | |
| | F | 41 | 145 | 203 | 174 | 203 | 193 | 178 | 170 | 164 | 162 | 214 | 256 | 207 | 174 | 134 | 92 | 153 | 2,863 |
| | M | 50 | 161 | 206 | 232 | 226 | 200 | 187 | 162 | 165 | 178 | 213 | 246 | 202 | 173 | 136 | 110 | 139 | 2,986 |
| Rhineland RM | | | | | | | | | | | | | | | | | | | |
| | F | 14 | 80 | 115 | 109 | 118 | 82 | 62 | 61 | 71 | 82 | 103 | 85 | 70 | 60 | 50 | 30 | 46 | 1,238 |
| | M | 21 | 56 | 110 | 116 | 123 | 113 | 75 | 69 | 64 | 75 | 97 | 102 | 80 | 61 | 53 | 38 | 50 | 1,303 |
| Roland RM | | | | | | | | | | | | | | | | | | | |
| | F | 8 | 35 | 32 | 25 | 24 | 31 | 30 | 35 | 19 | 19 | 22 | 38 | 20 | 25 | 19 | 13 | 25 | 420 |
| | M | 7 | 30 | 40 | 40 | 36 | 47 | 32 | 32 | 24 | 17 | 22 | 38 | 31 | 31 | 17 | 14 | 16 | 474 |
| Somerset Village | | | | | | | | | | | | | | | | | | | |
| | F | 3 | 15 | 15 | 21 | 23 | 16 | 11 | 16 | 15 | 10 | 25 | 15 | 11 | 18 | 12 | 17 | 35 | 278 |
| | M | 4 | 14 | 24 | 24 | 18 | 21 | 13 | 11 | 11 | 19 | 18 | 20 | 14 | 14 | 15 | 10 | 27 | 277 |
| St Claude Village | | | | | | | | | | | | | | | | | | | |
| | F | 5 | 26 | 16 | 26 | 29 | 28 | 29 | 21 | 27 | 23 | 26 | 28 | 32 | 21 | 12 | 16 | 51 | 416 |
| | M | 6 | 16 | 20 | 35 | 24 | 22 | 27 | 23 | 17 | 24 | 28 | 32 | 21 | 33 | 16 | 12 | 25 | 381 |
| St Francois Xavier RM | | | | | | | | | | | | | | | | | | | |
| | F | 9 | 41 | 39 | 44 | 30 | 26 | 30 | 38 | 53 | 46 | 48 | 47 | 43 | 30 | 19 | 8 | 18 | 569 |
| | M | 16 | 34 | 46 | 38 | 32 | 32 | 29 | 36 | 42 | 46 | 55 | 45 | 42 | 31 | 30 | 16 | 17 | 587 |
| Stanley RM | | | | | | | | | | | | | | | | | | | |
| | F | 53 | 198 | 317 | 358 | 315 | 205 | 143 | 155 | 196 | 202 | 202 | 169 | 117 | 81 | 68 | 29 | 41 | 2,849 |
| | M | 42 | 225 | 318 | 361 | 353 | 239 | 147 | 149 | 193 | 219 | 180 | 196 | 143 | 109 | 56 | 51 | 38 | 3,019 |
| Thompson RM | | | | | | | | | | | | | | | | | | | |
| | F | 7 | 34 | 35 | 31 | 45 | 42 | 28 | 35 | 29 | 32 | 46 | 34 | 39 | 25 | 32 | 22 | 41 | 557 |
| | M | 6 | 43 | 38 | 23 | 40 | 52 | 39 | 33 | 23 | 37 | 36 | 37 | 41 | 39 | 28 | 24 | 28 | 567 |
| Westbourne RM | | | | | | | | | | | | | | | | | | | |
| | F | 6 | 32 | 35 | 53 | 70 | 60 | 43 | 18 | 47 | 47 | 58 | 54 | 53 | 36 | 45 | 38 | 70 | 765 |
| | M | 12 | 37 | 51 | 59 | 71 | 62 | 33 | 24 | 41 | 56 | 57 | 68 | 54 | 48 | 45 | 48 | 65 | 831 |

Manitoba Health Population Report - June 1, 2010

Central R.H.A.

| Municipality | Gender | Under 1 | 1 - 4 | 5 - 9 | 10 - 14 | 15 - 19 | 20 - 24 | 25 - 29 | 30 - 34 | 35 - 39 | 40 - 44 | 45 - 49 | 50 - 54 | 55 - 59 | 60 - 64 | 65 - 69 | 70 - 74 | 75 + | Total |
|------------------------------|---------------|----------------|--------------|--------------|----------------|----------------|----------------|----------------|----------------|----------------|----------------|----------------|----------------|----------------|----------------|----------------|----------------|-------------|--------------|
| Winkler Town | | | | | | | | | | | | | | | | | | | |
| | F | 116 | 525 | 576 | 566 | 579 | 532 | 492 | 429 | 411 | 388 | 411 | 362 | 301 | 242 | 208 | 165 | 573 | 6,876 |
| | M | 138 | 511 | 640 | 625 | 593 | 543 | 500 | 450 | 388 | 416 | 388 | 377 | 316 | 229 | 152 | 163 | 321 | 6,750 |
| Non-FN Sub-Total(Sex) | | | | | | | | | | | | | | | | | | | |
| | F | 738 | 3,090 | 3,658 | 3,754 | 4,058 | 3,522 | 3,072 | 3,020 | 3,103 | 3,240 | 3,757 | 3,520 | 2,965 | 2,435 | 2,031 | 1,598 | 4,139 | 51,700 |
| | M | 793 | 3,158 | 4,026 | 4,105 | 4,370 | 3,762 | 3,176 | 2,947 | 3,002 | 3,312 | 3,698 | 3,650 | 3,027 | 2,581 | 1,948 | 1,520 | 2,852 | 51,927 |
| Dakota Plains FN | | | | | | | | | | | | | | | | | | | |
| | F | 0 | 2 | 2 | 3 | 1 | 1 | 2 | 1 | 0 | 0 | 2 | 2 | 0 | 1 | 0 | 0 | 0 | 17 |
| | M | 0 | 1 | 3 | 0 | 0 | 0 | 2 | 3 | 2 | 3 | 2 | 1 | 1 | 2 | 1 | 0 | 1 | 22 |
| Dakota Tipi FN | | | | | | | | | | | | | | | | | | | |
| | F | 0 | 8 | 4 | 3 | 4 | 5 | 4 | 2 | 2 | 2 | 1 | 3 | 4 | 1 | 1 | 0 | 3 | 47 |
| | M | 0 | 1 | 6 | 7 | 8 | 6 | 10 | 1 | 1 | 5 | 3 | 8 | 3 | 2 | 1 | 0 | 0 | 62 |
| Long Plain FN | | | | | | | | | | | | | | | | | | | |
| | F | 8 | 52 | 45 | 32 | 46 | 27 | 39 | 18 | 19 | 25 | 26 | 11 | 13 | 9 | 7 | 4 | 7 | 388 |
| | M | 12 | 52 | 46 | 42 | 49 | 31 | 28 | 21 | 24 | 18 | 18 | 18 | 13 | 15 | 10 | 1 | 3 | 401 |
| Roseau River FN | | | | | | | | | | | | | | | | | | | |
| | F | 11 | 29 | 24 | 29 | 27 | 20 | 21 | 8 | 20 | 13 | 9 | 21 | 7 | 7 | 1 | 2 | 7 | 256 |
| | M | 13 | 26 | 24 | 24 | 38 | 24 | 17 | 22 | 18 | 16 | 13 | 10 | 10 | 6 | 6 | 0 | 1 | 268 |
| Sandy Bay FN | | | | | | | | | | | | | | | | | | | |
| | F | 44 | 135 | 133 | 143 | 121 | 103 | 74 | 71 | 73 | 80 | 54 | 44 | 33 | 18 | 14 | 9 | 8 | 1,157 |
| | M | 27 | 146 | 142 | 165 | 145 | 108 | 96 | 73 | 66 | 54 | 67 | 40 | 33 | 20 | 14 | 6 | 5 | 1,207 |
| Swan Lake FN | | | | | | | | | | | | | | | | | | | |
| | F | 3 | 9 | 4 | 10 | 9 | 11 | 9 | 7 | 5 | 9 | 9 | 9 | 4 | 5 | 3 | 5 | 2 | 113 |
| | M | 1 | 7 | 6 | 8 | 9 | 11 | 8 | 6 | 6 | 11 | 5 | 11 | 2 | 3 | 2 | 5 | 2 | 103 |
| FN Sub-Total(Sex) | | | | | | | | | | | | | | | | | | | |
| | F | 66 | 235 | 212 | 220 | 208 | 167 | 149 | 107 | 119 | 129 | 101 | 90 | 61 | 41 | 26 | 20 | 27 | 1,978 |
| | M | 53 | 233 | 227 | 246 | 249 | 180 | 161 | 126 | 117 | 107 | 108 | 88 | 62 | 48 | 34 | 12 | 12 | 2,063 |
| RHA Sub-Total (Sex) | | | | | | | | | | | | | | | | | | | |
| | F | 804 | 3,325 | 3,870 | 3,974 | 4,266 | 3,689 | 3,221 | 3,127 | 3,222 | 3,369 | 3,858 | 3,610 | 3,026 | 2,476 | 2,057 | 1,618 | 4,166 | 53,678 |
| | M | 846 | 3,391 | 4,253 | 4,351 | 4,619 | 3,942 | 3,337 | 3,073 | 3,119 | 3,419 | 3,806 | 3,738 | 3,089 | 2,629 | 1,982 | 1,532 | 2,864 | 53,990 |
| RHA Total | | | | | | | | | | | | | | | | | | | |
| | | 1,650 | 6,716 | 8,123 | 8,325 | 8,885 | 7,631 | 6,558 | 6,200 | 6,341 | 6,788 | 7,664 | 7,348 | 6,115 | 5,105 | 4,039 | 3,150 | 7,030 | 107,668 |

Central R.H.A.

| Municipality | 2006 | 2007 | 2008 | 2009 | 2010 |
|-------------------------------|-------------|-------------|-------------|-------------|-------------|
| Alonsa - Central RM | 783 | 814 | 799 | 817 | 830 |
| Altona Town | 4,215 | 4,292 | 4,406 | 4,509 | 4,624 |
| Carman Town | 3,263 | 3,279 | 3,370 | 3,404 | 3,507 |
| Cartier RM | 3,070 | 3,089 | 3,098 | 3,061 | 3,057 |
| Crystal City Village | 404 | 425 | 432 | 446 | 444 |
| Dufferin RM | 2,072 | 2,070 | 2,028 | 2,023 | 1,987 |
| Emerson Town | 666 | 688 | 685 | 674 | 677 |
| Gladstone Town | 980 | 953 | 965 | 988 | 1,015 |
| Gretna Village | 696 | 684 | 765 | 785 | 779 |
| Grey RM | 2,017 | 2,006 | 1,994 | 1,961 | 1,963 |
| Headingley RM | 2,335 | 2,387 | 2,420 | 2,522 | 2,632 |
| Lakeview RM | 373 | 364 | 367 | 366 | 350 |
| Lorne RM | 1,933 | 1,908 | 1,916 | 1,917 | 1,894 |
| Louise RM | 931 | 880 | 830 | 794 | 779 |
| MacDonald RM | 5,948 | 6,016 | 6,161 | 6,326 | 6,405 |
| MacGregor Village | 1,203 | 1,214 | 1,238 | 1,265 | 1,262 |
| Manitou Village | 846 | 826 | 848 | 862 | 896 |
| Montcalm RM | 1,291 | 1,269 | 1,282 | 1,252 | 1,259 |
| Morden Town | 7,265 | 7,500 | 7,861 | 8,184 | 8,381 |
| Morris RM | 2,786 | 2,801 | 2,790 | 2,776 | 2,751 |
| Morris Town | 1,844 | 1,912 | 1,999 | 2,043 | 2,055 |
| North Norfolk RM | 2,969 | 2,972 | 2,973 | 2,924 | 2,933 |
| Notre Dame de Lourdes Village | 786 | 798 | 835 | 880 | 907 |
| Pembina RM | 1,584 | 1,552 | 1,534 | 1,489 | 1,478 |
| Pilot Mound Village | 650 | 645 | 672 | 675 | 700 |
| Plum Coulee Village | 1,162 | 1,170 | 1,217 | 1,267 | 1,326 |
| Portage la Prairie City | 14,322 | 14,562 | 14,469 | 14,612 | 14,730 |
| Portage la Prairie RM | 5,963 | 5,916 | 5,828 | 5,810 | 5,849 |
| Rhineland RM | 2,779 | 2,712 | 2,681 | 2,608 | 2,541 |

Central R.H.A.

| Municipality | 2006 | 2007 | 2008 | 2009 | 2010 |
|-------------------------|----------------|----------------|----------------|----------------|----------------|
| Roland RM | 885 | 872 | 890 | 890 | 894 |
| Somerset Village | 530 | 527 | 531 | 560 | 555 |
| St Claude Village | 750 | 786 | 810 | 804 | 797 |
| St Francois Xavier RM | 1,036 | 1,052 | 1,092 | 1,128 | 1,156 |
| Stanley RM | 5,162 | 5,318 | 5,570 | 5,681 | 5,868 |
| Thompson RM | 1,076 | 1,080 | 1,106 | 1,134 | 1,124 |
| Westbourne RM | 1,669 | 1,624 | 1,639 | 1,622 | 1,596 |
| Winkler Town | 11,732 | 12,122 | 12,685 | 13,382 | 13,626 |
| Non-FN Sub-Total | 97,976 | 99,085 | 100,786 | 102,441 | 103,627 |
| Dakota Plains FN | 45 | 39 | 37 | 41 | 39 |
| Dakota Tipi FN | 108 | 114 | 125 | 120 | 109 |
| Long Plain FN | 629 | 679 | 738 | 767 | 789 |
| Roseau River FN | 490 | 502 | 497 | 531 | 524 |
| Sandy Bay FN | 2,228 | 2,247 | 2,297 | 2,317 | 2,364 |
| Swan Lake FN | 214 | 209 | 209 | 219 | 216 |
| FN Sub-Total | 3,714 | 3,790 | 3,903 | 3,995 | 4,041 |
| R.H.A. Total | 101,690 | 102,875 | 104,689 | 106,436 | 107,668 |

Central R.H.A.**Age Group 65+**

| Municipality | 2006 | 2007 | 2008 | 2009 | 2010 |
|-------------------------------|-------------|-------------|-------------|-------------|-------------|
| Alonsa - Central RM | 70 | 65 | 64 | 64 | 66 |
| Altona Town | 703 | 692 | 709 | 718 | 741 |
| Carman Town | 774 | 786 | 805 | 828 | 845 |
| Cartier RM | 296 | 308 | 317 | 306 | 288 |
| Crystal City Village | 116 | 116 | 119 | 117 | 111 |
| Dufferin RM | 282 | 296 | 274 | 271 | 261 |
| Emerson Town | 158 | 161 | 165 | 163 | 151 |
| Gladstone Town | 242 | 238 | 239 | 242 | 260 |
| Gretna Village | 46 | 47 | 46 | 50 | 48 |
| Grey RM | 296 | 301 | 304 | 298 | 295 |
| Headingley RM | 205 | 211 | 233 | 262 | 292 |
| Lakeview RM | 55 | 57 | 61 | 58 | 58 |
| Lorne RM | 308 | 308 | 313 | 314 | 311 |
| Louise RM | 138 | 144 | 141 | 141 | 131 |
| MacDonald RM | 452 | 469 | 479 | 524 | 574 |
| MacGregor Village | 186 | 186 | 191 | 187 | 197 |
| Manitou Village | 207 | 203 | 202 | 209 | 215 |
| Montcalm RM | 169 | 164 | 164 | 172 | 174 |
| Morden Town | 1,170 | 1,194 | 1,241 | 1,263 | 1,291 |
| Morris RM | 361 | 357 | 351 | 345 | 350 |
| Morris Town | 272 | 280 | 290 | 290 | 285 |
| North Norfolk RM | 353 | 367 | 371 | 376 | 379 |
| Notre Dame de Lourdes Village | 164 | 159 | 170 | 173 | 173 |
| Pembina RM | 219 | 221 | 230 | 228 | 221 |
| Pilot Mound Village | 198 | 195 | 199 | 196 | 194 |
| Plum Coulee Village | 52 | 52 | 49 | 50 | 52 |
| Portage la Prairie City | 2,167 | 2,193 | 2,214 | 2,249 | 2,283 |
| Portage la Prairie RM | 738 | 738 | 760 | 755 | 764 |
| Rhineland RM | 243 | 253 | 267 | 266 | 267 |

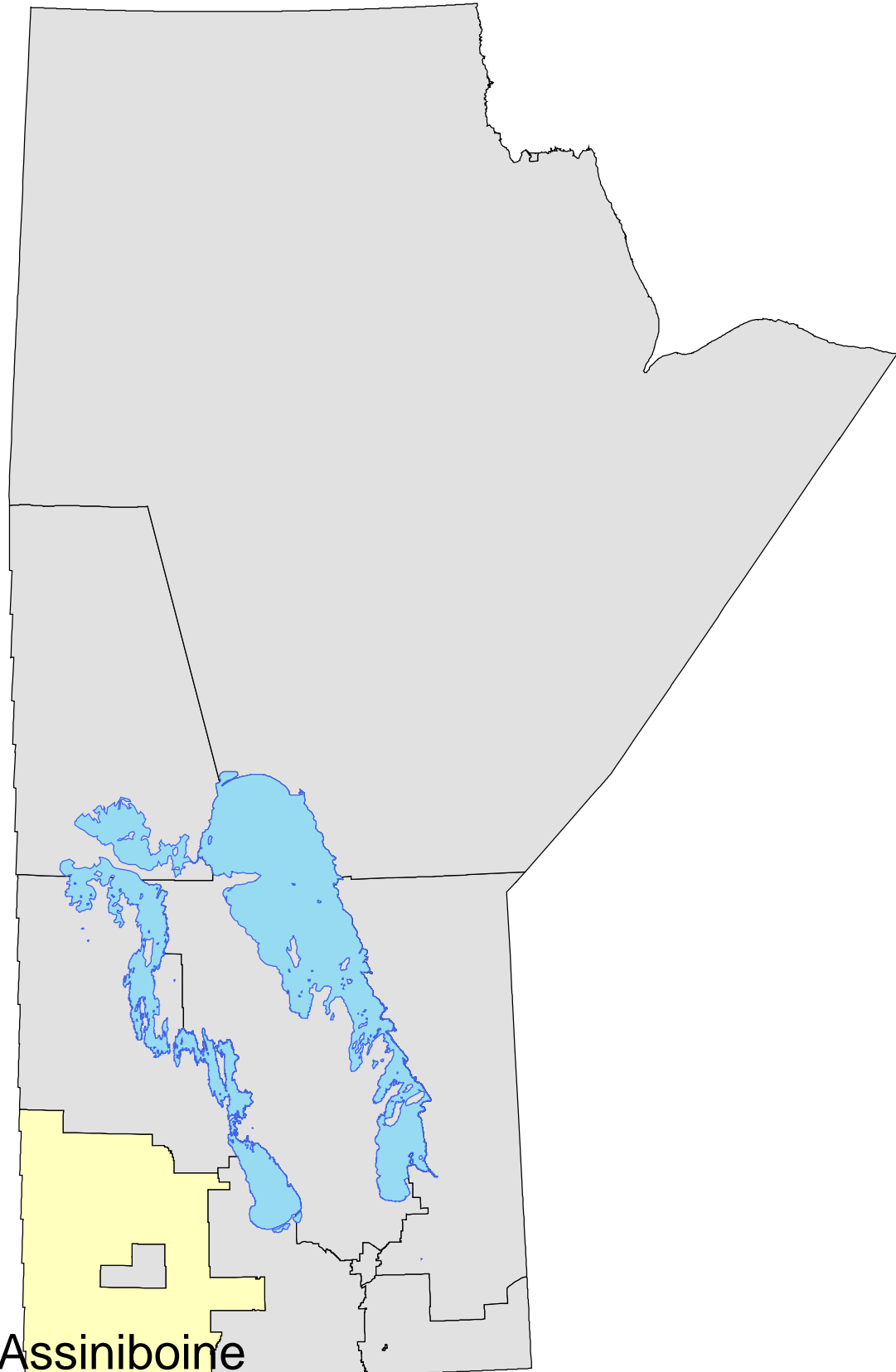
Central R.H.A.**Age Group 65+**

| Municipality | 2006 | 2007 | 2008 | 2009 | 2010 |
|-------------------------|---------------|---------------|---------------|---------------|---------------|
| Roland RM | 110 | 104 | 104 | 102 | 104 |
| Somerset Village | 105 | 104 | 104 | 113 | 116 |
| St Claude Village | 133 | 133 | 134 | 129 | 132 |
| St Francois Xavier RM | 88 | 88 | 93 | 98 | 108 |
| Stanley RM | 247 | 248 | 252 | 268 | 283 |
| Thompson RM | 160 | 156 | 166 | 175 | 175 |
| Westbourne RM | 288 | 282 | 291 | 294 | 311 |
| Winkler Town | 1,551 | 1,542 | 1,557 | 1,588 | 1,582 |
| Non-FN Sub-Total | 13,322 | 13,418 | 13,669 | 13,882 | 14,088 |
| Dakota Plains FN | 2 | 3 | 2 | 3 | 2 |
| Dakota Tipi FN | 3 | 2 | 2 | 4 | 5 |
| Long Plain FN | 23 | 21 | 27 | 28 | 32 |
| Roseau River FN | 16 | 17 | 17 | 16 | 17 |
| Sandy Bay FN | 39 | 46 | 50 | 53 | 56 |
| Swan Lake FN | 18 | 19 | 20 | 20 | 19 |
| FN Sub-Total | 101 | 108 | 118 | 124 | 131 |
| R.H.A. Total | 13,423 | 13,526 | 13,787 | 14,006 | 14,219 |

Population of Assiniboine RHA

June 1, 2010

Manitoba RHAs -- Assiniboine RHA



Manitoba Health Population Report - June 1, 2010

Assiniboine R.H.A.

| District | Gender | Under 1 | 1 - 4 | 5 - 9 | 10 - 14 | 15 - 19 | 20 - 24 | 25 - 29 | 30 - 34 | 35 - 39 | 40 - 44 | 45 - 49 | 50 - 54 | 55 - 59 | 60 - 64 | 65 - 69 | 70 - 74 | 75 + | Total |
|-----------------------------------|---------------|----------------|--------------|--------------|----------------|----------------|----------------|----------------|----------------|----------------|----------------|----------------|----------------|----------------|----------------|----------------|----------------|-------------|--------------|
| Assiniboine East 1 (North) | | | | | | | | | | | | | | | | | | | |
| | F | 59 | 243 | 294 | 336 | 326 | 310 | 272 | 288 | 340 | 287 | 360 | 404 | 366 | 346 | 247 | 229 | 608 | 5,315 |
| | M | 66 | 249 | 345 | 351 | 345 | 349 | 339 | 322 | 328 | 314 | 377 | 371 | 392 | 337 | 263 | 217 | 409 | 5,374 |
| Assiniboine East 2 (South) | | | | | | | | | | | | | | | | | | | |
| | F | 78 | 252 | 341 | 372 | 409 | 370 | 291 | 298 | 353 | 334 | 433 | 466 | 439 | 425 | 358 | 271 | 763 | 6,253 |
| | M | 69 | 321 | 332 | 400 | 495 | 407 | 309 | 277 | 323 | 345 | 416 | 512 | 467 | 448 | 341 | 281 | 510 | 6,253 |
| Assiniboine North 1 (West) | | | | | | | | | | | | | | | | | | | |
| | F | 78 | 309 | 354 | 409 | 429 | 363 | 290 | 305 | 331 | 330 | 468 | 462 | 416 | 375 | 307 | 251 | 780 | 6,257 |
| | M | 79 | 320 | 341 | 420 | 484 | 402 | 356 | 317 | 321 | 336 | 465 | 514 | 444 | 369 | 312 | 257 | 555 | 6,292 |
| Assiniboine North 2 (East) | | | | | | | | | | | | | | | | | | | |
| | F | 53 | 199 | 244 | 266 | 340 | 252 | 225 | 229 | 230 | 262 | 384 | 398 | 371 | 363 | 238 | 226 | 531 | 4,811 |
| | M | 44 | 210 | 248 | 281 | 323 | 299 | 238 | 251 | 263 | 260 | 346 | 437 | 373 | 383 | 266 | 211 | 396 | 4,829 |
| Assiniboine West 1 (East) | | | | | | | | | | | | | | | | | | | |
| | F | 55 | 209 | 253 | 275 | 296 | 278 | 219 | 232 | 251 | 237 | 342 | 370 | 319 | 283 | 242 | 216 | 576 | 4,653 |
| | M | 44 | 233 | 288 | 297 | 316 | 301 | 237 | 238 | 231 | 217 | 293 | 354 | 329 | 294 | 233 | 185 | 425 | 4,515 |
| Assiniboine West 2 (West) | | | | | | | | | | | | | | | | | | | |
| | F | 75 | 301 | 373 | 434 | 512 | 475 | 377 | 352 | 377 | 406 | 489 | 536 | 459 | 453 | 333 | 263 | 802 | 7,017 |
| | M | 73 | 363 | 390 | 444 | 520 | 482 | 411 | 367 | 366 | 437 | 485 | 549 | 465 | 430 | 327 | 265 | 562 | 6,936 |
| RHA Sub-Total (Sex) | | | | | | | | | | | | | | | | | | | |
| | F | 398 | 1,513 | 1,859 | 2,092 | 2,312 | 2,048 | 1,674 | 1,704 | 1,882 | 1,856 | 2,476 | 2,636 | 2,370 | 2,245 | 1,725 | 1,456 | 4,060 | 34,306 |
| | M | 375 | 1,696 | 1,944 | 2,193 | 2,483 | 2,240 | 1,890 | 1,772 | 1,832 | 1,909 | 2,382 | 2,737 | 2,470 | 2,261 | 1,742 | 1,416 | 2,857 | 34,199 |
| RHA Total | | | | | | | | | | | | | | | | | | | |
| | | 773 | 3,209 | 3,803 | 4,285 | 4,795 | 4,288 | 3,564 | 3,476 | 3,714 | 3,765 | 4,858 | 5,373 | 4,840 | 4,506 | 3,467 | 2,872 | 6,917 | 68,505 |

Assiniboine R.H.A.

| District | 2006 | 2007 | 2008 | 2009 | 2010 |
|----------------------------|---------------|---------------|---------------|---------------|---------------|
| Assiniboine East 1 (North) | 10,429 | 10,402 | 10,388 | 10,593 | 10,689 |
| Assiniboine East 2 (South) | 12,577 | 12,551 | 12,462 | 12,491 | 12,506 |
| Assiniboine North 1 (West) | 12,522 | 12,465 | 12,509 | 12,455 | 12,549 |
| Assiniboine North 2 (East) | 9,804 | 9,719 | 9,571 | 9,662 | 9,640 |
| Assiniboine West 1 (East) | 9,079 | 8,998 | 9,044 | 9,125 | 9,168 |
| Assiniboine West 2 (West) | 13,964 | 13,899 | 13,845 | 13,847 | 13,953 |
| R.H.A. Total | 68,375 | 68,034 | 67,819 | 68,173 | 68,505 |

Note: Manitoba Health Districts are defined by the RHAs, and are subject to change over time. For comparability, all populations have been tabulated using current district definitions, even if different definitions were in use during that population's year.

| Assiniboine R.H.A. | Age Group 65+ | | | | |
|----------------------------|----------------------|---------------|---------------|---------------|---------------|
| District | 2006 | 2007 | 2008 | 2009 | 2010 |
| Assiniboine East 1 (North) | 1,935 | 1,955 | 1,969 | 1,953 | 1,973 |
| Assiniboine East 2 (South) | 2,487 | 2,489 | 2,482 | 2,506 | 2,524 |
| Assiniboine North 1 (West) | 2,515 | 2,498 | 2,465 | 2,456 | 2,462 |
| Assiniboine North 2 (East) | 1,856 | 1,836 | 1,833 | 1,860 | 1,868 |
| Assiniboine West 1 (East) | 1,861 | 1,866 | 1,854 | 1,851 | 1,877 |
| Assiniboine West 2 (West) | 2,583 | 2,559 | 2,607 | 2,595 | 2,552 |
| R.H.A. Total | 13,237 | 13,203 | 13,210 | 13,221 | 13,256 |

Note: Manitoba Health Districts are defined by the RHAs, and are subject to change over time. For comparability, all populations have been tabulated using current district definitions, even if different definitions were in use during that population's year.

Manitoba Health Population Report - June 1, 2010

Assiniboine R.H.A.

| Municipality | Gender | Under 1 | 1 - 4 | 5 - 9 | 10 - 14 | 15 - 19 | 20 - 24 | 25 - 29 | 30 - 34 | 35 - 39 | 40 - 44 | 45 - 49 | 50 - 54 | 55 - 59 | 60 - 64 | 65 - 69 | 70 - 74 | 75 + | Total |
|-------------------|--------|---------|-------|-------|---------|---------|---------|---------|---------|---------|---------|---------|---------|---------|---------|---------|---------|------|-------|
| Albert RM | | | | | | | | | | | | | | | | | | | |
| | F | 1 | 3 | 6 | 4 | 11 | 8 | 4 | 8 | 5 | 6 | 10 | 13 | 14 | 16 | 7 | 6 | 6 | 128 |
| | M | 0 | 4 | 7 | 4 | 10 | 6 | 5 | 5 | 11 | 8 | 7 | 10 | 11 | 25 | 8 | 7 | 15 | 143 |
| Archie RM | | | | | | | | | | | | | | | | | | | |
| | F | 3 | 9 | 7 | 6 | 13 | 3 | 11 | 3 | 9 | 8 | 11 | 12 | 9 | 10 | 11 | 5 | 7 | 137 |
| | M | 3 | 9 | 9 | 8 | 11 | 13 | 10 | 9 | 5 | 10 | 10 | 13 | 16 | 14 | 9 | 11 | 7 | 167 |
| Argyle RM | | | | | | | | | | | | | | | | | | | |
| | F | 5 | 10 | 33 | 38 | 37 | 24 | 14 | 17 | 34 | 25 | 36 | 36 | 33 | 39 | 38 | 19 | 48 | 486 |
| | M | 2 | 24 | 34 | 34 | 44 | 35 | 18 | 15 | 27 | 31 | 31 | 38 | 39 | 48 | 28 | 23 | 39 | 510 |
| Arthur RM | | | | | | | | | | | | | | | | | | | |
| | F | 0 | 2 | 5 | 12 | 11 | 11 | 3 | 6 | 4 | 14 | 22 | 17 | 22 | 20 | 13 | 5 | 15 | 182 |
| | M | 0 | 7 | 10 | 10 | 24 | 15 | 8 | 6 | 8 | 9 | 19 | 20 | 19 | 18 | 17 | 16 | 12 | 218 |
| Binscarth Village | | | | | | | | | | | | | | | | | | | |
| | F | 4 | 6 | 12 | 18 | 23 | 11 | 12 | 13 | 13 | 15 | 22 | 24 | 29 | 14 | 14 | 13 | 36 | 279 |
| | M | 2 | 8 | 16 | 27 | 24 | 10 | 17 | 14 | 16 | 11 | 23 | 21 | 22 | 19 | 12 | 16 | 25 | 283 |
| Birtle RM | | | | | | | | | | | | | | | | | | | |
| | F | 1 | 7 | 11 | 17 | 16 | 22 | 6 | 17 | 12 | 12 | 21 | 34 | 23 | 22 | 18 | 12 | 28 | 279 |
| | M | 2 | 10 | 12 | 14 | 16 | 19 | 13 | 8 | 18 | 20 | 20 | 33 | 32 | 27 | 12 | 15 | 25 | 296 |
| Birtle Town | | | | | | | | | | | | | | | | | | | |
| | F | 4 | 13 | 19 | 21 | 19 | 17 | 24 | 19 | 30 | 18 | 23 | 31 | 26 | 23 | 19 | 13 | 75 | 394 |
| | M | 3 | 18 | 25 | 28 | 24 | 24 | 23 | 18 | 23 | 19 | 25 | 26 | 25 | 26 | 15 | 16 | 40 | 378 |
| Blanshard RM | | | | | | | | | | | | | | | | | | | |
| | F | 1 | 8 | 14 | 12 | 29 | 18 | 9 | 9 | 6 | 18 | 27 | 26 | 23 | 17 | 9 | 11 | 29 | 266 |
| | M | 2 | 8 | 10 | 15 | 30 | 31 | 6 | 8 | 7 | 15 | 30 | 35 | 19 | 14 | 13 | 10 | 18 | 271 |
| Boissevain Town | | | | | | | | | | | | | | | | | | | |
| | F | 15 | 42 | 45 | 50 | 56 | 58 | 51 | 47 | 46 | 56 | 61 | 63 | 62 | 43 | 40 | 46 | 128 | 909 |
| | M | 5 | 53 | 59 | 52 | 46 | 50 | 47 | 56 | 47 | 42 | 48 | 59 | 63 | 53 | 37 | 25 | 95 | 837 |
| Brenda RM | | | | | | | | | | | | | | | | | | | |
| | F | 1 | 10 | 7 | 15 | 19 | 12 | 7 | 8 | 13 | 15 | 18 | 30 | 22 | 18 | 9 | 8 | 17 | 229 |
| | M | 2 | 4 | 13 | 18 | 24 | 14 | 11 | 13 | 15 | 13 | 18 | 31 | 22 | 24 | 13 | 9 | 16 | 260 |
| Cameron RM | | | | | | | | | | | | | | | | | | | |
| | F | 2 | 5 | 10 | 15 | 16 | 9 | 11 | 5 | 11 | 11 | 13 | 11 | 18 | 11 | 12 | 5 | 7 | 172 |
| | M | 3 | 11 | 13 | 19 | 16 | 19 | 10 | 6 | 8 | 10 | 15 | 13 | 13 | 12 | 14 | 7 | 15 | 204 |
| Carberry Town | | | | | | | | | | | | | | | | | | | |
| | F | 15 | 54 | 81 | 75 | 65 | 63 | 58 | 85 | 89 | 60 | 79 | 68 | 60 | 59 | 55 | 35 | 130 | 1,131 |
| | M | 19 | 60 | 99 | 93 | 65 | 55 | 48 | 64 | 77 | 63 | 85 | 58 | 66 | 50 | 46 | 31 | 75 | 1,054 |

Manitoba Health Population Report - June 1, 2010

Assiniboine R.H.A.

| Municipality | Gender | Under 1 | 1 - 4 | 5 - 9 | 10 - 14 | 15 - 19 | 20 - 24 | 25 - 29 | 30 - 34 | 35 - 39 | 40 - 44 | 45 - 49 | 50 - 54 | 55 - 59 | 60 - 64 | 65 - 69 | 70 - 74 | 75 + | Total |
|--------------------|--------|---------|-------|-------|---------|---------|---------|---------|---------|---------|---------|---------|---------|---------|---------|---------|---------|------|-------|
| Cartwright Village | | | | | | | | | | | | | | | | | | | |
| | F | 7 | 23 | 21 | 19 | 16 | 21 | 14 | 14 | 22 | 5 | 15 | 13 | 15 | 16 | 15 | 7 | 33 | 276 |
| | M | 8 | 15 | 14 | 26 | 22 | 11 | 12 | 13 | 12 | 18 | 14 | 11 | 7 | 15 | 15 | 12 | 20 | 245 |
| Clanwilliam RM | | | | | | | | | | | | | | | | | | | |
| | F | 0 | 4 | 9 | 5 | 5 | 3 | 5 | 3 | 5 | 5 | 11 | 10 | 14 | 8 | 9 | 6 | 16 | 118 |
| | M | 0 | 1 | 0 | 5 | 4 | 4 | 2 | 6 | 2 | 9 | 9 | 14 | 11 | 15 | 13 | 7 | 18 | 120 |
| Daly RM | | | | | | | | | | | | | | | | | | | |
| | F | 3 | 8 | 4 | 14 | 28 | 24 | 5 | 5 | 7 | 13 | 22 | 26 | 22 | 23 | 17 | 13 | 21 | 255 |
| | M | 0 | 5 | 5 | 10 | 20 | 21 | 7 | 12 | 7 | 13 | 23 | 38 | 15 | 19 | 18 | 15 | 24 | 252 |
| Deloraine Town | | | | | | | | | | | | | | | | | | | |
| | F | 9 | 27 | 19 | 20 | 25 | 24 | 21 | 31 | 24 | 19 | 33 | 31 | 28 | 33 | 40 | 34 | 143 | 561 |
| | M | 4 | 22 | 21 | 29 | 25 | 21 | 16 | 25 | 19 | 24 | 23 | 30 | 27 | 35 | 24 | 28 | 83 | 456 |
| Edward RM | | | | | | | | | | | | | | | | | | | |
| | F | 2 | 7 | 10 | 18 | 22 | 22 | 18 | 9 | 13 | 14 | 18 | 29 | 28 | 24 | 14 | 10 | 33 | 291 |
| | M | 4 | 15 | 10 | 19 | 20 | 28 | 18 | 15 | 14 | 10 | 23 | 22 | 26 | 31 | 10 | 12 | 27 | 304 |
| Elkhorn Village | | | | | | | | | | | | | | | | | | | |
| | F | 3 | 24 | 24 | 22 | 22 | 24 | 17 | 19 | 21 | 23 | 25 | 21 | 19 | 18 | 12 | 15 | 51 | 360 |
| | M | 2 | 16 | 23 | 31 | 27 | 29 | 20 | 17 | 14 | 24 | 15 | 24 | 18 | 16 | 9 | 10 | 29 | 324 |
| Elice RM | | | | | | | | | | | | | | | | | | | |
| | F | 0 | 2 | 5 | 15 | 16 | 10 | 1 | 2 | 5 | 8 | 19 | 15 | 12 | 5 | 3 | 4 | 11 | 133 |
| | M | 0 | 3 | 3 | 10 | 20 | 17 | 9 | 5 | 5 | 5 | 12 | 20 | 16 | 7 | 9 | 5 | 16 | 162 |
| Erickson Town | | | | | | | | | | | | | | | | | | | |
| | F | 6 | 22 | 24 | 24 | 23 | 31 | 22 | 18 | 24 | 24 | 28 | 24 | 24 | 33 | 19 | 22 | 58 | 426 |
| | M | 6 | 26 | 20 | 15 | 17 | 23 | 22 | 22 | 18 | 14 | 21 | 28 | 26 | 33 | 22 | 21 | 35 | 369 |
| Glenboro Village | | | | | | | | | | | | | | | | | | | |
| | F | 5 | 28 | 26 | 20 | 28 | 22 | 20 | 31 | 30 | 17 | 28 | 28 | 27 | 25 | 25 | 14 | 63 | 437 |
| | M | 8 | 24 | 26 | 31 | 27 | 25 | 18 | 24 | 25 | 19 | 27 | 31 | 35 | 24 | 23 | 12 | 31 | 410 |
| Glenella RM | | | | | | | | | | | | | | | | | | | |
| | F | 2 | 23 | 20 | 24 | 14 | 12 | 10 | 17 | 18 | 7 | 11 | 14 | 22 | 17 | 13 | 12 | 25 | 261 |
| | M | 7 | 16 | 24 | 21 | 11 | 4 | 8 | 18 | 15 | 19 | 13 | 13 | 19 | 20 | 22 | 14 | 21 | 265 |
| Glenwood RM | | | | | | | | | | | | | | | | | | | |
| | F | 0 | 7 | 11 | 15 | 25 | 19 | 6 | 4 | 12 | 13 | 25 | 22 | 20 | 12 | 10 | 1 | 7 | 209 |
| | M | 0 | 0 | 15 | 13 | 17 | 22 | 13 | 6 | 9 | 11 | 15 | 27 | 29 | 13 | 11 | 1 | 9 | 211 |
| Hamiota RM | | | | | | | | | | | | | | | | | | | |
| | F | 2 | 1 | 9 | 8 | 16 | 8 | 7 | 3 | 8 | 6 | 15 | 18 | 11 | 15 | 12 | 12 | 11 | 162 |
| | M | 0 | 8 | 4 | 12 | 13 | 11 | 8 | 6 | 8 | 11 | 12 | 14 | 16 | 16 | 14 | 8 | 17 | 178 |

Manitoba Health Population Report - June 1, 2010

Assiniboine R.H.A.

| Municipality | Gender | Under 1 | 1 - 4 | 5 - 9 | 10 - 14 | 15 - 19 | 20 - 24 | 25 - 29 | 30 - 34 | 35 - 39 | 40 - 44 | 45 - 49 | 50 - 54 | 55 - 59 | 60 - 64 | 65 - 69 | 70 - 74 | 75 + | Total |
|-------------------------------------|--------|---------|-------|-------|---------|---------|---------|---------|---------|---------|---------|---------|---------|---------|---------|---------|---------|------|-------|
| Hamiota Village | | | | | | | | | | | | | | | | | | | |
| | F | 8 | 34 | 32 | 31 | 24 | 35 | 32 | 28 | 31 | 34 | 37 | 36 | 28 | 25 | 27 | 25 | 93 | 560 |
| | M | 9 | 18 | 34 | 29 | 37 | 28 | 27 | 28 | 31 | 25 | 33 | 45 | 35 | 22 | 20 | 21 | 62 | 504 |
| Harrison RM | | | | | | | | | | | | | | | | | | | |
| | F | 4 | 4 | 9 | 16 | 25 | 16 | 8 | 8 | 10 | 19 | 35 | 39 | 30 | 41 | 30 | 28 | 65 | 387 |
| | M | 0 | 4 | 13 | 8 | 21 | 21 | 15 | 10 | 16 | 18 | 29 | 36 | 33 | 45 | 37 | 20 | 56 | 382 |
| Hartney Town | | | | | | | | | | | | | | | | | | | |
| | F | 5 | 10 | 24 | 15 | 12 | 19 | 16 | 17 | 17 | 12 | 20 | 18 | 12 | 22 | 8 | 11 | 46 | 284 |
| | M | 2 | 22 | 16 | 12 | 14 | 18 | 15 | 20 | 12 | 14 | 20 | 13 | 13 | 24 | 11 | 14 | 29 | 269 |
| Killarney-Turtle Mountain RM | | | | | | | | | | | | | | | | | | | |
| | F | 13 | 65 | 79 | 96 | 104 | 91 | 69 | 81 | 105 | 96 | 108 | 133 | 117 | 113 | 101 | 95 | 253 | 1,719 |
| | M | 17 | 85 | 84 | 106 | 132 | 96 | 71 | 80 | 78 | 98 | 91 | 131 | 128 | 101 | 97 | 91 | 177 | 1,663 |
| Langford RM | | | | | | | | | | | | | | | | | | | |
| | F | 2 | 4 | 9 | 9 | 15 | 16 | 8 | 6 | 7 | 11 | 17 | 29 | 15 | 23 | 15 | 14 | 20 | 220 |
| | M | 1 | 3 | 6 | 5 | 9 | 17 | 14 | 12 | 10 | 7 | 16 | 26 | 21 | 20 | 21 | 14 | 23 | 225 |
| Lansdowne RM | | | | | | | | | | | | | | | | | | | |
| | F | 0 | 9 | 6 | 14 | 14 | 18 | 10 | 13 | 12 | 8 | 24 | 28 | 25 | 25 | 12 | 17 | 25 | 260 |
| | M | 1 | 9 | 22 | 14 | 12 | 34 | 17 | 14 | 14 | 10 | 18 | 24 | 41 | 24 | 24 | 16 | 26 | 320 |
| Melita Town | | | | | | | | | | | | | | | | | | | |
| | F | 12 | 25 | 45 | 37 | 39 | 27 | 29 | 35 | 37 | 38 | 33 | 36 | 35 | 39 | 21 | 37 | 90 | 615 |
| | M | 6 | 29 | 29 | 41 | 29 | 26 | 27 | 30 | 35 | 28 | 46 | 35 | 35 | 31 | 34 | 19 | 51 | 531 |
| Miniota RM | | | | | | | | | | | | | | | | | | | |
| | F | 7 | 17 | 26 | 30 | 39 | 28 | 14 | 28 | 17 | 22 | 33 | 31 | 38 | 30 | 18 | 17 | 53 | 448 |
| | M | 6 | 24 | 19 | 27 | 40 | 39 | 32 | 25 | 23 | 18 | 34 | 47 | 35 | 29 | 26 | 17 | 30 | 471 |
| Minnedosa Town | | | | | | | | | | | | | | | | | | | |
| | F | 17 | 80 | 93 | 103 | 124 | 78 | 83 | 101 | 82 | 96 | 120 | 127 | 115 | 107 | 77 | 72 | 212 | 1,687 |
| | M | 21 | 79 | 90 | 111 | 117 | 87 | 85 | 104 | 95 | 100 | 117 | 135 | 104 | 109 | 67 | 59 | 136 | 1,616 |
| Minto RM | | | | | | | | | | | | | | | | | | | |
| | F | 2 | 2 | 0 | 6 | 7 | 6 | 4 | 6 | 6 | 4 | 9 | 18 | 11 | 14 | 4 | 10 | 12 | 121 |
| | M | 0 | 1 | 4 | 7 | 12 | 6 | 5 | 9 | 6 | 5 | 10 | 16 | 13 | 18 | 10 | 8 | 9 | 139 |
| Morton RM | | | | | | | | | | | | | | | | | | | |
| | F | 2 | 5 | 13 | 11 | 16 | 14 | 7 | 6 | 15 | 8 | 17 | 35 | 28 | 27 | 15 | 15 | 14 | 248 |
| | M | 1 | 6 | 8 | 22 | 26 | 25 | 7 | 4 | 16 | 10 | 20 | 24 | 33 | 30 | 22 | 17 | 29 | 300 |
| Neepawa Town | | | | | | | | | | | | | | | | | | | |
| | F | 20 | 82 | 103 | 118 | 117 | 110 | 115 | 112 | 130 | 126 | 139 | 142 | 139 | 144 | 79 | 91 | 330 | 2,097 |
| | M | 13 | 85 | 111 | 117 | 119 | 108 | 153 | 146 | 135 | 133 | 138 | 135 | 133 | 125 | 82 | 76 | 171 | 1,980 |

Manitoba Health Population Report - June 1, 2010

Assiniboine R.H.A.

| Municipality | Gender | Under 1 | 1 - 4 | 5 - 9 | 10 - 14 | 15 - 19 | 20 - 24 | 25 - 29 | 30 - 34 | 35 - 39 | 40 - 44 | 45 - 49 | 50 - 54 | 55 - 59 | 60 - 64 | 65 - 69 | 70 - 74 | 75 + | Total |
|---------------------|--------|---------|-------|-------|---------|---------|---------|---------|---------|---------|---------|---------|---------|---------|---------|---------|---------|------|-------|
| North Cypress RM | | | | | | | | | | | | | | | | | | | |
| | F | 5 | 26 | 24 | 42 | 45 | 37 | 28 | 20 | 36 | 31 | 41 | 72 | 53 | 31 | 23 | 27 | 34 | 575 |
| | M | 3 | 27 | 27 | 42 | 50 | 59 | 41 | 28 | 36 | 35 | 45 | 67 | 55 | 50 | 22 | 27 | 38 | 652 |
| Oak Lake Town | | | | | | | | | | | | | | | | | | | |
| | F | 1 | 16 | 20 | 25 | 18 | 8 | 19 | 15 | 18 | 20 | 17 | 20 | 19 | 24 | 12 | 11 | 18 | 281 |
| | M | 6 | 20 | 20 | 17 | 30 | 12 | 21 | 15 | 17 | 14 | 19 | 18 | 23 | 16 | 20 | 6 | 17 | 291 |
| Oakland RM | | | | | | | | | | | | | | | | | | | |
| | F | 8 | 17 | 10 | 14 | 15 | 22 | 18 | 14 | 18 | 12 | 22 | 27 | 26 | 25 | 14 | 9 | 16 | 287 |
| | M | 3 | 16 | 17 | 21 | 20 | 19 | 20 | 14 | 18 | 15 | 19 | 29 | 31 | 22 | 16 | 16 | 18 | 314 |
| Odanah RM | | | | | | | | | | | | | | | | | | | |
| | F | 1 | 3 | 9 | 9 | 13 | 7 | 6 | 10 | 7 | 6 | 11 | 14 | 11 | 8 | 14 | 10 | 12 | 151 |
| | M | 2 | 10 | 9 | 9 | 9 | 10 | 15 | 7 | 10 | 10 | 3 | 14 | 13 | 9 | 9 | 15 | 16 | 170 |
| Park RM - Marquette | | | | | | | | | | | | | | | | | | | |
| | F | 6 | 18 | 15 | 14 | 26 | 18 | 19 | 21 | 20 | 23 | 41 | 40 | 56 | 53 | 35 | 25 | 31 | 461 |
| | M | 1 | 15 | 14 | 18 | 25 | 23 | 23 | 20 | 33 | 25 | 31 | 37 | 61 | 56 | 41 | 29 | 43 | 495 |
| Pipestone RM | | | | | | | | | | | | | | | | | | | |
| | F | 10 | 32 | 41 | 50 | 64 | 62 | 38 | 38 | 40 | 48 | 54 | 62 | 51 | 55 | 39 | 28 | 107 | 819 |
| | M | 11 | 41 | 35 | 55 | 52 | 49 | 47 | 50 | 41 | 39 | 57 | 61 | 72 | 47 | 27 | 36 | 74 | 794 |
| Rapid City Town | | | | | | | | | | | | | | | | | | | |
| | F | 4 | 17 | 28 | 15 | 16 | 19 | 18 | 27 | 20 | 25 | 29 | 26 | 17 | 15 | 8 | 7 | 16 | 307 |
| | M | 4 | 34 | 24 | 24 | 27 | 31 | 13 | 24 | 32 | 20 | 29 | 34 | 24 | 16 | 12 | 7 | 8 | 363 |
| Rivers Town | | | | | | | | | | | | | | | | | | | |
| | F | 6 | 40 | 41 | 55 | 40 | 46 | 50 | 47 | 56 | 48 | 53 | 45 | 30 | 49 | 35 | 20 | 82 | 743 |
| | M | 13 | 52 | 48 | 48 | 52 | 42 | 46 | 43 | 49 | 50 | 51 | 40 | 48 | 33 | 35 | 21 | 66 | 737 |
| Riverside RM | | | | | | | | | | | | | | | | | | | |
| | F | 5 | 11 | 18 | 26 | 32 | 31 | 18 | 13 | 17 | 23 | 39 | 38 | 36 | 25 | 23 | 16 | 25 | 396 |
| | M | 4 | 23 | 16 | 19 | 40 | 36 | 18 | 17 | 17 | 14 | 36 | 45 | 40 | 38 | 23 | 18 | 22 | 426 |
| Roblin RM | | | | | | | | | | | | | | | | | | | |
| | F | 6 | 21 | 26 | 36 | 31 | 27 | 19 | 17 | 18 | 15 | 27 | 30 | 24 | 20 | 16 | 9 | 27 | 369 |
| | M | 0 | 21 | 21 | 25 | 36 | 30 | 21 | 13 | 23 | 22 | 23 | 34 | 27 | 26 | 10 | 18 | 16 | 366 |
| Rosedale RM | | | | | | | | | | | | | | | | | | | |
| | F | 15 | 45 | 51 | 54 | 56 | 54 | 43 | 35 | 48 | 44 | 49 | 51 | 52 | 47 | 50 | 33 | 44 | 771 |
| | M | 22 | 49 | 56 | 59 | 79 | 72 | 58 | 40 | 41 | 47 | 62 | 48 | 57 | 48 | 46 | 39 | 55 | 878 |
| Rossburn RM | | | | | | | | | | | | | | | | | | | |
| | F | 9 | 25 | 17 | 19 | 26 | 23 | 15 | 13 | 15 | 9 | 11 | 14 | 21 | 25 | 14 | 10 | 14 | 280 |
| | M | 5 | 30 | 24 | 17 | 22 | 23 | 22 | 18 | 25 | 16 | 15 | 19 | 23 | 21 | 24 | 14 | 11 | 329 |

Manitoba Health Population Report - June 1, 2010

Assiniboine R.H.A.

| Municipality | Gender | Under 1 | 1 - 4 | 5 - 9 | 10 - 14 | 15 - 19 | 20 - 24 | 25 - 29 | 30 - 34 | 35 - 39 | 40 - 44 | 45 - 49 | 50 - 54 | 55 - 59 | 60 - 64 | 65 - 69 | 70 - 74 | 75 + | Total |
|-----------------------|--------|---------|-------|-------|---------|---------|---------|---------|---------|---------|---------|---------|---------|---------|---------|---------|---------|------|-------|
| Rossburn Town | | | | | | | | | | | | | | | | | | | |
| | F | 5 | 14 | 19 | 14 | 12 | 14 | 9 | 18 | 17 | 20 | 32 | 25 | 16 | 18 | 25 | 26 | 62 | 346 |
| | M | 3 | 22 | 23 | 23 | 25 | 16 | 13 | 17 | 15 | 18 | 18 | 29 | 26 | 14 | 23 | 17 | 44 | 346 |
| Russell RM | | | | | | | | | | | | | | | | | | | |
| | F | 0 | 2 | 1 | 4 | 15 | 11 | 4 | 2 | 5 | 8 | 8 | 23 | 11 | 10 | 10 | 3 | 18 | 135 |
| | M | 1 | 1 | 1 | 10 | 11 | 16 | 6 | 6 | 7 | 5 | 13 | 19 | 22 | 10 | 8 | 6 | 17 | 159 |
| Russell Town | | | | | | | | | | | | | | | | | | | |
| | F | 14 | 48 | 48 | 48 | 55 | 61 | 54 | 51 | 55 | 54 | 75 | 62 | 52 | 57 | 54 | 37 | 158 | 983 |
| | M | 8 | 33 | 45 | 42 | 59 | 51 | 52 | 59 | 44 | 54 | 80 | 71 | 49 | 42 | 36 | 34 | 105 | 864 |
| Saskatchewan RM | | | | | | | | | | | | | | | | | | | |
| | F | 0 | 2 | 5 | 11 | 16 | 5 | 4 | 4 | 1 | 9 | 19 | 20 | 23 | 27 | 9 | 7 | 20 | 182 |
| | M | 0 | 0 | 6 | 9 | 17 | 20 | 6 | 6 | 6 | 7 | 16 | 24 | 19 | 20 | 16 | 10 | 16 | 198 |
| Shellmouth-Boulton RM | | | | | | | | | | | | | | | | | | | |
| | F | 0 | 15 | 18 | 35 | 21 | 25 | 16 | 14 | 23 | 19 | 38 | 32 | 42 | 24 | 22 | 16 | 38 | 398 |
| | M | 5 | 11 | 19 | 23 | 26 | 29 | 23 | 13 | 18 | 26 | 37 | 42 | 36 | 40 | 29 | 21 | 44 | 442 |
| Shoal Lake RM | | | | | | | | | | | | | | | | | | | |
| | F | 6 | 21 | 25 | 32 | 27 | 23 | 26 | 28 | 22 | 39 | 52 | 47 | 44 | 56 | 32 | 36 | 133 | 649 |
| | M | 2 | 25 | 30 | 31 | 53 | 26 | 35 | 27 | 32 | 36 | 58 | 50 | 46 | 43 | 38 | 27 | 78 | 637 |
| Sifton RM | | | | | | | | | | | | | | | | | | | |
| | F | 7 | 24 | 28 | 31 | 32 | 29 | 24 | 24 | 19 | 19 | 28 | 40 | 30 | 25 | 20 | 12 | 29 | 421 |
| | M | 6 | 24 | 30 | 30 | 26 | 43 | 23 | 22 | 16 | 21 | 19 | 44 | 27 | 22 | 26 | 19 | 21 | 419 |
| Silver Creek RM | | | | | | | | | | | | | | | | | | | |
| | F | 0 | 7 | 8 | 14 | 15 | 12 | 9 | 6 | 10 | 15 | 20 | 19 | 21 | 12 | 9 | 6 | 25 | 208 |
| | M | 3 | 7 | 3 | 23 | 12 | 21 | 12 | 20 | 7 | 16 | 23 | 20 | 17 | 16 | 13 | 10 | 19 | 242 |
| Souris Town | | | | | | | | | | | | | | | | | | | |
| | F | 12 | 51 | 61 | 55 | 58 | 62 | 44 | 62 | 63 | 46 | 79 | 69 | 60 | 59 | 56 | 60 | 158 | 1,055 |
| | M | 10 | 52 | 59 | 58 | 71 | 47 | 57 | 60 | 63 | 47 | 59 | 70 | 56 | 52 | 40 | 43 | 94 | 938 |
| South Cypress RM | | | | | | | | | | | | | | | | | | | |
| | F | 1 | 3 | 9 | 9 | 14 | 16 | 14 | 11 | 7 | 10 | 15 | 21 | 18 | 21 | 16 | 6 | 18 | 209 |
| | M | 3 | 7 | 11 | 11 | 20 | 15 | 11 | 15 | 14 | 4 | 21 | 18 | 23 | 18 | 19 | 11 | 13 | 234 |
| South Norfolk RM | | | | | | | | | | | | | | | | | | | |
| | F | 3 | 14 | 29 | 35 | 29 | 30 | 12 | 21 | 17 | 34 | 38 | 33 | 23 | 33 | 30 | 23 | 46 | 450 |
| | M | 3 | 18 | 18 | 30 | 46 | 35 | 23 | 14 | 19 | 35 | 30 | 52 | 32 | 37 | 28 | 16 | 42 | 478 |
| St Lazare Village | | | | | | | | | | | | | | | | | | | |
| | F | 1 | 8 | 13 | 22 | 19 | 11 | 12 | 8 | 15 | 11 | 14 | 9 | 6 | 11 | 7 | 10 | 11 | 188 |
| | M | 3 | 18 | 10 | 15 | 16 | 9 | 10 | 10 | 9 | 8 | 19 | 20 | 8 | 6 | 5 | 9 | 8 | 183 |

Manitoba Health Population Report - June 1, 2010

Assiniboine R.H.A.

| Municipality | Gender | Under 1 | 1 - 4 | 5 - 9 | 10 - 14 | 15 - 19 | 20 - 24 | 25 - 29 | 30 - 34 | 35 - 39 | 40 - 44 | 45 - 49 | 50 - 54 | 55 - 59 | 60 - 64 | 65 - 69 | 70 - 74 | 75 + | Total |
|-------------------------|--------|---------|-------|-------|---------|---------|---------|---------|---------|---------|---------|---------|---------|---------|---------|---------|---------|-------|--------|
| Strathclair RM | | | | | | | | | | | | | | | | | | | |
| | F | 3 | 15 | 21 | 30 | 29 | 32 | 30 | 14 | 32 | 16 | 31 | 40 | 41 | 34 | 21 | 19 | 51 | 459 |
| | M | 4 | 14 | 35 | 39 | 20 | 26 | 24 | 20 | 28 | 18 | 29 | 45 | 40 | 45 | 23 | 18 | 38 | 466 |
| Strathcona RM | | | | | | | | | | | | | | | | | | | |
| | F | 2 | 6 | 7 | 7 | 10 | 9 | 15 | 7 | 5 | 15 | 22 | 27 | 16 | 26 | 17 | 16 | 41 | 248 |
| | M | 3 | 7 | 6 | 5 | 12 | 15 | 13 | 8 | 8 | 13 | 25 | 24 | 21 | 26 | 19 | 11 | 22 | 238 |
| Treherne Village | | | | | | | | | | | | | | | | | | | |
| | F | 4 | 9 | 19 | 13 | 20 | 22 | 23 | 18 | 19 | 18 | 31 | 19 | 25 | 17 | 13 | 15 | 77 | 362 |
| | M | 2 | 21 | 13 | 19 | 15 | 26 | 20 | 16 | 24 | 19 | 19 | 26 | 26 | 18 | 17 | 8 | 30 | 319 |
| Victoria RM | | | | | | | | | | | | | | | | | | | |
| | F | 10 | 32 | 38 | 30 | 44 | 38 | 29 | 33 | 34 | 32 | 34 | 36 | 53 | 39 | 32 | 22 | 76 | 612 |
| | M | 13 | 42 | 40 | 43 | 51 | 41 | 42 | 34 | 28 | 30 | 45 | 47 | 37 | 55 | 31 | 29 | 59 | 667 |
| Virden Town | | | | | | | | | | | | | | | | | | | |
| | F | 25 | 69 | 99 | 104 | 119 | 124 | 116 | 107 | 98 | 95 | 115 | 127 | 103 | 86 | 79 | 58 | 264 | 1,788 |
| | M | 21 | 97 | 97 | 103 | 97 | 112 | 111 | 91 | 89 | 125 | 110 | 115 | 89 | 83 | 65 | 56 | 143 | 1,604 |
| Wallace RM | | | | | | | | | | | | | | | | | | | |
| | F | 4 | 19 | 35 | 38 | 48 | 41 | 25 | 18 | 27 | 34 | 52 | 56 | 45 | 51 | 38 | 38 | 62 | 631 |
| | M | 2 | 26 | 33 | 43 | 79 | 60 | 34 | 27 | 29 | 39 | 51 | 70 | 42 | 48 | 48 | 34 | 59 | 724 |
| Waskada Village | | | | | | | | | | | | | | | | | | | |
| | F | 0 | 7 | 4 | 5 | 4 | 7 | 5 | 8 | 1 | 5 | 5 | 9 | 8 | 8 | 8 | 3 | 9 | 96 |
| | M | 2 | 10 | 10 | 4 | 4 | 6 | 7 | 4 | 7 | 5 | 9 | 9 | 8 | 7 | 9 | 3 | 11 | 115 |
| Wawanesa Village | | | | | | | | | | | | | | | | | | | |
| | F | 9 | 13 | 26 | 29 | 29 | 17 | 26 | 21 | 27 | 32 | 18 | 25 | 26 | 26 | 18 | 20 | 40 | 402 |
| | M | 3 | 18 | 32 | 30 | 30 | 23 | 22 | 14 | 30 | 27 | 35 | 26 | 21 | 20 | 15 | 16 | 21 | 383 |
| Whitewater RM | | | | | | | | | | | | | | | | | | | |
| | F | 1 | 18 | 11 | 22 | 24 | 26 | 18 | 17 | 16 | 15 | 28 | 38 | 24 | 16 | 17 | 9 | 16 | 316 |
| | M | 5 | 20 | 34 | 25 | 17 | 29 | 23 | 12 | 17 | 12 | 34 | 31 | 24 | 18 | 16 | 12 | 21 | 350 |
| Winchester RM | | | | | | | | | | | | | | | | | | | |
| | F | 1 | 4 | 11 | 16 | 14 | 10 | 2 | 4 | 10 | 18 | 21 | 23 | 18 | 11 | 12 | 12 | 10 | 197 |
| | M | 2 | 3 | 13 | 20 | 28 | 15 | 5 | 12 | 7 | 12 | 21 | 25 | 21 | 19 | 12 | 13 | 12 | 240 |
| Woodworth RM | | | | | | | | | | | | | | | | | | | |
| | F | 2 | 10 | 15 | 32 | 26 | 19 | 21 | 14 | 26 | 20 | 22 | 36 | 39 | 25 | 27 | 13 | 34 | 381 |
| | M | 1 | 18 | 20 | 19 | 24 | 26 | 26 | 22 | 18 | 28 | 20 | 37 | 45 | 26 | 22 | 14 | 29 | 395 |
| Non-FN Sub-Total(Sex) | | F | 369 | 1,364 | 1,721 | 1,968 | 2,153 | 1,932 | 1,580 | 1,614 | 1,792 | 2,376 | 2,563 | 2,316 | 2,200 | 1,696 | 1,432 | 4,033 | 32,883 |
| | | M | 338 | 1,564 | 1,807 | 2,052 | 2,326 | 2,125 | 1,780 | 1,691 | 1,758 | 1,806 | 2,291 | 2,656 | 2,219 | 1,708 | 1,386 | 2,841 | 32,773 |

Manitoba Health Population Report - June 1, 2010

Assiniboine R.H.A.

| Municipality | Gender | Under 1 | 1 - 4 | 5 - 9 | 10 - 14 | 15 - 19 | 20 - 24 | 25 - 29 | 30 - 34 | 35 - 39 | 40 - 44 | 45 - 49 | 50 - 54 | 55 - 59 | 60 - 64 | 65 - 69 | 70 - 74 | 75 + | Total |
|---------------------|--------|---------|-------|-------|---------|---------|---------|---------|---------|---------|---------|---------|---------|---------|---------|---------|---------|-------|--------|
| Birdtail Sioux FN | | | | | | | | | | | | | | | | | | | |
| | F | 5 | 17 | 20 | 11 | 17 | 11 | 16 | 10 | 8 | 7 | 5 | 4 | 7 | 3 | 1 | 0 | 2 | 144 |
| | M | 9 | 17 | 14 | 12 | 18 | 8 | 7 | 9 | 8 | 7 | 4 | 7 | 7 | 1 | 3 | 1 | 4 | 136 |
| Gamblers FN | | | | | | | | | | | | | | | | | | | |
| | F | 0 | 0 | 1 | 1 | 2 | 1 | 1 | 1 | 0 | 1 | 1 | 1 | 0 | 0 | 0 | 1 | 0 | 11 |
| | M | 0 | 1 | 0 | 0 | 2 | 2 | 0 | 0 | 1 | 1 | 2 | 2 | 1 | 0 | 0 | 1 | 0 | 13 |
| Keeseekoowenin FN | | | | | | | | | | | | | | | | | | | |
| | F | 6 | 11 | 11 | 10 | 11 | 11 | 8 | 4 | 8 | 5 | 10 | 7 | 5 | 3 | 2 | 3 | 4 | 119 |
| | M | 3 | 9 | 11 | 8 | 9 | 7 | 11 | 9 | 5 | 5 | 11 | 8 | 5 | 2 | 2 | 3 | 3 | 111 |
| Oak Lake Sioux FN | | | | | | | | | | | | | | | | | | | |
| | F | 1 | 5 | 5 | 6 | 9 | 6 | 11 | 5 | 4 | 9 | 11 | 9 | 2 | 2 | 5 | 3 | 3 | 96 |
| | M | 0 | 10 | 8 | 6 | 13 | 10 | 12 | 6 | 5 | 11 | 9 | 8 | 3 | 6 | 3 | 6 | 2 | 118 |
| Rolling River FN | | | | | | | | | | | | | | | | | | | |
| | F | 3 | 13 | 6 | 11 | 16 | 8 | 9 | 4 | 9 | 12 | 13 | 7 | 1 | 3 | 1 | 6 | 5 | 127 |
| | M | 1 | 9 | 12 | 13 | 15 | 10 | 11 | 6 | 5 | 14 | 11 | 11 | 5 | 1 | 1 | 4 | 0 | 129 |
| Sioux Valley FN | | | | | | | | | | | | | | | | | | | |
| | F | 5 | 40 | 32 | 22 | 50 | 42 | 28 | 25 | 25 | 24 | 29 | 20 | 19 | 19 | 9 | 6 | 8 | 403 |
| | M | 9 | 29 | 42 | 33 | 45 | 38 | 32 | 26 | 24 | 35 | 27 | 29 | 12 | 16 | 9 | 7 | 4 | 417 |
| Waywayseecappo FN | | | | | | | | | | | | | | | | | | | |
| | F | 9 | 63 | 63 | 63 | 54 | 37 | 21 | 41 | 36 | 24 | 31 | 25 | 20 | 15 | 11 | 5 | 5 | 523 |
| | M | 15 | 57 | 50 | 69 | 55 | 40 | 37 | 25 | 26 | 30 | 27 | 16 | 12 | 16 | 16 | 8 | 3 | 502 |
| FN Sub-Total(Sex) | | | | | | | | | | | | | | | | | | | |
| | F | 29 | 149 | 138 | 124 | 159 | 116 | 94 | 90 | 90 | 82 | 100 | 73 | 54 | 45 | 29 | 24 | 27 | 1,423 |
| | M | 37 | 132 | 137 | 141 | 157 | 115 | 110 | 81 | 74 | 103 | 91 | 81 | 45 | 42 | 34 | 30 | 16 | 1,426 |
| RHA Sub-Total (Sex) | | | | | | | | | | | | | | | | | | | |
| | F | 398 | 1,513 | 1,859 | 2,092 | 2,312 | 2,048 | 1,674 | 1,704 | 1,882 | 1,856 | 2,476 | 2,636 | 2,370 | 2,245 | 1,725 | 1,456 | 4,060 | 34,306 |
| | M | 375 | 1,696 | 1,944 | 2,193 | 2,483 | 2,240 | 1,890 | 1,772 | 1,832 | 1,909 | 2,382 | 2,737 | 2,470 | 2,261 | 1,742 | 1,416 | 2,857 | 34,199 |
| RHA Total | | | | | | | | | | | | | | | | | | | |
| | | 773 | 3,209 | 3,803 | 4,285 | 4,795 | 4,288 | 3,564 | 3,476 | 3,714 | 3,765 | 4,858 | 5,373 | 4,840 | 4,506 | 3,467 | 2,872 | 6,917 | 68,505 |

Assiniboine R.H.A.

| Municipality | 2006 | 2007 | 2008 | 2009 | 2010 |
|------------------------------|-------------|-------------|-------------|-------------|-------------|
| Albert RM | 308 | 299 | 293 | 279 | 271 |
| Archie RM | 320 | 317 | 317 | 312 | 304 |
| Argyle RM | 1,041 | 1,035 | 1,001 | 1,001 | 996 |
| Arthur RM | 445 | 442 | 422 | 407 | 400 |
| Binscarth Village | 519 | 535 | 539 | 548 | 562 |
| Birtle RM | 687 | 644 | 632 | 616 | 575 |
| Birtle Town | 752 | 723 | 743 | 757 | 772 |
| Blanshard RM | 590 | 571 | 551 | 542 | 537 |
| Boissevain Town | 1,622 | 1,640 | 1,691 | 1,742 | 1,746 |
| Brenda RM | 576 | 559 | 545 | 503 | 489 |
| Cameron RM | 410 | 398 | 388 | 387 | 376 |
| Carberry Town | 1,872 | 1,916 | 1,999 | 2,073 | 2,185 |
| Cartwright Village | 393 | 409 | 440 | 480 | 521 |
| Clanwilliam RM | 307 | 300 | 283 | 257 | 238 |
| Daly RM | 639 | 625 | 575 | 546 | 507 |
| Deloraine Town | 983 | 990 | 993 | 1,006 | 1,017 |
| Edward RM | 621 | 603 | 600 | 607 | 595 |
| Elkhorn Village | 582 | 601 | 625 | 646 | 684 |
| Ellice RM | 380 | 358 | 345 | 316 | 295 |
| Erickson Town | 880 | 867 | 746 | 756 | 795 |
| Glenboro Village | 796 | 805 | 826 | 840 | 847 |
| Glenella RM | 532 | 534 | 519 | 523 | 526 |
| Glenwood RM | 523 | 506 | 475 | 436 | 420 |
| Hamiota RM | 392 | 374 | 363 | 360 | 340 |
| Hamiota Village | 927 | 925 | 951 | 995 | 1,064 |
| Harrison RM | 766 | 755 | 762 | 774 | 769 |
| Hartney Town | 479 | 483 | 495 | 512 | 553 |
| Killarney Town | 2,348 | 2,396 | 2,407 | 2,529 | - |
| Killarney-Turtle Mountain RM | 994 | 960 | 948 | 896 | 3,382 |

(1) Due to amalgamation, the Town of Killarney's population is now part of the RM of Killarney-Turtle Mountain (formerly the RM of Turtle Mountain), as of June 2010's population.

(2) Due to amalgamation, the Town of Shoal Lake's population is now part of the RM of Shoal Lake, as of June 2010's population.

(3) Due to amalgamation, the RM of Shellmouth's population is now part of the RM of Shellmouth-Boulton (formerly the RM of Boulton), as of June 2010's population.

Assiniboine R.H.A.

| Municipality | 2006 | 2007 | 2008 | 2009 | 2010 |
|-----------------------|-------------|-------------|-------------|-------------|-------------|
| Langford RM | 528 | 518 | 486 | 469 | 445 |
| Lansdowne RM | 713 | 684 | 652 | 620 | 580 |
| Melita Town | 1,105 | 1,102 | 1,098 | 1,131 | 1,146 |
| Miniota RM | 984 | 986 | 948 | 918 | 919 |
| Minnedosa Town | 3,141 | 3,156 | 3,171 | 3,289 | 3,303 |
| Minto RM | 302 | 292 | 283 | 270 | 260 |
| Morton RM | 632 | 607 | 587 | 567 | 548 |
| Neepawa Town | 3,764 | 3,779 | 3,803 | 4,012 | 4,077 |
| North Cypress RM | 1,402 | 1,372 | 1,323 | 1,266 | 1,227 |
| Oak Lake Town | 501 | 512 | 536 | 545 | 572 |
| Oakland RM | 638 | 638 | 636 | 613 | 601 |
| Odanah RM | 375 | 365 | 346 | 338 | 321 |
| Park RM - Marquette | 925 | 910 | 933 | 954 | 956 |
| Pipestone RM | 1,566 | 1,552 | 1,566 | 1,577 | 1,613 |
| Rapid City Town | 597 | 610 | 641 | 659 | 670 |
| Rivers Town | 1,326 | 1,338 | 1,395 | 1,419 | 1,480 |
| Riverside RM | 844 | 837 | 836 | 823 | 822 |
| Roblin RM | 820 | 810 | 781 | 752 | 735 |
| Rosedale RM | 1,618 | 1,599 | 1,606 | 1,630 | 1,649 |
| Rosburn RM | 540 | 584 | 602 | 593 | 609 |
| Rosburn Town | 680 | 669 | 669 | 675 | 692 |
| Russell RM | 355 | 342 | 327 | 312 | 294 |
| Russell Town | 1,776 | 1,787 | 1,818 | 1,788 | 1,847 |
| Saskatchewan RM | 452 | 438 | 415 | 397 | 380 |
| Shellmouth RM | 663 | 654 | 657 | 652 | - |
| Shellmouth-Boulton RM | 235 | 210 | 204 | 191 | 840 |
| Shoal Lake RM | 550 | 548 | 531 | 521 | 1,286 |
| Shoal Lake Town | 737 | 737 | 737 | 766 | - |
| Sifton RM | 900 | 900 | 865 | 853 | 840 |

(1) Due to amalgamation, the Town of Killarney's population is now part of the RM of Killarney-Turtle Mountain (formerly the RM of Turtle Mountain), as of June 2010's population.

(2) Due to amalgamation, the Town of Shoal Lake's population is now part of the RM of Shoal Lake, as of June 2010's population.

(3) Due to amalgamation, the RM of Shellmouth's population is now part of the RM of Shellmouth-Boulton (formerly the RM of Boulton), as of June 2010's population.

Assiniboine R.H.A.

| Municipality | 2006 | 2007 | 2008 | 2009 | 2010 |
|-------------------------|---------------|---------------|---------------|---------------|---------------|
| Silver Creek RM | 488 | 487 | 487 | 476 | 450 |
| Souris Town | 1,802 | 1,789 | 1,872 | 1,956 | 1,993 |
| South Cypress RM | 493 | 483 | 472 | 462 | 443 |
| South Norfolk RM | 1,001 | 993 | 973 | 939 | 928 |
| St Lazare Village | 352 | 347 | 346 | 341 | 371 |
| Strathclair RM | 1,015 | 1,006 | 969 | 954 | 925 |
| Strathcona RM | 520 | 531 | 504 | 495 | 486 |
| Treherne Village | 690 | 676 | 658 | 668 | 681 |
| Victoria RM | 1,256 | 1,243 | 1,244 | 1,250 | 1,279 |
| Virden Town | 3,199 | 3,198 | 3,230 | 3,310 | 3,392 |
| Wallace RM | 1,519 | 1,510 | 1,437 | 1,390 | 1,355 |
| Waskada Village | 193 | 196 | 193 | 195 | 211 |
| Wawanesa Village | 743 | 735 | 736 | 743 | 785 |
| Whitewater RM | 696 | 679 | 672 | 673 | 666 |
| Winchester RM | 531 | 494 | 470 | 448 | 437 |
| Woodworth RM | 845 | 829 | 815 | 789 | 776 |
| Non-FN Sub-Total | 65,696 | 65,302 | 65,004 | 65,335 | 65,656 |
| Birdtail Sioux FN | 250 | 245 | 258 | 270 | 280 |
| Gamblers FN | 25 | 25 | 25 | 25 | 24 |
| Keeseekoowenin FN | 210 | 206 | 224 | 225 | 230 |
| Oak Lake Sioux FN | 226 | 227 | 227 | 221 | 214 |
| Rolling River FN | 244 | 243 | 247 | 247 | 256 |
| Sioux Valley FN | 814 | 818 | 824 | 827 | 820 |
| Waywayseecappo FN | 910 | 968 | 1,010 | 1,023 | 1,025 |
| FN Sub-Total | 2,679 | 2,732 | 2,815 | 2,838 | 2,849 |
| R.H.A. Total | 68,375 | 68,034 | 67,819 | 68,173 | 68,505 |

(1) Due to amalgamation, the Town of Killarney's population is now part of the RM of Killarney-Turtle Mountain (formerly the RM of Turtle Mountain), as of June 2010's population.

(2) Due to amalgamation, the Town of Shoal Lake's population is now part of the RM of Shoal Lake, as of June 2010's population.

(3) Due to amalgamation, the RM of Shellmouth's population is now part of the RM of Shellmouth-Boulton (formerly the RM of Boulton), as of June 2010's population.

Assiniboine R.H.A.**Age Group 65+**

| Municipality | 2006 | 2007 | 2008 | 2009 | 2010 |
|------------------------------|-------------|-------------|-------------|-------------|-------------|
| Albert RM | 52 | 45 | 49 | 53 | 49 |
| Archie RM | 50 | 53 | 53 | 52 | 50 |
| Argyle RM | 191 | 186 | 180 | 187 | 195 |
| Arthur RM | 65 | 75 | 79 | 79 | 78 |
| Binscarth Village | 120 | 122 | 119 | 119 | 116 |
| Birtle RM | 122 | 118 | 111 | 113 | 110 |
| Birtle Town | 201 | 190 | 191 | 184 | 178 |
| Blanshard RM | 97 | 96 | 87 | 86 | 90 |
| Boissevain Town | 373 | 367 | 363 | 367 | 371 |
| Brenda RM | 75 | 74 | 77 | 74 | 72 |
| Cameron RM | 57 | 52 | 53 | 56 | 60 |
| Carberry Town | 334 | 348 | 359 | 373 | 372 |
| Cartwright Village | 92 | 90 | 87 | 90 | 102 |
| Clanwilliam RM | 76 | 75 | 78 | 71 | 69 |
| Daly RM | 121 | 117 | 115 | 112 | 108 |
| Deloraine Town | 366 | 361 | 357 | 351 | 352 |
| Edward RM | 114 | 109 | 109 | 116 | 106 |
| Elkhorn Village | 131 | 129 | 131 | 128 | 126 |
| Ellice RM | 60 | 55 | 54 | 52 | 48 |
| Erickson Town | 165 | 163 | 167 | 172 | 177 |
| Glenboro Village | 168 | 163 | 164 | 172 | 168 |
| Glenella RM | 96 | 94 | 90 | 98 | 107 |
| Glenwood RM | 40 | 42 | 43 | 42 | 39 |
| Hamiota RM | 71 | 68 | 71 | 76 | 74 |
| Hamiota Village | 245 | 238 | 238 | 234 | 248 |
| Harrison RM | 220 | 214 | 225 | 231 | 236 |
| Hartney Town | 130 | 129 | 126 | 115 | 119 |
| Killarney Town | 631 | 618 | 621 | 629 | - |
| Killarney-Turtle Mountain RM | 171 | 177 | 178 | 175 | 814 |

(1) Due to amalgamation, the Town of Killarney's population is now part of the RM of Killarney-Turtle Mountain (formerly the RM of Turtle Mountain), as of June 2010's population.

(2) Due to amalgamation, the Town of Shoal Lake's population is now part of the RM of Shoal Lake, as of June 2010's population.

(3) Due to amalgamation, the RM of Shellmouth's population is now part of the RM of Shellmouth-Boulton (formerly the RM of Boulton), as of June 2010's population.

Assiniboine R.H.A.**Age Group 65+**

| Municipality | 2006 | 2007 | 2008 | 2009 | 2010 |
|-----------------------|-------------|-------------|-------------|-------------|-------------|
| Langford RM | 100 | 107 | 106 | 108 | 107 |
| Lansdowne RM | 133 | 128 | 128 | 128 | 120 |
| Melita Town | 279 | 269 | 262 | 252 | 252 |
| Miniota RM | 176 | 177 | 169 | 163 | 161 |
| Minnedosa Town | 621 | 609 | 607 | 629 | 623 |
| Minto RM | 54 | 54 | 52 | 52 | 53 |
| Morton RM | 88 | 98 | 101 | 106 | 112 |
| Neepawa Town | 842 | 849 | 855 | 824 | 829 |
| North Cypress RM | 191 | 181 | 178 | 165 | 171 |
| Oak Lake Town | 85 | 87 | 85 | 81 | 84 |
| Oakland RM | 92 | 89 | 84 | 82 | 89 |
| Odanah RM | 81 | 83 | 78 | 79 | 76 |
| Park RM - Marquette | 172 | 176 | 186 | 198 | 204 |
| Pipestone RM | 321 | 318 | 327 | 327 | 311 |
| Rapid City Town | 71 | 67 | 63 | 58 | 58 |
| Rivers Town | 240 | 237 | 240 | 253 | 259 |
| Riverside RM | 122 | 117 | 129 | 133 | 127 |
| Roblin RM | 100 | 104 | 100 | 100 | 96 |
| Rosedale RM | 239 | 248 | 253 | 257 | 267 |
| Rosburn RM | 62 | 66 | 69 | 79 | 87 |
| Rosburn Town | 228 | 224 | 212 | 202 | 197 |
| Russell RM | 68 | 67 | 64 | 65 | 62 |
| Russell Town | 412 | 421 | 408 | 420 | 424 |
| Saskatchewan RM | 73 | 77 | 78 | 79 | 78 |
| Shellmouth RM | 113 | 119 | 120 | 124 | - |
| Shellmouth-Boulton RM | 42 | 42 | 40 | 40 | 170 |
| Shoal Lake RM | 129 | 133 | 134 | 128 | 344 |
| Shoal Lake Town | 234 | 226 | 224 | 219 | - |
| Sifton RM | 114 | 125 | 116 | 128 | 127 |

(1) Due to amalgamation, the Town of Killarney's population is now part of the RM of Killarney-Turtle Mountain (formerly the RM of Turtle Mountain), as of June 2010's population.

(2) Due to amalgamation, the Town of Shoal Lake's population is now part of the RM of Shoal Lake, as of June 2010's population.

(3) Due to amalgamation, the RM of Shellmouth's population is now part of the RM of Shellmouth-Boulton (formerly the RM of Boulton), as of June 2010's population.

Assiniboine R.H.A.**Age Group 65+**

| Municipality | 2006 | 2007 | 2008 | 2009 | 2010 |
|-------------------------|---------------|---------------|---------------|---------------|---------------|
| Silver Creek RM | 75 | 75 | 79 | 79 | 82 |
| Souris Town | 439 | 448 | 451 | 446 | 451 |
| South Cypress RM | 73 | 80 | 82 | 87 | 83 |
| South Norfolk RM | 183 | 188 | 187 | 185 | 185 |
| St Lazare Village | 52 | 48 | 48 | 49 | 50 |
| Strathclair RM | 186 | 185 | 180 | 174 | 170 |
| Strathcona RM | 133 | 138 | 134 | 131 | 126 |
| Treherne Village | 171 | 170 | 167 | 164 | 160 |
| Victoria RM | 251 | 251 | 249 | 246 | 249 |
| Virden Town | 707 | 693 | 697 | 675 | 665 |
| Wallace RM | 247 | 263 | 275 | 279 | 279 |
| Waskada Village | 38 | 44 | 44 | 47 | 43 |
| Wawanesa Village | 109 | 118 | 120 | 125 | 130 |
| Whitewater RM | 89 | 85 | 89 | 87 | 91 |
| Winchester RM | 80 | 72 | 70 | 72 | 71 |
| Woodworth RM | 134 | 132 | 138 | 133 | 139 |
| Non-FN Sub-Total | 13,083 | 13,056 | 13,053 | 13,065 | 13,096 |
| Birdtail Sioux FN | 14 | 14 | 15 | 12 | 11 |
| Gamblers FN | 3 | 3 | 3 | 2 | 2 |
| Keeseekoowenin FN | 19 | 18 | 15 | 15 | 17 |
| Oak Lake Sioux FN | 18 | 18 | 22 | 22 | 22 |
| Rolling River FN | 21 | 19 | 17 | 16 | 17 |
| Sioux Valley FN | 41 | 36 | 42 | 45 | 43 |
| Waywayseecappo FN | 38 | 39 | 43 | 44 | 48 |
| FN Sub-Total | 154 | 147 | 157 | 156 | 160 |
| R.H.A. Total | 13,237 | 13,203 | 13,210 | 13,221 | 13,256 |

(1) Due to amalgamation, the Town of Killarney's population is now part of the RM of Killarney-Turtle Mountain (formerly the RM of Turtle Mountain), as of June 2010's population.

(2) Due to amalgamation, the Town of Shoal Lake's population is now part of the RM of Shoal Lake, as of June 2010's population.

(3) Due to amalgamation, the RM of Shellmouth's population is now part of the RM of Shellmouth-Boulton (formerly the RM of Boulton), as of June 2010's population.

Population of Parkland RHA

June 1, 2010

Manitoba RHAs -- Parkland RHA



Manitoba Health Population Report - June 1, 2010

Parkland R.H.A.

| District | Gender | Under 1 | 1 - 4 | 5 - 9 | 10 - 14 | 15 - 19 | 20 - 24 | 25 - 29 | 30 - 34 | 35 - 39 | 40 - 44 | 45 - 49 | 50 - 54 | 55 - 59 | 60 - 64 | 65 - 69 | 70 - 74 | 75 + | Total |
|----------------------------|---------------|----------------|--------------|--------------|----------------|----------------|----------------|----------------|----------------|----------------|----------------|----------------|----------------|----------------|----------------|----------------|----------------|-------------|--------------|
| Central Parkland | | | | | | | | | | | | | | | | | | | |
| | F | 73 | 327 | 362 | 444 | 442 | 391 | 357 | 379 | 374 | 409 | 515 | 567 | 523 | 462 | 369 | 308 | 1,013 | 7,315 |
| | M | 81 | 308 | 384 | 411 | 476 | 433 | 346 | 357 | 370 | 414 | 479 | 497 | 535 | 430 | 364 | 314 | 657 | 6,856 |
| Eastern Parkland | | | | | | | | | | | | | | | | | | | |
| | F | 47 | 246 | 262 | 250 | 267 | 190 | 188 | 182 | 190 | 230 | 233 | 230 | 259 | 204 | 185 | 145 | 295 | 3,603 |
| | M | 60 | 244 | 263 | 264 | 276 | 233 | 186 | 173 | 185 | 229 | 247 | 251 | 243 | 241 | 203 | 133 | 261 | 3,692 |
| Northern Parkland | | | | | | | | | | | | | | | | | | | |
| | F | 114 | 405 | 457 | 512 | 585 | 477 | 360 | 362 | 434 | 435 | 511 | 464 | 463 | 419 | 323 | 244 | 669 | 7,234 |
| | M | 113 | 459 | 528 | 546 | 628 | 511 | 407 | 381 | 407 | 416 | 516 | 525 | 467 | 419 | 344 | 261 | 534 | 7,462 |
| Western Parkland | | | | | | | | | | | | | | | | | | | |
| | F | 32 | 113 | 135 | 156 | 176 | 126 | 122 | 128 | 134 | 143 | 176 | 199 | 225 | 186 | 168 | 124 | 429 | 2,772 |
| | M | 39 | 116 | 133 | 173 | 162 | 177 | 140 | 119 | 153 | 122 | 195 | 189 | 226 | 210 | 159 | 118 | 293 | 2,724 |
| RHA Sub-Total (Sex) | | | | | | | | | | | | | | | | | | | |
| | F | 266 | 1,091 | 1,216 | 1,362 | 1,470 | 1,184 | 1,027 | 1,051 | 1,132 | 1,217 | 1,435 | 1,460 | 1,470 | 1,271 | 1,045 | 821 | 2,406 | 20,924 |
| | M | 293 | 1,127 | 1,308 | 1,394 | 1,542 | 1,354 | 1,079 | 1,030 | 1,115 | 1,181 | 1,437 | 1,462 | 1,471 | 1,300 | 1,070 | 826 | 1,745 | 20,734 |
| RHA Total | | | | | | | | | | | | | | | | | | | |
| | | 559 | 2,218 | 2,524 | 2,756 | 3,012 | 2,538 | 2,106 | 2,081 | 2,247 | 2,398 | 2,872 | 2,922 | 2,941 | 2,571 | 2,115 | 1,647 | 4,151 | 41,658 |

Parkland R.H.A.

| District | 2006 | 2007 | 2008 | 2009 | 2010 |
|---------------------|---------------|---------------|---------------|---------------|---------------|
| Central Parkland | 14,175 | 14,078 | 14,033 | 14,135 | 14,171 |
| Eastern Parkland | 7,225 | 7,218 | 7,289 | 7,288 | 7,295 |
| Northern Parkland | 14,766 | 14,801 | 14,706 | 14,675 | 14,696 |
| Western Parkland | 5,559 | 5,569 | 5,541 | 5,492 | 5,496 |
| R.H.A. Total | 41,725 | 41,666 | 41,569 | 41,590 | 41,658 |

Note: Manitoba Health Districts are defined by the RHAs, and are subject to change over time. For comparability, all populations have been tabulated using current district definitions, even if different definitions were in use during that population's year.

| Parkland R.H.A. | Age Group 65+ | | | | |
|------------------------|----------------------|--------------|--------------|--------------|--------------|
| District | 2006 | 2007 | 2008 | 2009 | 2010 |
| Central Parkland | 3,081 | 3,051 | 3,033 | 3,074 | 3,025 |
| Eastern Parkland | 1,156 | 1,164 | 1,197 | 1,227 | 1,222 |
| Northern Parkland | 2,314 | 2,323 | 2,350 | 2,375 | 2,375 |
| Western Parkland | 1,279 | 1,275 | 1,268 | 1,270 | 1,291 |
| R.H.A. Total | 7,830 | 7,813 | 7,848 | 7,946 | 7,913 |

Note: Manitoba Health Districts are defined by the RHAs, and are subject to change over time. For comparability, all populations have been tabulated using current district definitions, even if different definitions were in use during that population's year.

Manitoba Health Population Report - June 1, 2010

Parkland R.H.A.

| Municipality | Gender | Under 1 | 1 - 4 | 5 - 9 | 10 - 14 | 15 - 19 | 20 - 24 | 25 - 29 | 30 - 34 | 35 - 39 | 40 - 44 | 45 - 49 | 50 - 54 | 55 - 59 | 60 - 64 | 65 - 69 | 70 - 74 | 75 + | Total |
|-------------------------------|---------------|----------------|--------------|--------------|----------------|----------------|----------------|----------------|----------------|----------------|----------------|----------------|----------------|----------------|----------------|----------------|----------------|-------------|--------------|
| Alonsa - Parkland RM | | | | | | | | | | | | | | | | | | | |
| | F | 17 | 67 | 63 | 49 | 62 | 53 | 52 | 35 | 44 | 51 | 48 | 40 | 47 | 38 | 33 | 26 | 32 | 757 |
| | M | 18 | 78 | 76 | 67 | 76 | 59 | 45 | 33 | 44 | 55 | 53 | 60 | 38 | 41 | 32 | 24 | 47 | 846 |
| Benito Village | | | | | | | | | | | | | | | | | | | |
| | F | 4 | 9 | 11 | 19 | 8 | 20 | 13 | 12 | 17 | 15 | 15 | 17 | 13 | 15 | 10 | 13 | 38 | 249 |
| | M | 2 | 15 | 16 | 25 | 18 | 11 | 8 | 13 | 14 | 12 | 23 | 21 | 21 | 17 | 10 | 9 | 27 | 262 |
| Bowsman Village | | | | | | | | | | | | | | | | | | | |
| | F | 6 | 13 | 25 | 18 | 24 | 25 | 17 | 22 | 19 | 22 | 19 | 16 | 20 | 19 | 13 | 4 | 15 | 297 |
| | M | 6 | 26 | 27 | 19 | 23 | 21 | 15 | 15 | 21 | 19 | 18 | 20 | 15 | 19 | 13 | 8 | 10 | 295 |
| Dauphin City | | | | | | | | | | | | | | | | | | | |
| | F | 54 | 236 | 240 | 279 | 287 | 272 | 245 | 263 | 242 | 260 | 310 | 342 | 301 | 270 | 239 | 199 | 751 | 4,790 |
| | M | 54 | 214 | 271 | 254 | 271 | 246 | 224 | 226 | 242 | 255 | 274 | 260 | 282 | 221 | 188 | 188 | 423 | 4,093 |
| Dauphin RM | | | | | | | | | | | | | | | | | | | |
| | F | 5 | 21 | 33 | 46 | 46 | 34 | 42 | 34 | 43 | 42 | 68 | 77 | 82 | 66 | 37 | 27 | 39 | 742 |
| | M | 10 | 27 | 30 | 43 | 67 | 62 | 43 | 45 | 38 | 46 | 66 | 78 | 107 | 64 | 64 | 32 | 61 | 883 |
| Ethelbert RM | | | | | | | | | | | | | | | | | | | |
| | F | 1 | 3 | 9 | 6 | 4 | 10 | 7 | 4 | 3 | 6 | 10 | 12 | 14 | 16 | 13 | 12 | 11 | 141 |
| | M | 0 | 3 | 5 | 7 | 7 | 13 | 7 | 5 | 5 | 12 | 13 | 11 | 17 | 16 | 17 | 12 | 18 | 168 |
| Ethelbert Village | | | | | | | | | | | | | | | | | | | |
| | F | 1 | 7 | 8 | 9 | 17 | 7 | 8 | 7 | 15 | 7 | 11 | 13 | 17 | 16 | 10 | 7 | 26 | 186 |
| | M | 3 | 8 | 9 | 9 | 15 | 7 | 7 | 11 | 12 | 16 | 12 | 14 | 12 | 15 | 14 | 15 | 18 | 197 |
| Gilbert Plains RM | | | | | | | | | | | | | | | | | | | |
| | F | 1 | 15 | 9 | 14 | 23 | 17 | 7 | 11 | 12 | 21 | 34 | 39 | 34 | 27 | 18 | 12 | 24 | 318 |
| | M | 3 | 4 | 13 | 26 | 26 | 35 | 16 | 16 | 14 | 19 | 26 | 41 | 38 | 28 | 24 | 13 | 26 | 368 |
| Gilbert Plains Village | | | | | | | | | | | | | | | | | | | |
| | F | 8 | 31 | 31 | 49 | 27 | 24 | 29 | 35 | 29 | 36 | 32 | 27 | 30 | 23 | 28 | 18 | 78 | 535 |
| | M | 9 | 28 | 32 | 40 | 32 | 19 | 26 | 28 | 29 | 38 | 30 | 27 | 23 | 34 | 24 | 22 | 46 | 487 |
| Grandview RM | | | | | | | | | | | | | | | | | | | |
| | F | 2 | 9 | 11 | 19 | 20 | 13 | 8 | 9 | 12 | 12 | 21 | 28 | 32 | 22 | 20 | 7 | 29 | 274 |
| | M | 2 | 4 | 18 | 14 | 10 | 16 | 17 | 10 | 14 | 12 | 22 | 26 | 41 | 33 | 14 | 22 | 23 | 298 |
| Grandview Town | | | | | | | | | | | | | | | | | | | |
| | F | 6 | 18 | 20 | 23 | 17 | 11 | 25 | 29 | 16 | 21 | 20 | 36 | 35 | 36 | 37 | 25 | 123 | 498 |
| | M | 3 | 17 | 21 | 20 | 19 | 26 | 21 | 23 | 28 | 13 | 32 | 20 | 35 | 34 | 44 | 24 | 69 | 449 |
| Hillsburg RM | | | | | | | | | | | | | | | | | | | |
| | F | 3 | 3 | 9 | 13 | 16 | 8 | 8 | 11 | 5 | 12 | 15 | 12 | 19 | 13 | 9 | 2 | 10 | 168 |
| | M | 0 | 10 | 10 | 11 | 24 | 21 | 10 | 7 | 6 | 12 | 14 | 12 | 20 | 18 | 11 | 6 | 10 | 202 |

Manitoba Health Population Report - June 1, 2010

Parkland R.H.A.

| Municipality | Gender | Under 1 | 1 - 4 | 5 - 9 | 10 - 14 | 15 - 19 | 20 - 24 | 25 - 29 | 30 - 34 | 35 - 39 | 40 - 44 | 45 - 49 | 50 - 54 | 55 - 59 | 60 - 64 | 65 - 69 | 70 - 74 | 75 + | Total |
|-------------------------|---------------|----------------|--------------|--------------|----------------|----------------|----------------|----------------|----------------|----------------|----------------|----------------|----------------|----------------|----------------|----------------|----------------|-------------|--------------|
| Lawrence RM | F | 1 | 9 | 16 | 10 | 8 | 6 | 5 | 10 | 12 | 13 | 16 | 21 | 21 | 22 | 24 | 14 | 21 | 229 |
| | M | 0 | 8 | 9 | 7 | 16 | 14 | 9 | 13 | 12 | 17 | 24 | 30 | 23 | 20 | 23 | 17 | 35 | 277 |
| McCreary RM | F | 0 | 6 | 9 | 10 | 9 | 4 | 4 | 6 | 9 | 5 | 14 | 10 | 17 | 8 | 13 | 5 | 17 | 146 |
| | M | 1 | 5 | 6 | 6 | 7 | 10 | 11 | 10 | 9 | 7 | 12 | 12 | 23 | 14 | 10 | 8 | 21 | 172 |
| McCreary Village | F | 3 | 20 | 20 | 15 | 14 | 15 | 24 | 23 | 12 | 15 | 19 | 19 | 26 | 22 | 24 | 21 | 54 | 346 |
| | M | 10 | 18 | 21 | 24 | 16 | 11 | 17 | 21 | 16 | 20 | 14 | 11 | 26 | 23 | 21 | 18 | 36 | 323 |
| Minitonas RM | F | 0 | 5 | 9 | 17 | 15 | 14 | 6 | 5 | 16 | 14 | 14 | 23 | 26 | 29 | 16 | 13 | 21 | 243 |
| | M | 0 | 6 | 5 | 10 | 26 | 18 | 10 | 13 | 15 | 15 | 24 | 22 | 19 | 40 | 17 | 19 | 21 | 280 |
| Minitonas Village | F | 6 | 14 | 23 | 32 | 32 | 16 | 15 | 24 | 29 | 27 | 28 | 24 | 25 | 16 | 18 | 16 | 31 | 376 |
| | M | 4 | 16 | 36 | 36 | 23 | 21 | 15 | 12 | 30 | 24 | 25 | 33 | 25 | 21 | 19 | 15 | 25 | 380 |
| Mossey River RM | F | 2 | 3 | 16 | 19 | 15 | 13 | 3 | 5 | 13 | 17 | 16 | 26 | 18 | 26 | 11 | 17 | 27 | 247 |
| | M | 0 | 5 | 7 | 14 | 29 | 29 | 7 | 7 | 11 | 13 | 32 | 26 | 28 | 27 | 17 | 16 | 30 | 298 |
| Mountain - North RM | F | 5 | 24 | 31 | 26 | 40 | 24 | 22 | 16 | 20 | 32 | 37 | 31 | 32 | 31 | 32 | 17 | 19 | 439 |
| | M | 4 | 23 | 32 | 29 | 49 | 38 | 25 | 23 | 23 | 24 | 37 | 38 | 44 | 31 | 24 | 27 | 33 | 504 |
| Mountain - South RM | F | 4 | 11 | 15 | 15 | 17 | 16 | 3 | 8 | 8 | 13 | 15 | 22 | 21 | 12 | 23 | 14 | 23 | 240 |
| | M | 2 | 11 | 15 | 17 | 19 | 15 | 12 | 10 | 13 | 7 | 24 | 17 | 25 | 25 | 12 | 8 | 35 | 267 |
| Ochre River RM | F | 6 | 18 | 30 | 22 | 37 | 21 | 17 | 19 | 27 | 37 | 38 | 33 | 39 | 41 | 28 | 25 | 23 | 461 |
| | M | 4 | 22 | 26 | 38 | 40 | 31 | 18 | 21 | 19 | 35 | 40 | 38 | 37 | 42 | 35 | 24 | 38 | 508 |
| Roblin Town | F | 14 | 57 | 68 | 56 | 72 | 55 | 55 | 55 | 79 | 69 | 69 | 78 | 89 | 79 | 60 | 55 | 210 | 1,220 |
| | M | 23 | 64 | 55 | 86 | 64 | 72 | 63 | 54 | 75 | 52 | 78 | 78 | 85 | 76 | 59 | 29 | 131 | 1,144 |
| Shell River RM | F | 3 | 9 | 16 | 25 | 28 | 20 | 13 | 14 | 16 | 18 | 40 | 38 | 43 | 33 | 37 | 33 | 56 | 442 |
| | M | 5 | 13 | 13 | 24 | 28 | 33 | 21 | 16 | 16 | 22 | 35 | 48 | 40 | 45 | 29 | 30 | 59 | 477 |
| Ste Rose du Lac Village | F | 6 | 33 | 40 | 48 | 34 | 35 | 36 | 39 | 27 | 42 | 39 | 50 | 51 | 43 | 27 | 30 | 110 | 690 |
| | M | 5 | 30 | 39 | 42 | 33 | 36 | 33 | 30 | 34 | 37 | 40 | 39 | 42 | 44 | 44 | 26 | 53 | 607 |

Manitoba Health Population Report - June 1, 2010

Parkland R.H.A.

| Municipality | Gender | Under 1 | 1 - 4 | 5 - 9 | 10 - 14 | 15 - 19 | 20 - 24 | 25 - 29 | 30 - 34 | 35 - 39 | 40 - 44 | 45 - 49 | 50 - 54 | 55 - 59 | 60 - 64 | 65 - 69 | 70 - 74 | 75 + | Total |
|---|--------|---------|-------|-------|---------|---------|---------|---------|---------|---------|---------|---------|---------|---------|---------|---------|---------|-------|--------|
| Ste Rose RM | | | | | | | | | | | | | | | | | | | |
| | F | 2 | 8 | 6 | 18 | 20 | 11 | 9 | 9 | 19 | 19 | 25 | 33 | 35 | 23 | 22 | 20 | 28 | 307 |
| | M | 2 | 13 | 13 | 21 | 20 | 22 | 15 | 14 | 20 | 23 | 23 | 33 | 36 | 36 | 31 | 13 | 22 | 357 |
| Swan River RM | | | | | | | | | | | | | | | | | | | |
| | F | 5 | 22 | 31 | 34 | 58 | 46 | 30 | 22 | 32 | 38 | 45 | 68 | 74 | 73 | 46 | 30 | 79 | 733 |
| | M | 8 | 28 | 28 | 38 | 49 | 50 | 42 | 31 | 34 | 31 | 53 | 77 | 86 | 57 | 63 | 48 | 78 | 801 |
| Swan River Town | | | | | | | | | | | | | | | | | | | |
| | F | 33 | 126 | 153 | 167 | 166 | 156 | 144 | 135 | 168 | 169 | 218 | 161 | 158 | 159 | 121 | 110 | 402 | 2,746 |
| | M | 36 | 149 | 139 | 176 | 203 | 173 | 135 | 134 | 132 | 143 | 199 | 178 | 148 | 126 | 122 | 96 | 268 | 2,557 |
| Unorganized Territories - Parkland | | | | | | | | | | | | | | | | | | | |
| | F | 32 | 119 | 103 | 138 | 161 | 106 | 71 | 85 | 86 | 79 | 82 | 77 | 77 | 47 | 34 | 21 | 39 | 1,357 |
| | M | 38 | 126 | 157 | 141 | 151 | 115 | 91 | 96 | 87 | 98 | 85 | 92 | 65 | 65 | 49 | 27 | 29 | 1,512 |
| Winnipegosis Village | | | | | | | | | | | | | | | | | | | |
| | F | 1 | 11 | 16 | 22 | 23 | 14 | 16 | 20 | 17 | 20 | 34 | 31 | 27 | 18 | 13 | 16 | 57 | 356 |
| | M | 2 | 19 | 17 | 18 | 29 | 22 | 16 | 19 | 19 | 15 | 26 | 40 | 28 | 25 | 16 | 16 | 35 | 362 |
| Non-FN Sub-Total(Sex) | | | | | | | | | | | | | | | | | | | |
| | F | 231 | 927 | 1,071 | 1,218 | 1,300 | 1,066 | 934 | 967 | 1,047 | 1,132 | 1,352 | 1,404 | 1,423 | 1,243 | 1,016 | 809 | 2,393 | 19,533 |
| | M | 254 | 990 | 1,146 | 1,262 | 1,390 | 1,246 | 979 | 956 | 1,032 | 1,092 | 1,354 | 1,402 | 1,429 | 1,257 | 1,046 | 812 | 1,727 | 19,374 |
| Crane River FN | | | | | | | | | | | | | | | | | | | |
| | F | 1 | 22 | 15 | 8 | 17 | 9 | 7 | 7 | 7 | 6 | 7 | 3 | 3 | 1 | 1 | 1 | 1 | 116 |
| | M | 1 | 19 | 14 | 12 | 11 | 8 | 6 | 5 | 5 | 2 | 2 | 5 | 7 | 7 | 0 | 1 | 1 | 106 |
| Ebb & Flow FN | | | | | | | | | | | | | | | | | | | |
| | F | 9 | 50 | 51 | 55 | 43 | 31 | 27 | 23 | 19 | 33 | 21 | 16 | 16 | 4 | 8 | 2 | 6 | 414 |
| | M | 14 | 43 | 47 | 30 | 43 | 24 | 27 | 19 | 18 | 18 | 26 | 13 | 6 | 10 | 4 | 1 | 3 | 346 |
| Indian Birch FN | | | | | | | | | | | | | | | | | | | |
| | F | 3 | 5 | 7 | 3 | 10 | 7 | 2 | 6 | 6 | 3 | 3 | 0 | 5 | 1 | 1 | 0 | 1 | 63 |
| | M | 0 | 6 | 4 | 8 | 8 | 1 | 5 | 3 | 6 | 4 | 2 | 2 | 1 | 3 | 0 | 0 | 2 | 55 |
| Pine Creek FN | | | | | | | | | | | | | | | | | | | |
| | F | 6 | 30 | 27 | 22 | 31 | 22 | 21 | 18 | 20 | 11 | 18 | 18 | 11 | 10 | 7 | 3 | 1 | 276 |
| | M | 6 | 23 | 35 | 30 | 23 | 24 | 30 | 24 | 20 | 22 | 13 | 16 | 13 | 8 | 8 | 2 | 1 | 298 |
| Shoal River FN | | | | | | | | | | | | | | | | | | | |
| | F | 10 | 27 | 22 | 21 | 23 | 25 | 16 | 9 | 13 | 12 | 17 | 7 | 1 | 7 | 2 | 3 | 0 | 215 |
| | M | 7 | 30 | 34 | 17 | 36 | 24 | 19 | 7 | 12 | 17 | 13 | 9 | 5 | 7 | 7 | 2 | 5 | 251 |
| Valley River FN | | | | | | | | | | | | | | | | | | | |
| | F | 4 | 17 | 11 | 20 | 23 | 19 | 13 | 10 | 6 | 11 | 11 | 7 | 7 | 3 | 5 | 2 | 1 | 170 |
| | M | 6 | 8 | 16 | 18 | 17 | 9 | 8 | 9 | 14 | 11 | 14 | 5 | 5 | 4 | 2 | 7 | 1 | 154 |

Manitoba Health Population Report - June 1, 2010

Parkland R.H.A.

| Municipality | Gender | Under 1 | 1 - 4 | 5 - 9 | 10 - 14 | 15 - 19 | 20 - 24 | 25 - 29 | 30 - 34 | 35 - 39 | 40 - 44 | 45 - 49 | 50 - 54 | 55 - 59 | 60 - 64 | 65 - 69 | 70 - 74 | 75 + | Total |
|----------------------------|---------------|----------------|--------------|--------------|----------------|----------------|----------------|----------------|----------------|----------------|----------------|----------------|----------------|----------------|----------------|----------------|----------------|--------------|---------------|
| Waterhen FN | | | | | | | | | | | | | | | | | | | |
| | F | 2 | 13 | 12 | 15 | 23 | 5 | 7 | 11 | 14 | 9 | 6 | 5 | 4 | 2 | 5 | 1 | 3 | 137 |
| | M | 5 | 8 | 12 | 17 | 14 | 18 | 5 | 7 | 8 | 15 | 13 | 10 | 5 | 4 | 3 | 1 | 5 | 150 |
| FN Sub-Total(Sex) | | F | 35 | 164 | 145 | 144 | 170 | 118 | 93 | 84 | 85 | 83 | 56 | 47 | 28 | 29 | 12 | 13 | 1,391 |
| | M | 39 | 137 | 162 | 132 | 152 | 108 | 100 | 74 | 83 | 89 | 83 | 60 | 42 | 43 | 24 | 14 | 18 | 1,360 |
| RHA Sub-Total (Sex) | | F | 266 | 1,091 | 1,216 | 1,362 | 1,470 | 1,184 | 1,027 | 1,051 | 1,217 | 1,435 | 1,460 | 1,470 | 1,271 | 1,045 | 821 | 2,406 | 20,924 |
| | M | 293 | 1,127 | 1,308 | 1,394 | 1,542 | 1,354 | 1,079 | 1,030 | 1,115 | 1,181 | 1,437 | 1,462 | 1,471 | 1,300 | 1,070 | 826 | 1,745 | 20,734 |
| RHA Total | | | 559 | 2,218 | 2,524 | 2,756 | 3,012 | 2,538 | 2,106 | 2,081 | 2,398 | 2,872 | 2,922 | 2,941 | 2,571 | 2,115 | 1,647 | 4,151 | 41,658 |

Parkland R.H.A.

| Municipality | 2006 | 2007 | 2008 | 2009 | 2010 |
|------------------------------------|-------------|-------------|-------------|-------------|-------------|
| Alonsa - Parkland RM | 1,557 | 1,567 | 1,573 | 1,593 | 1,603 |
| Benito Village | 505 | 509 | 499 | 516 | 511 |
| Bowsman Village | 505 | 537 | 558 | 569 | 592 |
| Dauphin City | 8,766 | 8,734 | 8,694 | 8,848 | 8,883 |
| Dauphin RM | 1,718 | 1,689 | 1,715 | 1,640 | 1,625 |
| Ethelbert RM | 369 | 357 | 336 | 321 | 309 |
| Ethelbert Village | 343 | 341 | 345 | 360 | 383 |
| Gilbert Plains RM | 759 | 736 | 737 | 714 | 686 |
| Gilbert Plains Village | 882 | 910 | 920 | 972 | 1,022 |
| Grandview RM | 688 | 658 | 618 | 595 | 572 |
| Grandview Town | 885 | 903 | 929 | 936 | 947 |
| Hillsburg RM | 422 | 424 | 424 | 385 | 370 |
| Lawrence RM | 545 | 540 | 525 | 523 | 506 |
| McCreary RM | 457 | 357 | 347 | 324 | 318 |
| McCreary Village | 562 | 627 | 650 | 664 | 669 |
| Minitonas RM | 646 | 630 | 590 | 561 | 523 |
| Minitonas Village | 718 | 746 | 757 | 746 | 756 |
| Mossey River RM | 616 | 598 | 579 | 555 | 545 |
| Mountain - North RM | 1,029 | 983 | 988 | 949 | 943 |
| Mountain - South RM | 544 | 545 | 562 | 521 | 507 |
| Ochre River RM | 1,035 | 1,016 | 1,001 | 982 | 969 |
| Park RM - Parkland | 350 | 335 | 313 | 301 | - |
| Roblin Town | 2,123 | 2,195 | 2,254 | 2,321 | 2,364 |
| Shell River RM | 745 | 719 | 692 | 640 | 919 |
| Ste Rose du Lac Village | 1,168 | 1,209 | 1,246 | 1,254 | 1,297 |
| Ste Rose RM | 746 | 728 | 717 | 696 | 664 |
| Swan River RM | 1,728 | 1,670 | 1,624 | 1,555 | 1,534 |
| Swan River Town | 5,231 | 5,216 | 5,196 | 5,246 | 5,303 |
| Unorganized Territories - Parkland | 2,764 | 2,836 | 2,786 | 2,842 | 2,869 |

(1) Due to amalgamation, the RM of Park North's population is now part of the RM of Shell River, as of June 2010's population.

Parkland R.H.A.

| Municipality | 2006 | 2007 | 2008 | 2009 | 2010 |
|-------------------------|---------------|---------------|---------------|---------------|---------------|
| Winnipegosis Village | 722 | 713 | 707 | 725 | 718 |
| Non-FN Sub-Total | 39,128 | 39,028 | 38,882 | 38,854 | 38,907 |
| Crane River FN | 211 | 216 | 230 | 227 | 222 |
| Ebb & Flow FN | 656 | 673 | 706 | 733 | 760 |
| Indian Birch FN | 126 | 135 | 126 | 122 | 118 |
| Pine Creek FN | 555 | 561 | 572 | 581 | 574 |
| Shoal River FN | 415 | 433 | 448 | 467 | 466 |
| Valley River FN | 346 | 335 | 311 | 314 | 324 |
| Waterhen FN | 288 | 285 | 294 | 292 | 287 |
| FN Sub-Total | 2,597 | 2,638 | 2,687 | 2,736 | 2,751 |
| R.H.A. Total | 41,725 | 41,666 | 41,569 | 41,590 | 41,658 |

(1) Due to amalgamation, the RM of Park North's population is now part of the RM of Shell River, as of June 2010's population.

Parkland R.H.A.**Age Group 65+**

| Municipality | 2006 | 2007 | 2008 | 2009 | 2010 |
|------------------------------------|-------------|-------------|-------------|-------------|-------------|
| Alonsa - Parkland RM | 189 | 195 | 193 | 200 | 194 |
| Benito Village | 113 | 110 | 115 | 111 | 107 |
| Bowsman Village | 54 | 51 | 54 | 58 | 63 |
| Dauphin City | 2,053 | 2,028 | 2,011 | 2,037 | 1,988 |
| Dauphin RM | 257 | 249 | 250 | 248 | 260 |
| Ethelbert RM | 86 | 86 | 82 | 87 | 83 |
| Ethelbert Village | 93 | 91 | 90 | 93 | 90 |
| Gilbert Plains RM | 101 | 103 | 115 | 114 | 117 |
| Gilbert Plains Village | 213 | 213 | 213 | 218 | 216 |
| Grandview RM | 124 | 119 | 115 | 115 | 115 |
| Grandview Town | 290 | 297 | 304 | 313 | 322 |
| Hillsburg RM | 42 | 46 | 47 | 47 | 48 |
| Lawrence RM | 127 | 129 | 132 | 143 | 134 |
| McCreary RM | 94 | 73 | 71 | 74 | 74 |
| McCreary Village | 153 | 176 | 180 | 183 | 174 |
| Minitonas RM | 123 | 114 | 110 | 105 | 107 |
| Minitonas Village | 119 | 124 | 131 | 133 | 124 |
| Mossey River RM | 118 | 121 | 116 | 117 | 118 |
| Mountain - North RM | 168 | 164 | 171 | 169 | 152 |
| Mountain - South RM | 115 | 127 | 124 | 116 | 115 |
| Ochre River RM | 165 | 166 | 174 | 170 | 173 |
| Park RM - Parkland | 72 | 71 | 70 | 66 | - |
| Roblin Town | 558 | 547 | 541 | 541 | 544 |
| Shell River RM | 181 | 181 | 177 | 173 | 244 |
| Ste Rose du Lac Village | 268 | 265 | 277 | 279 | 290 |
| Ste Rose RM | 122 | 122 | 130 | 137 | 136 |
| Swan River RM | 348 | 355 | 349 | 345 | 344 |
| Swan River Town | 1,065 | 1,056 | 1,063 | 1,102 | 1,119 |
| Unorganized Territories - Parkland | 172 | 184 | 193 | 195 | 199 |

(1) Due to amalgamation, the RM of Park North's population is now part of the RM of Shell River, as of June 2010's population.

Parkland R.H.A.**Age Group 65+**

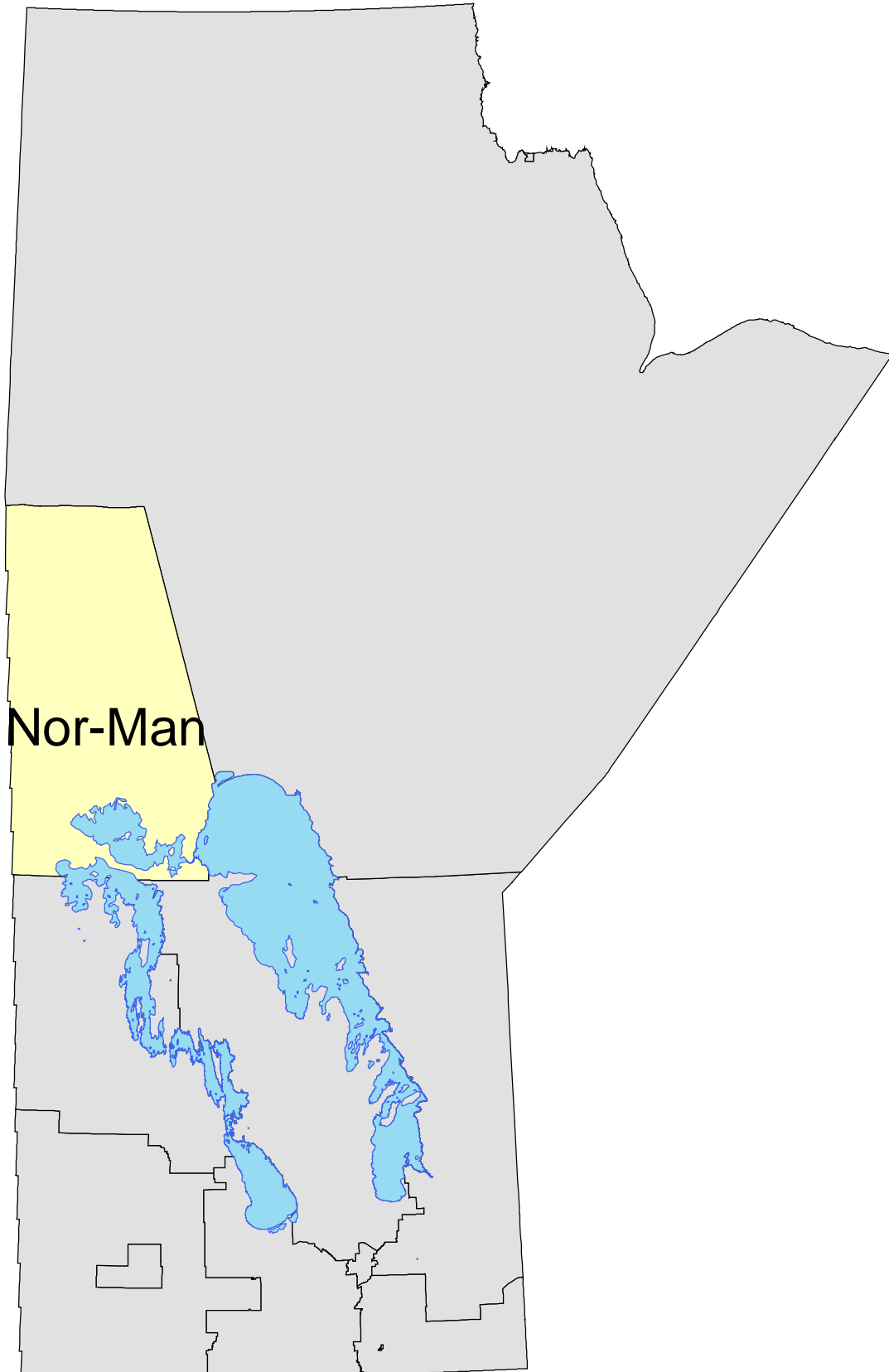
| Municipality | 2006 | 2007 | 2008 | 2009 | 2010 |
|-------------------------|--------------|--------------|--------------|--------------|--------------|
| Winnipegosis Village | 160 | 160 | 156 | 160 | 153 |
| Non-FN Sub-Total | 7,743 | 7,723 | 7,754 | 7,849 | 7,803 |
| Crane River FN | 6 | 6 | 5 | 5 | 5 |
| Ebb & Flow FN | 18 | 18 | 20 | 20 | 24 |
| Indian Birch FN | 4 | 4 | 4 | 4 | 4 |
| Pine Creek FN | 16 | 16 | 16 | 17 | 22 |
| Shoal River FN | 17 | 18 | 20 | 20 | 19 |
| Valley River FN | 12 | 14 | 14 | 15 | 18 |
| Waterhen FN | 14 | 14 | 15 | 16 | 18 |
| FN Sub-Total | 87 | 90 | 94 | 97 | 110 |
| R.H.A. Total | 7,830 | 7,813 | 7,848 | 7,946 | 7,913 |

(1) Due to amalgamation, the RM of Park North's population is now part of the RM of Shell River, as of June 2010's population.

Population of Nor-Man RHA

June 1, 2010

Manitoba RHAs -- Nor-Man RHA



Manitoba Health Population Report - June 1, 2010

Nor-Man R.H.A.

| District | Gender | Under 1 | 1 - 4 | 5 - 9 | 10 - 14 | 15 - 19 | 20 - 24 | 25 - 29 | 30 - 34 | 35 - 39 | 40 - 44 | 45 - 49 | 50 - 54 | 55 - 59 | 60 - 64 | 65 - 69 | 70 - 74 | 75 + | Total |
|---|---------------|----------------|--------------|--------------|----------------|----------------|----------------|----------------|----------------|----------------|----------------|----------------|----------------|----------------|----------------|----------------|----------------|-------------|--------------|
| Flin Flon/Snow Lake/Cranberry Portage | | | | | | | | | | | | | | | | | | | |
| | F | 50 | 170 | 197 | 206 | 270 | 221 | 215 | 243 | 224 | 212 | 338 | 370 | 298 | 219 | 163 | 127 | 278 | 3,801 |
| | M | 41 | 179 | 207 | 236 | 271 | 230 | 219 | 228 | 202 | 222 | 298 | 433 | 354 | 279 | 159 | 133 | 170 | 3,861 |
| Sheridon/Cormorant/Grand Rapids/Moose Lake/Easterville/Pukatawagan | | | | | | | | | | | | | | | | | | | |
| | F | 101 | 325 | 331 | 345 | 293 | 255 | 180 | 183 | 170 | 196 | 162 | 147 | 88 | 59 | 50 | 49 | 41 | 2,975 |
| | M | 101 | 332 | 364 | 343 | 355 | 234 | 180 | 153 | 187 | 175 | 191 | 141 | 113 | 76 | 54 | 32 | 52 | 3,083 |
| The Pas/OCN/Kelsey | | | | | | | | | | | | | | | | | | | |
| | F | 96 | 421 | 439 | 437 | 464 | 396 | 352 | 370 | 372 | 363 | 372 | 402 | 336 | 276 | 151 | 115 | 185 | 5,547 |
| | M | 109 | 358 | 449 | 434 | 440 | 367 | 305 | 313 | 341 | 317 | 388 | 379 | 352 | 301 | 189 | 126 | 135 | 5,303 |
| RHA Sub-Total (Sex) | | | | | | | | | | | | | | | | | | | |
| | F | 247 | 916 | 967 | 988 | 1,027 | 872 | 747 | 796 | 766 | 771 | 872 | 919 | 722 | 554 | 364 | 291 | 504 | 12,323 |
| | M | 251 | 869 | 1,020 | 1,013 | 1,066 | 831 | 704 | 694 | 730 | 714 | 877 | 953 | 819 | 656 | 402 | 291 | 357 | 12,247 |
| RHA Total | | | | | | | | | | | | | | | | | | | |
| | | 498 | 1,785 | 1,987 | 2,001 | 2,093 | 1,703 | 1,451 | 1,490 | 1,496 | 1,485 | 1,749 | 1,872 | 1,541 | 1,210 | 766 | 582 | 861 | 24,570 |

Nor-Man R.H.A.

| District | 2006 | 2007 | 2008 | 2009 | 2010 |
|---|---------------|---------------|---------------|---------------|---------------|
| Flin Flon/Snow Lake/Cranberry Portage | 7,754 | 7,714 | 7,606 | 7,600 | 7,662 |
| Sherridon/Cormorant/Grand Rapids/Moose Lake/Easterville/Pukatawagan | 5,780 | 5,823 | 5,924 | 5,986 | 6,058 |
| The Pas/OCN/Kelsey | 10,806 | 10,672 | 10,560 | 10,642 | 10,850 |
| R.H.A. Total | 24,340 | 24,209 | 24,090 | 24,228 | 24,570 |

Note: Manitoba Health Districts are defined by the RHAs, and are subject to change over time. For comparability, all populations have been tabulated using current district definitions, even if different definitions were in use during that population's year.

| Nor-Man R.H.A. | Age Group 65+ | | | | |
|---|----------------------|--------------|--------------|--------------|--------------|
| District | 2006 | 2007 | 2008 | 2009 | 2010 |
| Flin Flon/Snow Lake/Cranberry Portage | 973 | 989 | 986 | 1,002 | 1,030 |
| Sherridon/Cormorant/Grand Rapids/Moose Lake/Easterville/Pukatawagan | 251 | 249 | 261 | 276 | 278 |
| The Pas/OCN/Kelsey | 813 | 832 | 839 | 866 | 901 |
| R.H.A. Total | 2,037 | 2,070 | 2,086 | 2,144 | 2,209 |

Note: Manitoba Health Districts are defined by the RHAs, and are subject to change over time. For comparability, all populations have been tabulated using current district definitions, even if different definitions were in use during that population's year.

Manitoba Health Population Report - June 1, 2010

Nor-Man R.H.A.

| Municipality | Gender | Under 1 | 1 - 4 | 5 - 9 | 10 - 14 | 15 - 19 | 20 - 24 | 25 - 29 | 30 - 34 | 35 - 39 | 40 - 44 | 45 - 49 | 50 - 54 | 55 - 59 | 60 - 64 | 65 - 69 | 70 - 74 | 75 + | Total |
|----------------------------------|---------------|----------------|--------------|--------------|----------------|----------------|----------------|----------------|----------------|----------------|----------------|----------------|----------------|----------------|----------------|----------------|----------------|-------------|--------------|
| Flin Flon City | | | | | | | | | | | | | | | | | | | |
| | F | 42 | 135 | 160 | 154 | 215 | 184 | 185 | 202 | 174 | 163 | 262 | 306 | 239 | 156 | 115 | 95 | 248 | 3,035 |
| | M | 27 | 145 | 167 | 188 | 211 | 192 | 174 | 184 | 154 | 173 | 227 | 346 | 300 | 190 | 112 | 93 | 140 | 3,023 |
| Grand Rapids Town | | | | | | | | | | | | | | | | | | | |
| | F | 8 | 27 | 29 | 38 | 33 | 24 | 25 | 20 | 15 | 31 | 23 | 23 | 16 | 12 | 15 | 4 | 6 | 349 |
| | M | 13 | 31 | 22 | 25 | 34 | 21 | 16 | 17 | 24 | 21 | 32 | 19 | 16 | 15 | 9 | 7 | 5 | 327 |
| Kelsey RM | | | | | | | | | | | | | | | | | | | |
| | F | 19 | 88 | 85 | 74 | 96 | 78 | 66 | 65 | 71 | 62 | 97 | 103 | 113 | 78 | 67 | 36 | 28 | 1,226 |
| | M | 20 | 68 | 95 | 87 | 112 | 95 | 74 | 68 | 75 | 63 | 99 | 100 | 107 | 106 | 69 | 52 | 37 | 1,327 |
| Snow Lake Town | | | | | | | | | | | | | | | | | | | |
| | F | 4 | 17 | 16 | 35 | 35 | 21 | 17 | 20 | 22 | 33 | 45 | 44 | 29 | 35 | 24 | 23 | 22 | 442 |
| | M | 9 | 14 | 17 | 25 | 34 | 22 | 28 | 21 | 24 | 35 | 32 | 59 | 31 | 49 | 21 | 22 | 19 | 462 |
| The Pas City | | | | | | | | | | | | | | | | | | | |
| | F | 56 | 251 | 268 | 293 | 298 | 251 | 232 | 260 | 274 | 255 | 259 | 280 | 215 | 191 | 92 | 76 | 158 | 3,709 |
| | M | 67 | 235 | 265 | 294 | 268 | 219 | 211 | 220 | 241 | 218 | 280 | 270 | 229 | 201 | 126 | 85 | 101 | 3,530 |
| Unorganized Territories - Norman | | | | | | | | | | | | | | | | | | | |
| | F | 32 | 97 | 131 | 120 | 102 | 93 | 68 | 90 | 72 | 70 | 68 | 69 | 41 | 33 | 21 | 25 | 15 | 1,147 |
| | M | 33 | 118 | 138 | 142 | 130 | 97 | 75 | 83 | 98 | 64 | 82 | 60 | 60 | 40 | 32 | 15 | 26 | 1,293 |
| Non-FN Sub-Total(Sex) | | | | | | | | | | | | | | | | | | | |
| | F | 161 | 615 | 689 | 714 | 779 | 651 | 593 | 657 | 628 | 614 | 754 | 825 | 653 | 505 | 334 | 259 | 477 | 9,908 |
| | M | 169 | 611 | 704 | 761 | 789 | 646 | 578 | 593 | 616 | 574 | 752 | 854 | 743 | 601 | 369 | 274 | 328 | 9,962 |
| Chemahawin FN | | | | | | | | | | | | | | | | | | | |
| | F | 14 | 50 | 45 | 45 | 39 | 36 | 14 | 14 | 24 | 28 | 18 | 6 | 7 | 2 | 7 | 1 | 3 | 353 |
| | M | 10 | 42 | 52 | 53 | 49 | 26 | 22 | 10 | 22 | 31 | 17 | 12 | 6 | 3 | 5 | 4 | 4 | 368 |
| Grand Rapids FN | | | | | | | | | | | | | | | | | | | |
| | F | 7 | 35 | 17 | 25 | 18 | 25 | 16 | 13 | 12 | 11 | 15 | 11 | 5 | 3 | 2 | 3 | 2 | 220 |
| | M | 11 | 35 | 27 | 17 | 33 | 18 | 16 | 3 | 9 | 16 | 16 | 18 | 6 | 5 | 0 | 1 | 4 | 235 |
| Mathias Colomb FN | | | | | | | | | | | | | | | | | | | |
| | F | 29 | 83 | 85 | 82 | 76 | 57 | 45 | 36 | 28 | 42 | 25 | 29 | 15 | 5 | 2 | 11 | 15 | 665 |
| | M | 27 | 78 | 90 | 82 | 82 | 53 | 35 | 27 | 21 | 37 | 31 | 28 | 17 | 9 | 3 | 4 | 13 | 637 |
| Moose Lake FN | | | | | | | | | | | | | | | | | | | |
| | F | 11 | 33 | 24 | 35 | 25 | 20 | 12 | 10 | 19 | 14 | 13 | 9 | 4 | 4 | 3 | 5 | 0 | 241 |
| | M | 7 | 28 | 35 | 24 | 27 | 19 | 16 | 13 | 13 | 6 | 13 | 4 | 8 | 4 | 5 | 1 | 0 | 223 |
| The Pas FN | | | | | | | | | | | | | | | | | | | |
| | F | 25 | 100 | 107 | 87 | 90 | 83 | 67 | 66 | 55 | 62 | 47 | 39 | 38 | 35 | 16 | 12 | 7 | 936 |
| | M | 27 | 75 | 112 | 76 | 86 | 69 | 37 | 48 | 49 | 50 | 48 | 37 | 39 | 34 | 20 | 7 | 8 | 822 |

Manitoba Health Population Report - June 1, 2010

Nor-Man R.H.A.

| Municipality | Gender | Under 1 | 1 - 4 | 5 - 9 | 10 - 14 | 15 - 19 | 20 - 24 | 25 - 29 | 30 - 34 | 35 - 39 | 40 - 44 | 45 - 49 | 50 - 54 | 55 - 59 | 60 - 64 | 65 - 69 | 70 - 74 | 75 + | Total |
|---------------------|--------|------------|--------------|--------------|--------------|--------------|--------------|--------------|--------------|--------------|--------------|--------------|--------------|--------------|--------------|------------|------------|------------|---------------|
| FN Sub-Total(Sex) | F | 86 | 301 | 278 | 274 | 248 | 221 | 154 | 139 | 138 | 157 | 118 | 94 | 69 | 49 | 30 | 32 | 27 | 2,415 |
| | M | 82 | 258 | 316 | 252 | 277 | 185 | 126 | 101 | 114 | 140 | 125 | 99 | 76 | 55 | 33 | 17 | 29 | 2,285 |
| RHA Sub-Total (Sex) | F | 247 | 916 | 967 | 988 | 1,027 | 872 | 747 | 796 | 766 | 771 | 872 | 919 | 722 | 554 | 364 | 291 | 504 | 12,323 |
| | M | 251 | 869 | 1,020 | 1,013 | 1,066 | 831 | 704 | 694 | 730 | 714 | 877 | 953 | 819 | 656 | 402 | 291 | 357 | 12,247 |
| RHA Total | | 498 | 1,785 | 1,987 | 2,001 | 2,093 | 1,703 | 1,451 | 1,490 | 1,496 | 1,485 | 1,749 | 1,872 | 1,541 | 1,210 | 766 | 582 | 861 | 24,570 |

Nor-Man R.H.A.

| Municipality | 2006 | 2007 | 2008 | 2009 | 2010 |
|----------------------------------|---------------|---------------|---------------|---------------|---------------|
| Flin Flon City | 6,179 | 6,144 | 6,013 | 5,999 | 6,058 |
| Grand Rapids Town | 699 | 687 | 685 | 683 | 676 |
| Kelsey RM | 2,569 | 2,590 | 2,508 | 2,534 | 2,553 |
| Snow Lake Town | 904 | 883 | 915 | 899 | 904 |
| The Pas City | 7,285 | 7,138 | 7,060 | 7,106 | 7,239 |
| Unorganized Territories - Norman | 2,476 | 2,478 | 2,468 | 2,417 | 2,440 |
| Non-FN Sub-Total | 20,112 | 19,920 | 19,649 | 19,638 | 19,870 |
| Chemahawin FN | 605 | 619 | 671 | 704 | 721 |
| Grand Rapids FN | 389 | 406 | 425 | 457 | 455 |
| Mathias Colomb FN | 1,223 | 1,232 | 1,242 | 1,260 | 1,302 |
| Moose Lake FN | 388 | 401 | 433 | 465 | 464 |
| The Pas FN | 1,623 | 1,631 | 1,670 | 1,704 | 1,758 |
| FN Sub-Total | 4,228 | 4,289 | 4,441 | 4,590 | 4,700 |
| R.H.A. Total | 24,340 | 24,209 | 24,090 | 24,228 | 24,570 |

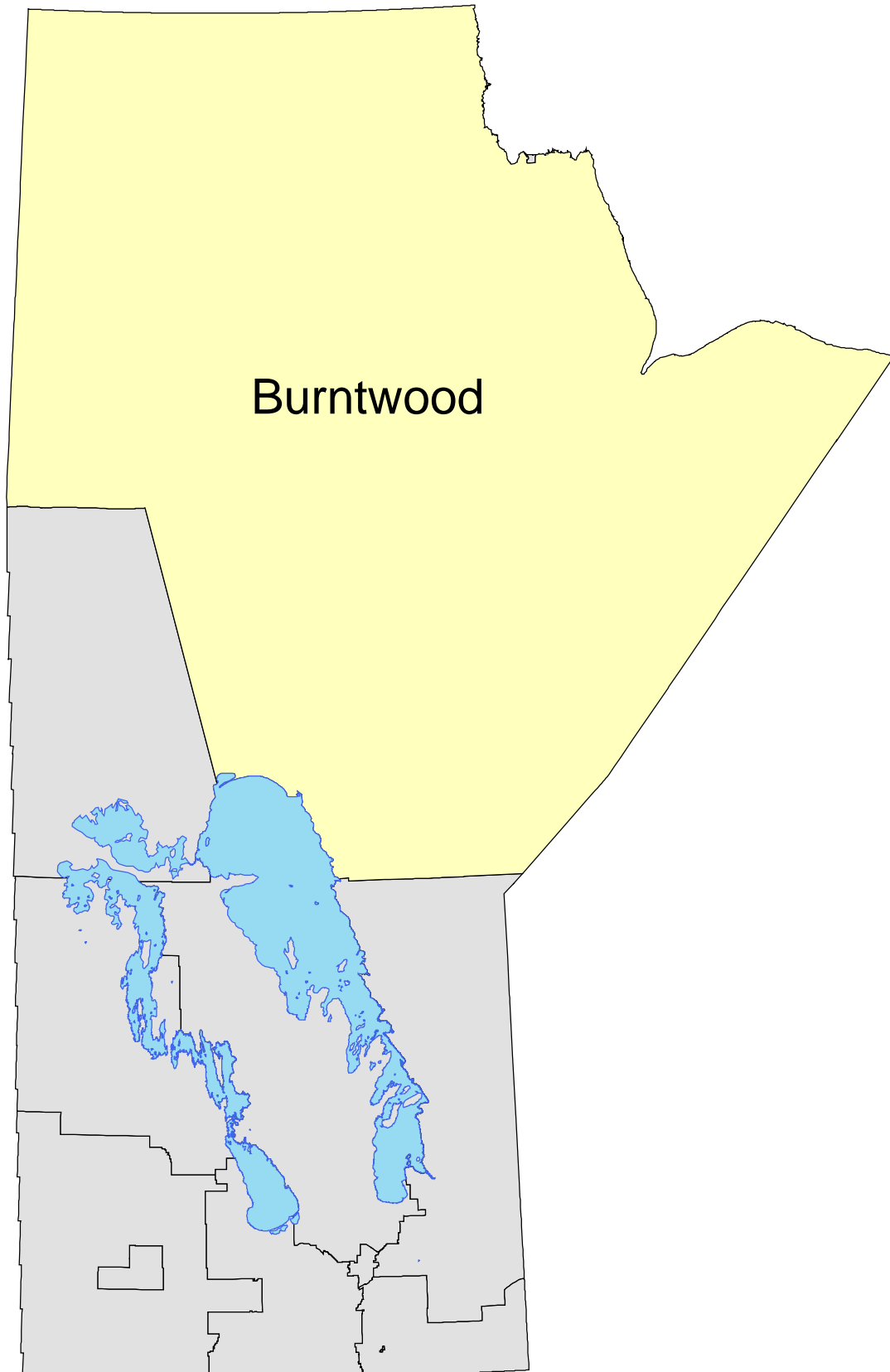
Nor-Man R.H.A.**Age Group 65+**

| Municipality | 2006 | 2007 | 2008 | 2009 | 2010 |
|----------------------------------|--------------|--------------|--------------|--------------|--------------|
| Flin Flon City | 802 | 805 | 788 | 792 | 803 |
| Grand Rapids Town | 32 | 32 | 39 | 44 | 46 |
| Kelsey RM | 237 | 247 | 259 | 272 | 289 |
| Snow Lake Town | 105 | 113 | 115 | 117 | 131 |
| The Pas City | 591 | 606 | 609 | 628 | 638 |
| Unorganized Territories - Norman | 114 | 112 | 120 | 130 | 134 |
| Non-FN Sub-Total | 1,881 | 1,915 | 1,930 | 1,983 | 2,041 |
| Chemahawin FN | 18 | 19 | 22 | 24 | 24 |
| Grand Rapids FN | 19 | 17 | 16 | 15 | 12 |
| Mathias Colomb FN | 53 | 54 | 50 | 49 | 48 |
| Moose Lake FN | 15 | 15 | 14 | 14 | 14 |
| The Pas FN | 51 | 50 | 54 | 59 | 70 |
| FN Sub-Total | 156 | 155 | 156 | 161 | 168 |
| R.H.A. Total | 2,037 | 2,070 | 2,086 | 2,144 | 2,209 |

Population of Burntwood RHA

June 1, 2010

Manitoba RHAs -- Burntwood RHA



Manitoba Health Population Report - June 1, 2010

Burntwood R.H.A.

| District | Gender | Under 1 | 1 - 4 | 5 - 9 | 10 - 14 | 15 - 19 | 20 - 24 | 25 - 29 | 30 - 34 | 35 - 39 | 40 - 44 | 45 - 49 | 50 - 54 | 55 - 59 | 60 - 64 | 65 - 69 | 70 - 74 | 75 + | Total |
|--|---------------|----------------|--------------|--------------|----------------|----------------|----------------|----------------|----------------|----------------|----------------|----------------|----------------|----------------|----------------|----------------|----------------|-------------|---------------|
| Churchill/Pukatawagan/Tadoule/Brochet/Lac Brochet | | | | | | | | | | | | | | | | | | | |
| | F | 24 | 80 | 72 | 80 | 81 | 77 | 68 | 48 | 35 | 54 | 31 | 27 | 28 | 23 | 16 | 7 | 18 | 769 |
| | M | 14 | 74 | 65 | 76 | 92 | 73 | 62 | 64 | 73 | 45 | 51 | 33 | 28 | 20 | 16 | 13 | 12 | 811 |
| Cross Lake | | | | | | | | | | | | | | | | | | | |
| | F | 71 | 249 | 231 | 210 | 258 | 214 | 148 | 120 | 142 | 138 | 138 | 86 | 69 | 50 | 32 | 24 | 38 | 2,218 |
| | M | 75 | 275 | 227 | 238 | 262 | 211 | 139 | 121 | 146 | 118 | 133 | 104 | 68 | 52 | 32 | 35 | 21 | 2,257 |
| Gillam/Fox | | | | | | | | | | | | | | | | | | | |
| | F | 21 | 72 | 76 | 63 | 63 | 48 | 72 | 60 | 59 | 51 | 46 | 44 | 29 | 16 | 6 | 2 | 8 | 736 |
| | M | 6 | 72 | 82 | 74 | 63 | 45 | 72 | 60 | 57 | 57 | 62 | 49 | 38 | 19 | 10 | 11 | 8 | 785 |
| Island Lake | | | | | | | | | | | | | | | | | | | |
| | F | 121 | 478 | 488 | 375 | 399 | 341 | 281 | 250 | 216 | 182 | 164 | 132 | 92 | 86 | 57 | 31 | 40 | 3,733 |
| | M | 143 | 521 | 500 | 438 | 394 | 354 | 315 | 261 | 238 | 228 | 171 | 156 | 111 | 73 | 55 | 30 | 25 | 4,013 |
| Lynn Lake/Leaf Rapids/South Indian Lake | | | | | | | | | | | | | | | | | | | |
| | F | 23 | 98 | 122 | 118 | 115 | 89 | 75 | 64 | 57 | 63 | 59 | 56 | 42 | 37 | 20 | 24 | 18 | 1,080 |
| | M | 32 | 111 | 108 | 124 | 110 | 100 | 70 | 51 | 73 | 74 | 65 | 62 | 50 | 39 | 33 | 22 | 21 | 1,145 |
| Nelson House | | | | | | | | | | | | | | | | | | | |
| | F | 45 | 129 | 135 | 162 | 136 | 109 | 71 | 72 | 89 | 90 | 56 | 45 | 38 | 26 | 24 | 11 | 18 | 1,256 |
| | M | 35 | 145 | 173 | 162 | 164 | 87 | 70 | 79 | 81 | 76 | 65 | 61 | 36 | 34 | 16 | 13 | 15 | 1,312 |
| Norway House | | | | | | | | | | | | | | | | | | | |
| | F | 64 | 284 | 241 | 240 | 268 | 250 | 211 | 166 | 178 | 151 | 147 | 138 | 88 | 64 | 49 | 36 | 30 | 2,605 |
| | M | 82 | 274 | 282 | 206 | 262 | 237 | 187 | 168 | 174 | 190 | 167 | 122 | 98 | 64 | 61 | 26 | 20 | 2,620 |
| Oxford House/Gods Lake Narrows/Gods River | | | | | | | | | | | | | | | | | | | |
| | F | 51 | 227 | 219 | 222 | 218 | 173 | 146 | 123 | 117 | 97 | 92 | 74 | 49 | 31 | 42 | 27 | 41 | 1,949 |
| | M | 65 | 230 | 212 | 218 | 213 | 191 | 128 | 149 | 126 | 115 | 108 | 65 | 55 | 35 | 40 | 26 | 33 | 2,009 |
| Shamattawa/York Factory/Split Lake/War Lake | | | | | | | | | | | | | | | | | | | |
| | F | 55 | 213 | 207 | 174 | 184 | 135 | 119 | 100 | 112 | 92 | 83 | 72 | 50 | 44 | 22 | 22 | 13 | 1,697 |
| | M | 66 | 208 | 203 | 170 | 192 | 128 | 112 | 117 | 114 | 123 | 90 | 72 | 56 | 39 | 33 | 23 | 18 | 1,764 |
| Thicket Portage/Pikwitonei/Wabowden | | | | | | | | | | | | | | | | | | | |
| | F | 8 | 32 | 45 | 42 | 43 | 27 | 30 | 25 | 16 | 29 | 38 | 20 | 20 | 16 | 12 | 14 | 8 | 425 |
| | M | 12 | 28 | 21 | 40 | 39 | 41 | 30 | 28 | 19 | 31 | 27 | 31 | 33 | 15 | 11 | 5 | 15 | 426 |
| Thompson | | | | | | | | | | | | | | | | | | | |
| | F | 149 | 519 | 552 | 560 | 560 | 590 | 615 | 571 | 565 | 573 | 571 | 400 | 345 | 214 | 135 | 76 | 87 | 7,082 |
| | M | 124 | 525 | 595 | 609 | 577 | 584 | 628 | 549 | 520 | 602 | 588 | 514 | 373 | 298 | 154 | 76 | 72 | 7,388 |
| RHA Sub-Total (Sex) | | | | | | | | | | | | | | | | | | | |
| | F | 632 | 2,381 | 2,388 | 2,246 | 2,325 | 2,053 | 1,836 | 1,599 | 1,586 | 1,520 | 1,425 | 1,094 | 850 | 607 | 415 | 274 | 319 | 23,550 |
| | M | 654 | 2,463 | 2,468 | 2,355 | 2,368 | 2,051 | 1,813 | 1,647 | 1,621 | 1,659 | 1,527 | 1,269 | 946 | 688 | 461 | 280 | 260 | 24,530 |
| RHA Total | | | | | | | | | | | | | | | | | | | |
| | | 1,286 | 4,844 | 4,856 | 4,601 | 4,693 | 4,104 | 3,649 | 3,246 | 3,207 | 3,179 | 2,952 | 2,363 | 1,796 | 1,295 | 876 | 554 | 579 | 48,080 |

Burntwood R.H.A.

| District | 2006 | 2007 | 2008 | 2009 | 2010 |
|---|---------------|---------------|---------------|---------------|---------------|
| Churchill/Pukatawagan/Tadoule/Brochet/Lac Brochet | 1,576 | 1,606 | 1,568 | 1,601 | 1,580 |
| Cross Lake | 4,367 | 4,315 | 4,402 | 4,459 | 4,475 |
| Gillam/Fox | 1,301 | 1,316 | 1,371 | 1,470 | 1,521 |
| Island Lake | 7,312 | 7,468 | 7,583 | 7,675 | 7,746 |
| Lynn Lake/Leaf Rapids/South Indian Lake | 2,200 | 2,192 | 2,274 | 2,232 | 2,225 |
| Nelson House | 2,440 | 2,488 | 2,497 | 2,536 | 2,568 |
| Norway House | 5,048 | 5,091 | 5,101 | 5,203 | 5,225 |
| Oxford House/Gods Lake Narrows/Gods River | 3,709 | 3,795 | 3,858 | 3,904 | 3,958 |
| Shamattawa/York Factory/Split Lake/War Lake | 3,262 | 3,314 | 3,407 | 3,449 | 3,461 |
| Thicket Portage/Pikwitonei/Wabowden | 872 | 863 | 826 | 845 | 851 |
| Thompson | 14,076 | 14,180 | 13,931 | 14,143 | 14,470 |
| R.H.A. Total | 46,163 | 46,628 | 46,818 | 47,517 | 48,080 |

Note: Manitoba Health Districts are defined by the RHAs, and are subject to change over time. For comparability, all populations have been tabulated using current district definitions, even if different definitions were in use during that population's year.

| Burntwood R.H.A. | Age Group 65+ | | | | |
|---|----------------------|--------------|--------------|--------------|--------------|
| District | 2006 | 2007 | 2008 | 2009 | 2010 |
| Churchill/Pukatawagan/Tadoule/Brochet/Lac Brochet | 77 | 78 | 83 | 83 | 82 |
| Cross Lake | 189 | 190 | 189 | 178 | 182 |
| Gillam/Fox | 36 | 38 | 42 | 46 | 45 |
| Island Lake | 193 | 209 | 226 | 232 | 238 |
| Lynn Lake/Leaf Rapids/South Indian Lake | 122 | 128 | 129 | 136 | 138 |
| Nelson House | 97 | 96 | 93 | 92 | 97 |
| Norway House | 182 | 188 | 191 | 212 | 222 |
| Oxford House/Gods Lake Narrows/Gods River | 189 | 200 | 196 | 199 | 209 |
| Shamattawa/York Factory/Split Lake/War Lake | 120 | 126 | 132 | 132 | 131 |
| Thicket Portage/Pikwitonei/Wabowden | 56 | 53 | 57 | 63 | 65 |
| Thompson | 470 | 499 | 519 | 545 | 600 |
| R.H.A. Total | 1,731 | 1,805 | 1,857 | 1,918 | 2,009 |

Note: Manitoba Health Districts are defined by the RHAs, and are subject to change over time. For comparability, all populations have been tabulated using current district definitions, even if different definitions were in use during that population's year.

Manitoba Health Population Report - June 1, 2010

Burntwood R.H.A.

| Municipality | Gender | Under 1 | 1 - 4 | 5 - 9 | 10 - 14 | 15 - 19 | 20 - 24 | 25 - 29 | 30 - 34 | 35 - 39 | 40 - 44 | 45 - 49 | 50 - 54 | 55 - 59 | 60 - 64 | 65 - 69 | 70 - 74 | 75 + | Total |
|-------------------------------------|--------|---------|-------|-------|---------|---------|---------|---------|---------|---------|---------|---------|---------|---------|---------|---------|---------|------|--------|
| Gilliam Town | | | | | | | | | | | | | | | | | | | |
| | F | 19 | 68 | 67 | 55 | 53 | 42 | 65 | 54 | 52 | 45 | 40 | 35 | 18 | 12 | 2 | 1 | 3 | 631 |
| | M | 6 | 63 | 77 | 64 | 57 | 39 | 65 | 53 | 50 | 48 | 52 | 44 | 31 | 15 | 5 | 8 | 6 | 683 |
| Leaf Rapids Town | | | | | | | | | | | | | | | | | | | |
| | F | 7 | 29 | 35 | 27 | 30 | 24 | 21 | 14 | 16 | 11 | 13 | 16 | 16 | 12 | 3 | 9 | 0 | 283 |
| | M | 7 | 28 | 32 | 27 | 24 | 21 | 15 | 6 | 12 | 10 | 13 | 16 | 19 | 12 | 14 | 8 | 2 | 266 |
| Lynn Lake Town | | | | | | | | | | | | | | | | | | | |
| | F | 6 | 24 | 33 | 33 | 30 | 29 | 21 | 18 | 16 | 20 | 27 | 22 | 11 | 11 | 11 | 12 | 15 | 339 |
| | M | 11 | 32 | 26 | 23 | 35 | 30 | 19 | 11 | 13 | 27 | 27 | 23 | 19 | 13 | 16 | 11 | 10 | 346 |
| Mystery Lake LGD | | | | | | | | | | | | | | | | | | | |
| | F | 0 | 1 | 0 | 0 | 0 | 0 | 0 | 0 | 2 | 0 | 0 | 0 | 0 | 0 | 0 | 0 | 0 | 3 |
| | M | 0 | 1 | 0 | 0 | 0 | 0 | 0 | 1 | 0 | 0 | 0 | 1 | 0 | 0 | 0 | 0 | 0 | 3 |
| Thompson City | | | | | | | | | | | | | | | | | | | |
| | F | 149 | 518 | 552 | 560 | 560 | 590 | 615 | 571 | 563 | 573 | 571 | 400 | 345 | 214 | 135 | 76 | 87 | 7,079 |
| | M | 124 | 524 | 595 | 609 | 577 | 584 | 628 | 548 | 520 | 602 | 588 | 513 | 373 | 298 | 154 | 76 | 72 | 7,385 |
| Unorganized Territories - Burntwood | | | | | | | | | | | | | | | | | | | |
| | F | 111 | 384 | 381 | 325 | 306 | 294 | 272 | 229 | 213 | 187 | 193 | 157 | 119 | 85 | 52 | 38 | 50 | 3,396 |
| | M | 98 | 378 | 339 | 343 | 293 | 262 | 250 | 245 | 259 | 241 | 190 | 154 | 136 | 83 | 45 | 25 | 39 | 3,380 |
| Non-FN Sub-Total(Sex) | | | | | | | | | | | | | | | | | | | |
| | F | 292 | 1,024 | 1,068 | 1,000 | 979 | 979 | 994 | 886 | 862 | 836 | 844 | 630 | 509 | 334 | 203 | 136 | 155 | 11,731 |
| | M | 246 | 1,026 | 1,069 | 1,066 | 986 | 936 | 977 | 864 | 854 | 928 | 870 | 751 | 578 | 421 | 234 | 128 | 129 | 12,063 |
| Barren Lands FN | | | | | | | | | | | | | | | | | | | |
| | F | 5 | 15 | 11 | 19 | 15 | 14 | 10 | 13 | 7 | 6 | 3 | 4 | 2 | 2 | 4 | 1 | 1 | 132 |
| | M | 2 | 16 | 18 | 19 | 17 | 11 | 9 | 10 | 10 | 11 | 6 | 6 | 4 | 1 | 2 | 6 | 2 | 150 |
| Churchill FN | | | | | | | | | | | | | | | | | | | |
| | F | 1 | 12 | 5 | 9 | 6 | 7 | 12 | 5 | 4 | 9 | 6 | 6 | 10 | 7 | 4 | 3 | 6 | 112 |
| | M | 1 | 11 | 8 | 9 | 19 | 15 | 11 | 12 | 8 | 6 | 8 | 10 | 10 | 6 | 7 | 1 | 4 | 146 |
| Cross Lake FN | | | | | | | | | | | | | | | | | | | |
| | F | 51 | 188 | 175 | 167 | 213 | 166 | 101 | 84 | 108 | 113 | 93 | 62 | 55 | 35 | 25 | 19 | 30 | 1,685 |
| | M | 59 | 207 | 176 | 178 | 204 | 167 | 97 | 80 | 103 | 85 | 98 | 82 | 55 | 37 | 27 | 29 | 15 | 1,699 |
| Fox Lake FN | | | | | | | | | | | | | | | | | | | |
| | F | 2 | 4 | 9 | 8 | 10 | 6 | 7 | 6 | 7 | 6 | 6 | 9 | 11 | 4 | 4 | 1 | 5 | 105 |
| | M | 0 | 9 | 5 | 10 | 6 | 6 | 7 | 7 | 7 | 9 | 10 | 5 | 7 | 4 | 5 | 3 | 2 | 102 |
| Garden Hill FN | | | | | | | | | | | | | | | | | | | |
| | F | 29 | 133 | 153 | 126 | 138 | 101 | 83 | 64 | 64 | 58 | 51 | 38 | 29 | 32 | 12 | 16 | 13 | 1,140 |
| | M | 41 | 144 | 162 | 140 | 143 | 103 | 98 | 73 | 76 | 81 | 61 | 59 | 35 | 28 | 19 | 9 | 7 | 1,279 |

Manitoba Health Population Report - June 1, 2010

Burntwood R.H.A.

| Municipality | Gender | Under 1 | 1 - 4 | 5 - 9 | 10 - 14 | 15 - 19 | 20 - 24 | 25 - 29 | 30 - 34 | 35 - 39 | 40 - 44 | 45 - 49 | 50 - 54 | 55 - 59 | 60 - 64 | 65 - 69 | 70 - 74 | 75 + | Total |
|-------------------------------------|--------|---------|-------|-------|---------|---------|---------|---------|---------|---------|---------|---------|---------|---------|---------|---------|---------|------|-------|
| Gods Lake FN | | | | | | | | | | | | | | | | | | | |
| | F | 13 | 44 | 39 | 42 | 63 | 42 | 29 | 29 | 22 | 24 | 26 | 18 | 10 | 4 | 14 | 6 | 7 | 432 |
| | M | 11 | 48 | 48 | 43 | 62 | 51 | 31 | 35 | 22 | 29 | 31 | 20 | 18 | 4 | 15 | 13 | 5 | 486 |
| Gods River FN | | | | | | | | | | | | | | | | | | | |
| | F | 4 | 42 | 32 | 21 | 38 | 25 | 19 | 10 | 16 | 13 | 9 | 7 | 4 | 1 | 5 | 3 | 2 | 251 |
| | M | 13 | 29 | 23 | 19 | 29 | 24 | 19 | 18 | 15 | 11 | 12 | 7 | 5 | 4 | 1 | 0 | 2 | 231 |
| Nelson House FN | | | | | | | | | | | | | | | | | | | |
| | F | 46 | 131 | 144 | 165 | 149 | 110 | 73 | 77 | 87 | 85 | 56 | 43 | 34 | 27 | 25 | 13 | 15 | 1,280 |
| | M | 35 | 150 | 171 | 176 | 173 | 97 | 68 | 74 | 85 | 74 | 71 | 53 | 29 | 38 | 11 | 11 | 19 | 1,335 |
| Northlands FN | | | | | | | | | | | | | | | | | | | |
| | F | 7 | 33 | 31 | 31 | 34 | 37 | 22 | 13 | 10 | 27 | 12 | 10 | 6 | 4 | 7 | 1 | 3 | 288 |
| | M | 3 | 26 | 19 | 21 | 33 | 31 | 28 | 20 | 24 | 17 | 20 | 5 | 6 | 3 | 5 | 5 | 1 | 267 |
| Norway House FN | | | | | | | | | | | | | | | | | | | |
| | F | 48 | 233 | 203 | 200 | 228 | 210 | 163 | 135 | 143 | 130 | 127 | 99 | 69 | 56 | 37 | 27 | 19 | 2,127 |
| | M | 73 | 226 | 233 | 183 | 227 | 211 | 153 | 138 | 139 | 157 | 138 | 99 | 71 | 54 | 52 | 24 | 17 | 2,195 |
| O-Pipon-Na-Piwin Cree Nation | | | | | | | | | | | | | | | | | | | |
| | F | 0 | 1 | 0 | 2 | 0 | 1 | 0 | 0 | 0 | 2 | 0 | 0 | 0 | 0 | 1 | 0 | 0 | 7 |
| | M | 0 | 1 | 1 | 3 | 0 | 0 | 1 | 0 | 0 | 0 | 0 | 0 | 0 | 0 | 0 | 0 | 0 | 6 |
| Oxford House FN | | | | | | | | | | | | | | | | | | | |
| | F | 24 | 99 | 108 | 117 | 85 | 72 | 78 | 59 | 54 | 37 | 38 | 34 | 25 | 21 | 19 | 16 | 29 | 915 |
| | M | 35 | 112 | 105 | 106 | 87 | 92 | 60 | 78 | 65 | 50 | 47 | 28 | 21 | 23 | 21 | 13 | 23 | 966 |
| Red Sucker Lake FN | | | | | | | | | | | | | | | | | | | |
| | F | 11 | 37 | 37 | 41 | 26 | 20 | 18 | 26 | 22 | 21 | 11 | 14 | 6 | 10 | 7 | 3 | 7 | 317 |
| | M | 8 | 40 | 34 | 41 | 28 | 18 | 18 | 36 | 26 | 20 | 8 | 7 | 12 | 10 | 6 | 3 | 2 | 317 |
| Shamattawa FN | | | | | | | | | | | | | | | | | | | |
| | F | 15 | 67 | 58 | 53 | 55 | 35 | 30 | 24 | 34 | 18 | 16 | 17 | 9 | 9 | 6 | 5 | 2 | 453 |
| | M | 26 | 59 | 59 | 46 | 53 | 28 | 28 | 30 | 25 | 27 | 17 | 13 | 12 | 4 | 5 | 3 | 3 | 438 |
| Split Lake FN | | | | | | | | | | | | | | | | | | | |
| | F | 26 | 100 | 93 | 61 | 82 | 58 | 52 | 42 | 45 | 46 | 36 | 34 | 21 | 17 | 10 | 11 | 8 | 742 |
| | M | 32 | 98 | 79 | 76 | 94 | 58 | 48 | 41 | 47 | 52 | 39 | 33 | 24 | 20 | 17 | 14 | 10 | 782 |
| St. Theresa Point FN | | | | | | | | | | | | | | | | | | | |
| | F | 37 | 134 | 148 | 107 | 137 | 117 | 89 | 72 | 65 | 64 | 57 | 45 | 33 | 23 | 18 | 9 | 11 | 1,166 |
| | M | 47 | 175 | 163 | 146 | 131 | 125 | 109 | 74 | 70 | 70 | 56 | 56 | 41 | 18 | 20 | 11 | 13 | 1,325 |
| War Lake FN | | | | | | | | | | | | | | | | | | | |
| | F | 1 | 3 | 0 | 1 | 2 | 5 | 4 | 3 | 0 | 1 | 2 | 1 | 3 | 2 | 0 | 0 | 0 | 28 |
| | M | 0 | 3 | 5 | 4 | 5 | 5 | 1 | 3 | 0 | 0 | 1 | 4 | 0 | 1 | 2 | 0 | 1 | 35 |

Manitoba Health Population Report - June 1, 2010

Burntwood R.H.A.

| Municipality | Gender | Under 1 | 1 - 4 | 5 - 9 | 10 - 14 | 15 - 19 | 20 - 24 | 25 - 29 | 30 - 34 | 35 - 39 | 40 - 44 | 45 - 49 | 50 - 54 | 55 - 59 | 60 - 64 | 65 - 69 | 70 - 74 | 75 + | Total | |
|----------------------------|---------------|----------------|--------------|--------------|----------------|----------------|----------------|----------------|----------------|----------------|----------------|----------------|----------------|----------------|----------------|----------------|----------------|-------------|---------------|-----|
| Wasagamack FN | | | | | | | | | | | | | | | | | | | | |
| | F | 18 | 75 | 63 | 54 | 54 | 42 | 43 | 39 | 24 | 19 | 24 | 18 | 10 | 12 | 12 | 1 | 1 | 5 | 513 |
| | M | 20 | 71 | 70 | 55 | 62 | 66 | 45 | 40 | 31 | 26 | 26 | 21 | 13 | 8 | 7 | 6 | 2 | 2 | 569 |
| York Factory FN | | | | | | | | | | | | | | | | | | | | |
| | F | 2 | 6 | 11 | 22 | 11 | 6 | 9 | 12 | 12 | 5 | 8 | 5 | 4 | 7 | 2 | 3 | 1 | 1 | 126 |
| | M | 2 | 12 | 20 | 14 | 9 | 7 | 5 | 14 | 14 | 6 | 8 | 10 | 5 | 4 | 5 | 1 | 3 | 3 | 139 |
| FN Sub-Total(Sex) | | | | | | | | | | | | | | | | | | | | |
| | F | 340 | 1,357 | 1,320 | 1,246 | 1,346 | 1,074 | 842 | 713 | 724 | 684 | 581 | 464 | 341 | 273 | 212 | 138 | 164 | 11,819 | |
| | M | 408 | 1,437 | 1,399 | 1,289 | 1,382 | 1,115 | 836 | 783 | 767 | 731 | 657 | 518 | 368 | 267 | 227 | 152 | 131 | 12,467 | |
| RHA Sub-Total (Sex) | | | | | | | | | | | | | | | | | | | | |
| | F | 632 | 2,381 | 2,388 | 2,246 | 2,325 | 2,053 | 1,836 | 1,599 | 1,586 | 1,520 | 1,425 | 1,094 | 850 | 607 | 415 | 274 | 319 | 23,550 | |
| | M | 654 | 2,463 | 2,468 | 2,355 | 2,368 | 2,051 | 1,813 | 1,647 | 1,621 | 1,659 | 1,527 | 1,269 | 946 | 688 | 461 | 280 | 260 | 24,530 | |
| RHA Total | | 1,286 | 4,844 | 4,856 | 4,601 | 4,693 | 4,104 | 3,649 | 3,246 | 3,207 | 3,179 | 2,952 | 2,363 | 1,796 | 1,295 | 876 | 554 | 579 | 48,080 | |

Burntwood R.H.A.

| Municipality | 2006 | 2007 | 2008 | 2009 | 2010 |
|-------------------------------------|---------------|---------------|---------------|---------------|---------------|
| Gillam Town | 1,085 | 1,112 | 1,171 | 1,268 | 1,314 |
| Leaf Rapids Town | 566 | 562 | 569 | 567 | 549 |
| Lynn Lake Town | 695 | 703 | 740 | 705 | 685 |
| Mystery Lake LGD | 2 | 6 | 6 | 6 | 6 |
| Thompson City | 14,074 | 14,174 | 13,925 | 14,137 | 14,464 |
| Unorganized Territories - Burntwood | 6,709 | 6,737 | 6,667 | 6,754 | 6,776 |
| Non-FN Sub-Total | 23,131 | 23,294 | 23,078 | 23,437 | 23,794 |
| Barren Lands FN | 264 | 273 | 269 | 273 | 282 |
| Churchill FN | 282 | 287 | 276 | 287 | 258 |
| Cross Lake FN | 3,264 | 3,261 | 3,333 | 3,350 | 3,384 |
| Fox Lake FN | 215 | 204 | 200 | 202 | 207 |
| Garden Hill FN | 2,349 | 2,344 | 2,377 | 2,400 | 2,419 |
| Gods Lake FN | 950 | 947 | 948 | 938 | 918 |
| Gods River FN | 440 | 455 | 468 | 460 | 482 |
| Inuit & OOP FN | - | 1 | - | - | - |
| Nelson House FN | 2,408 | 2,443 | 2,523 | 2,556 | 2,615 |
| Northlands FN | 524 | 538 | 541 | 551 | 555 |
| Norway House FN | 4,094 | 4,155 | 4,208 | 4,291 | 4,322 |
| O-Pipon-Na-Piwin Cree Nation | - | 6 | 12 | 14 | 13 |
| Oxford House FN | 1,711 | 1,738 | 1,788 | 1,830 | 1,881 |
| Red Sucker Lake FN | 587 | 607 | 622 | 614 | 634 |
| Shamattawa FN | 830 | 853 | 899 | 912 | 891 |
| Split Lake FN | 1,383 | 1,401 | 1,461 | 1,484 | 1,524 |
| St. Theresa Point FN | 2,408 | 2,454 | 2,434 | 2,509 | 2,491 |
| War Lake FN | 64 | 61 | 61 | 60 | 63 |
| Wasagamack FN | 958 | 1,011 | 1,030 | 1,070 | 1,082 |
| York Factory FN | 301 | 295 | 290 | 279 | 265 |
| FN Sub-Total | 23,032 | 23,334 | 23,740 | 24,080 | 24,286 |
| R.H.A. Total | 46,163 | 46,628 | 46,818 | 47,517 | 48,080 |

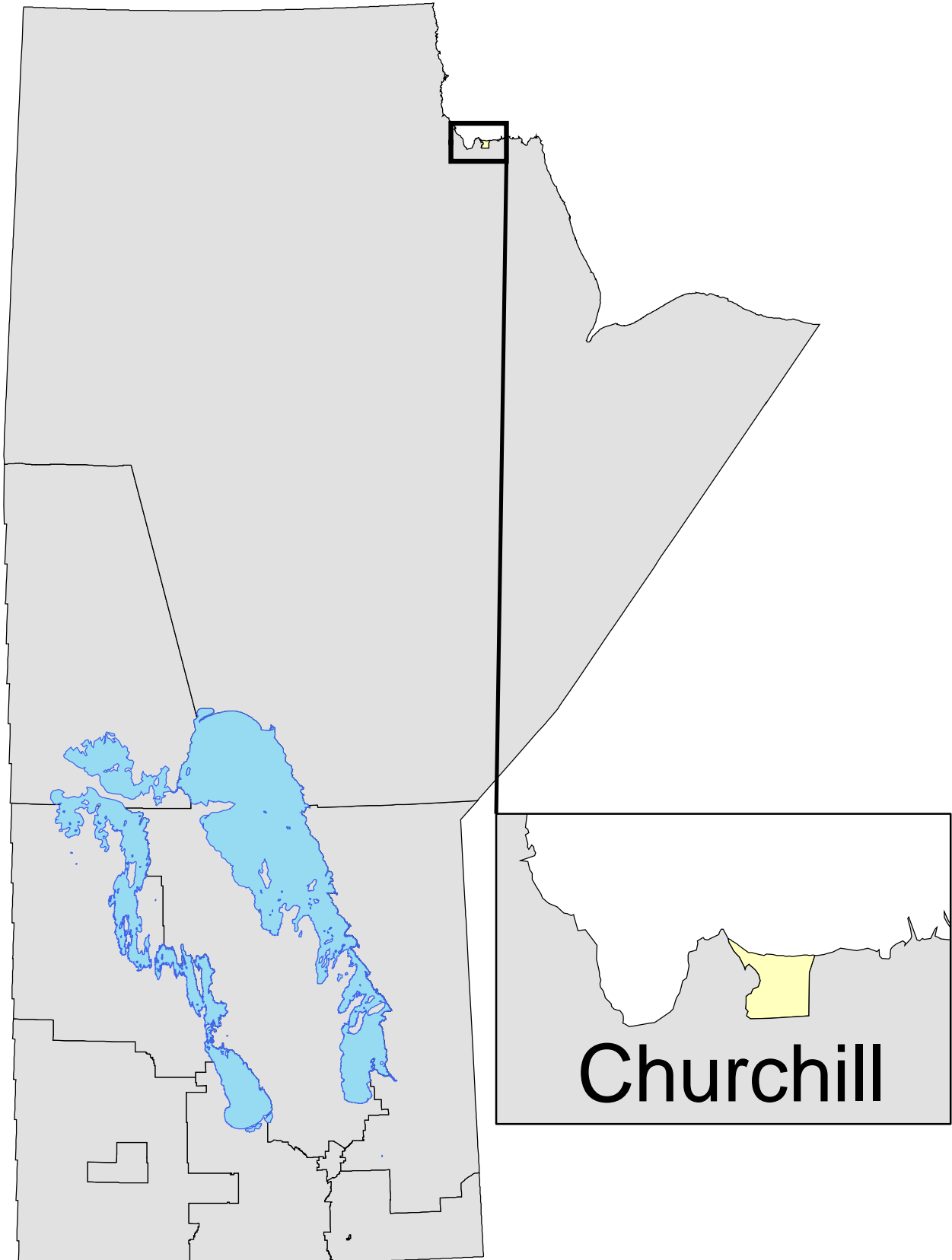
Burntwood R.H.A.**Age Group 65+**

| Municipality | 2006 | 2007 | 2008 | 2009 | 2010 |
|-------------------------------------|--------------|--------------|--------------|--------------|--------------|
| Gillam Town | 21 | 22 | 23 | 27 | 25 |
| Leaf Rapids Town | 24 | 32 | 33 | 38 | 36 |
| Lynn Lake Town | 67 | 69 | 71 | 74 | 75 |
| Thompson City | 470 | 499 | 519 | 545 | 600 |
| Unorganized Territories - Burntwood | 243 | 241 | 241 | 243 | 249 |
| Non-FN Sub-Total | 825 | 863 | 887 | 927 | 985 |
| Barren Lands FN | 13 | 13 | 14 | 14 | 16 |
| Churchill FN | 20 | 22 | 22 | 26 | 25 |
| Cross Lake FN | 154 | 151 | 150 | 144 | 145 |
| Fox Lake FN | 15 | 16 | 19 | 19 | 20 |
| Garden Hill FN | 68 | 69 | 72 | 70 | 76 |
| Gods Lake FN | 45 | 48 | 50 | 54 | 60 |
| Gods River FN | 17 | 17 | 15 | 13 | 13 |
| Nelson House FN | 94 | 95 | 91 | 89 | 94 |
| Northlands FN | 16 | 16 | 20 | 22 | 22 |
| Norway House FN | 150 | 157 | 158 | 170 | 176 |
| O-Pipon-Na-Piwin Cree Nation | - | - | 1 | 1 | 1 |
| Oxford House FN | 107 | 113 | 116 | 116 | 121 |
| Red Sucker Lake FN | 20 | 25 | 24 | 27 | 28 |
| Shamattawa FN | 21 | 24 | 25 | 26 | 24 |
| Split Lake FN | 63 | 64 | 69 | 68 | 70 |
| St. Theresa Point FN | 61 | 64 | 71 | 77 | 82 |
| War Lake FN | 3 | 3 | 4 | 4 | 3 |
| Wasagamack FN | 28 | 32 | 36 | 37 | 33 |
| York Factory FN | 11 | 13 | 13 | 14 | 15 |
| FN Sub-Total | 906 | 942 | 970 | 991 | 1,024 |
| R.H.A. Total | 1,731 | 1,805 | 1,857 | 1,918 | 2,009 |

Population of Churchill RHA

June 1, 2010

Manitoba RHAs -- Churchill RHA



Manitoba Health Population Report - June 1, 2010

Churchill R.H.A.

| District | Gender | Under 1 | 1 - 4 | 5 - 9 | 10 - 14 | 15 - 19 | 20 - 24 | 25 - 29 | 30 - 34 | 35 - 39 | 40 - 44 | 45 - 49 | 50 - 54 | 55 - 59 | 60 - 64 | 65 - 69 | 70 - 74 | 75 + | Total |
|---------------------|--------|---------|-------|-------|---------|---------|---------|---------|---------|---------|---------|---------|---------|---------|---------|---------|---------|------|-------|
| Churchill | | | | | | | | | | | | | | | | | | | |
| | F | 4 | 25 | 39 | 28 | 26 | 34 | 41 | 36 | 36 | 34 | 38 | 39 | 30 | 20 | 10 | 11 | 10 | 461 |
| | M | 7 | 33 | 27 | 28 | 31 | 30 | 25 | 25 | 39 | 34 | 42 | 41 | 35 | 30 | 12 | 11 | 10 | 460 |
| RHA Sub-Total (Sex) | | F | 4 | 25 | 28 | 26 | 34 | 41 | 36 | 36 | 34 | 38 | 39 | 30 | 20 | 10 | 11 | 10 | 461 |
| | | M | 7 | 33 | 28 | 31 | 30 | 25 | 25 | 39 | 34 | 42 | 41 | 35 | 30 | 12 | 11 | 10 | 460 |
| RHA Total | | | 11 | 58 | 56 | 57 | 64 | 66 | 61 | 75 | 68 | 80 | 80 | 65 | 50 | 22 | 22 | 20 | 921 |

Churchill R.H.A.

| District | 2006 | 2007 | 2008 | 2009 | 2010 |
|---------------------|-------------|-------------|-------------|-------------|-------------|
| Churchill | 931 | 932 | 934 | 914 | 921 |
| R.H.A. Total | 931 | 932 | 934 | 914 | 921 |

Note: Manitoba Health Districts are defined by the RHAs, and are subject to change over time. For comparability, all populations have been tabulated using current district definitions, even if different definitions were in use during that population's year.

| Churchill R.H.A. | | Age Group 65+ | | | | |
|-------------------------|-------------|----------------------|-------------|-------------|-------------|--|
| District | 2006 | 2007 | 2008 | 2009 | 2010 | |
| Churchill | 64 | 65 | 67 | 67 | 64 | |
| R.H.A. Total | 64 | 65 | 67 | 67 | 64 | |

Note: Manitoba Health Districts are defined by the RHAs, and are subject to change over time. For comparability, all populations have been tabulated using current district definitions, even if different definitions were in use during that population's year.

Manitoba Health Population Report - June 1, 2010

Churchill R.H.A.

| Municipality | Gender | Under 1 | 1 - 4 | 5 - 9 | 10 - 14 | 15 - 19 | 20 - 24 | 25 - 29 | 30 - 34 | 35 - 39 | 40 - 44 | 45 - 49 | 50 - 54 | 55 - 59 | 60 - 64 | 65 - 69 | 70 - 74 | 75 + | Total |
|---------------------|--------|---------|-------|-------|---------|---------|---------|---------|---------|---------|---------|---------|---------|---------|---------|---------|---------|------|-------|
| Churchill Town | | | | | | | | | | | | | | | | | | | |
| | F | 4 | 25 | 39 | 28 | 26 | 34 | 41 | 36 | 36 | 34 | 38 | 39 | 30 | 20 | 10 | 11 | 10 | 461 |
| | M | 7 | 33 | 27 | 28 | 31 | 30 | 25 | 25 | 39 | 34 | 42 | 41 | 35 | 30 | 12 | 11 | 10 | 460 |
| RHA Sub-Total (Sex) | | F | 4 | 25 | 28 | 26 | 34 | 41 | 36 | 36 | 34 | 38 | 39 | 30 | 20 | 10 | 11 | 10 | 461 |
| | M | 7 | 33 | 27 | 28 | 31 | 30 | 25 | 25 | 39 | 34 | 42 | 41 | 35 | 30 | 12 | 11 | 10 | 460 |
| RHA Total | | | 11 | 58 | 56 | 57 | 64 | 66 | 61 | 75 | 68 | 80 | 80 | 65 | 50 | 22 | 22 | 20 | 921 |

Churchill R.H.A.

| Municipality | 2006 | 2007 | 2008 | 2009 | 2010 |
|---------------------|-------------|-------------|-------------|-------------|-------------|
| Churchill Town | 931 | 932 | 934 | 914 | 921 |
| R.H.A. Total | 931 | 932 | 934 | 914 | 921 |

Churchill R.H.A.**Age Group 65+**

| Municipality | 2006 | 2007 | 2008 | 2009 | 2010 |
|---------------------|-------------|-------------|-------------|-------------|-------------|
| Churchill Town | 64 | 65 | 67 | 67 | 64 |
| R.H.A. Total | 64 | 65 | 67 | 67 | 64 |