

Section 11; Pennycutaway River
Elevation* (top): 56 m asl
NAD83 UTM 15N: 6265294N, 506637E

*Elevation at top of section estimated from DEM

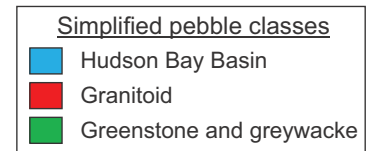
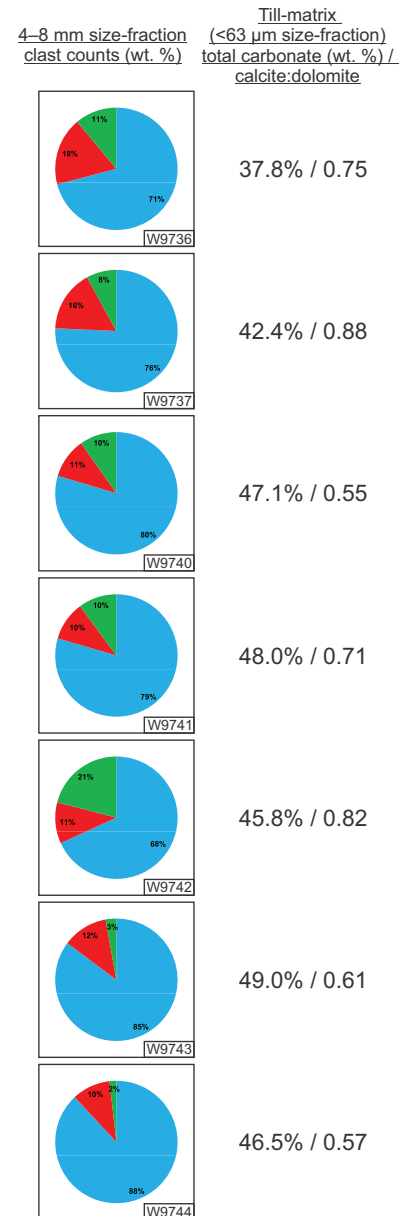

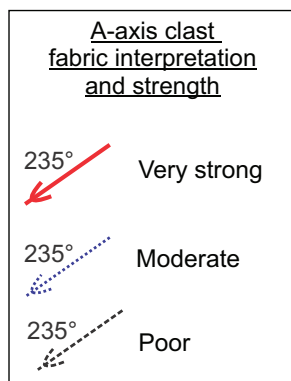
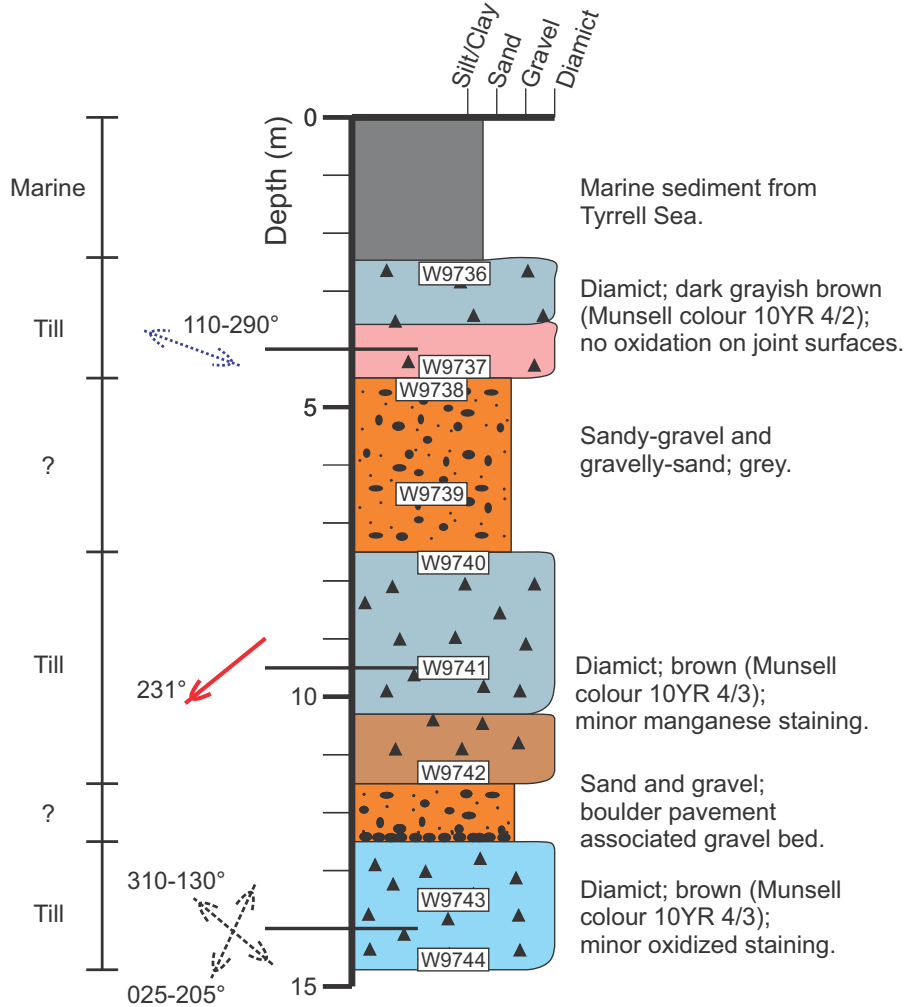


Figure 24: Quaternary stratigraphy present at section 11. Till sample numbers are in white boxes. Munsell colour from Munsell colour-X-Rite, Incorporated (2015).