

SOUTH INTERLAKE PLANNING DISTRICT

RURAL MUNICIPALITIES

**ROCKWOOD
ROSSER**




TOWNS & VILLAGES

**STONEWALL
TEULON**

MAP 2

TO ACCOMPANY
MRD OPEN FILE REPORT 82-2

LEGEND

-  DEPTH TO BEDROCK LESS THAN THREE METRES
- 102 DEPOSIT NUMBER
-  QUARRY
-  GEOLOGICAL CONTACT

GEOLOGY

PALEOZOIC

SILURIAN

8 INTERLAKE GROUP

ORDOVICIAN AND SILURIAN

7 STONEWALL FORMATION

ORDOVICIAN

STONY MOUNTAIN FORMATION

6 WILLIAMS MEMBER

5 GUNTON MEMBER

4 PENITENTIARY MEMBER

3 GUNN MEMBER




RED RIVER FORMATION

2B UPPER FORT GARRY MEMBER

2A LOWER " " "

1 SELKIRK MEMBER

**RECOMMENDED DEVELOPMENT
STATUS**

-  STOP
-  CAUTION
-  GO

