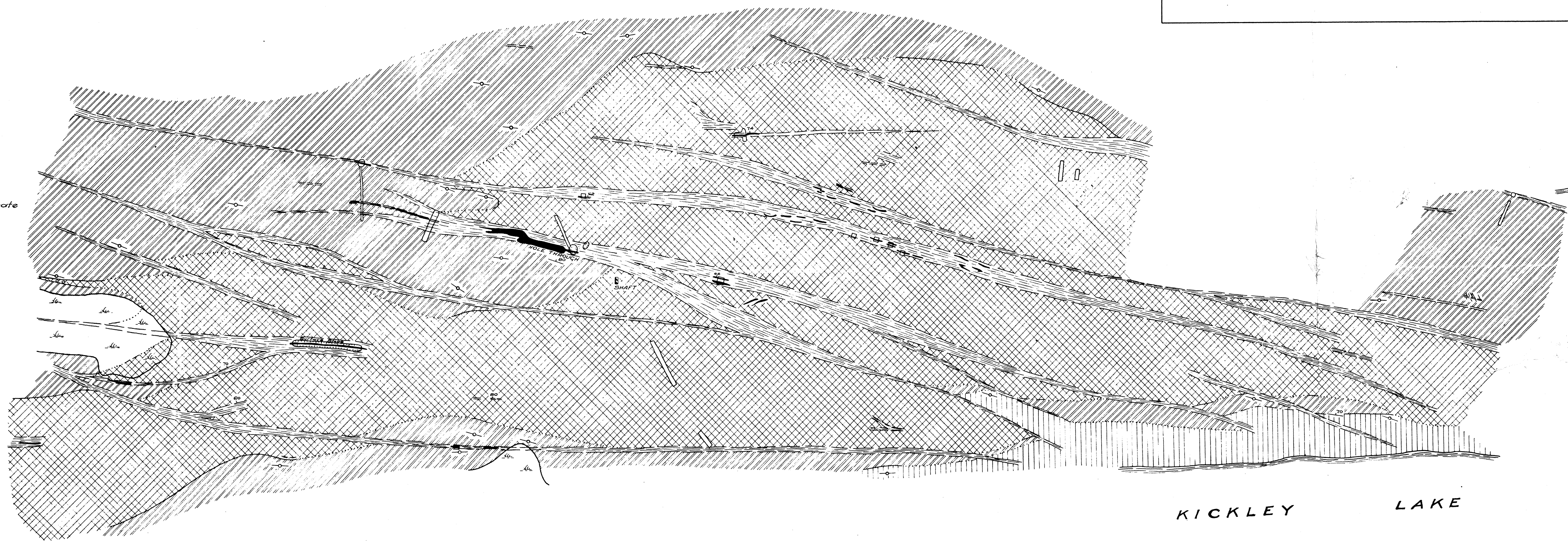
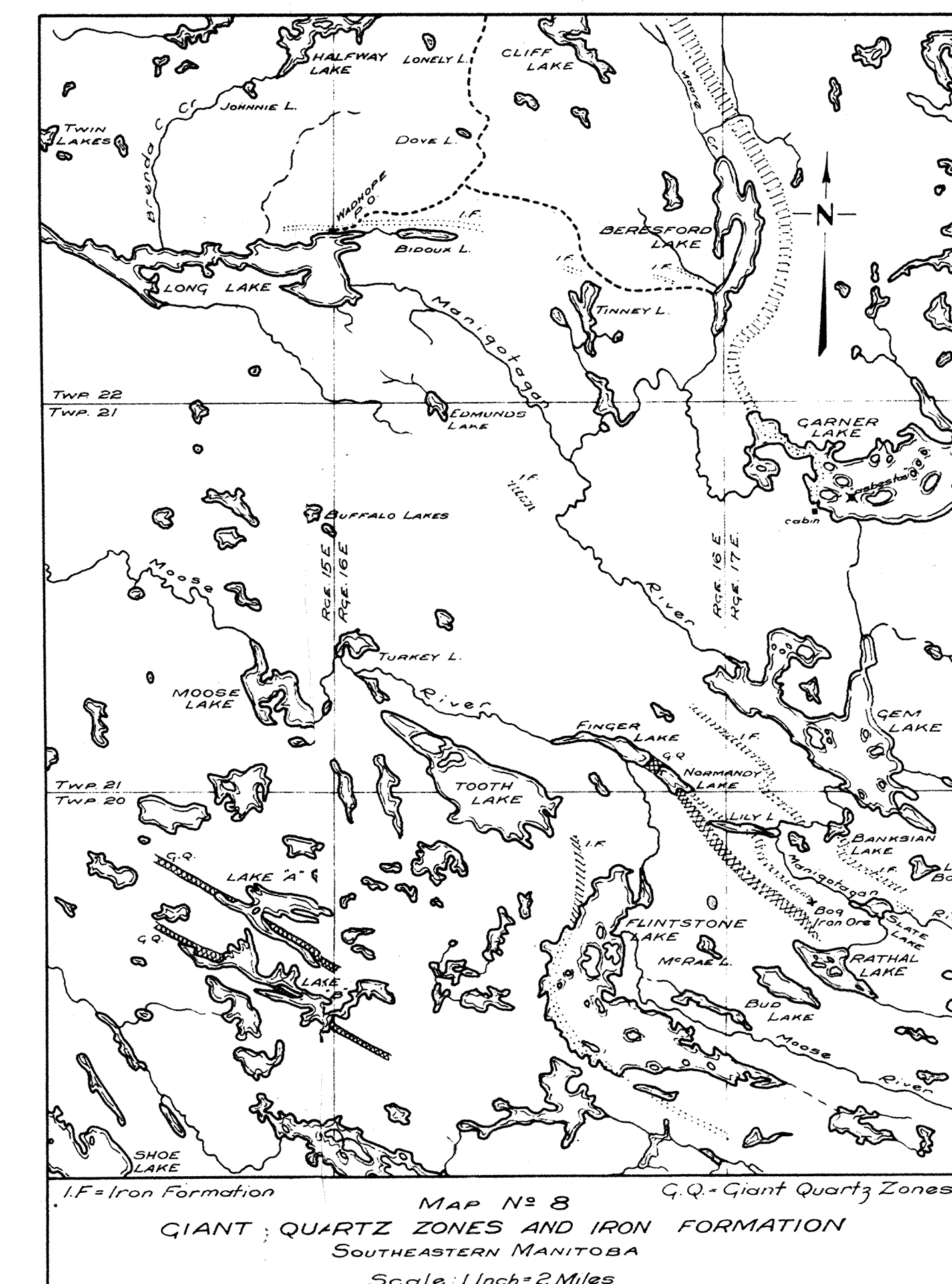
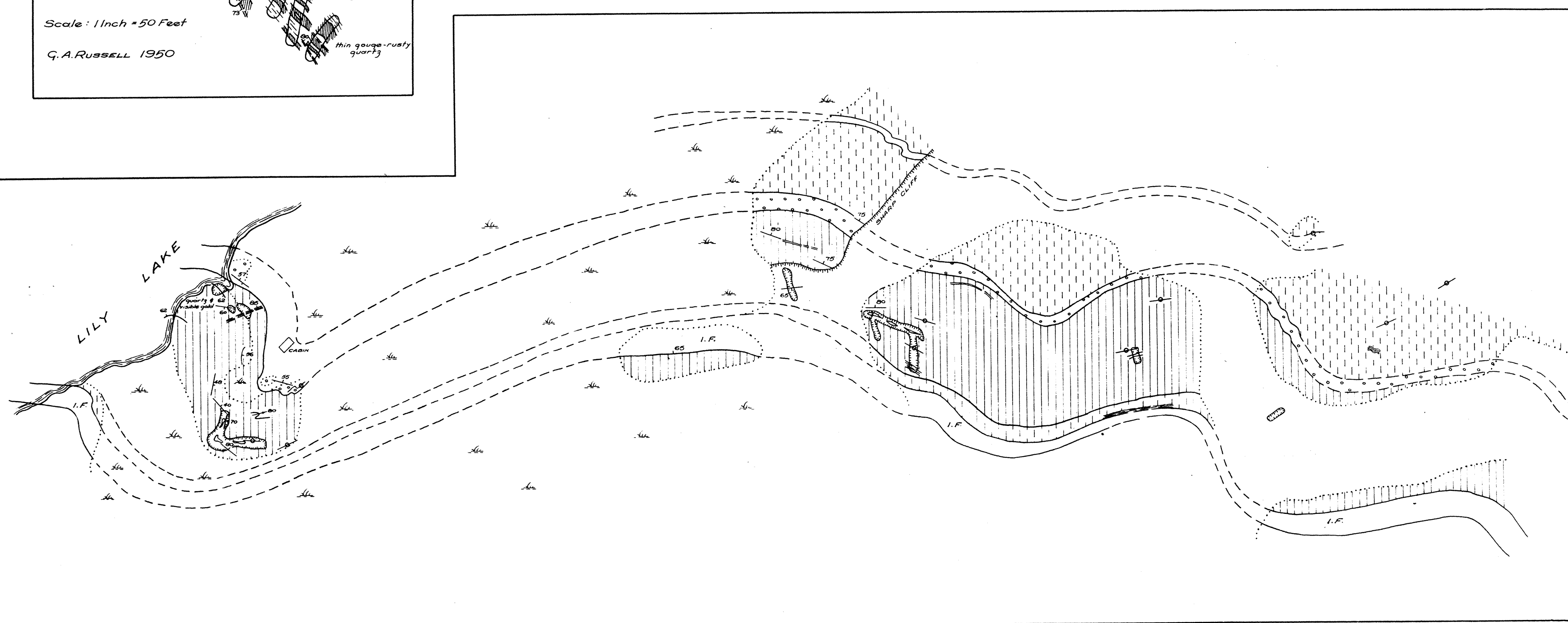
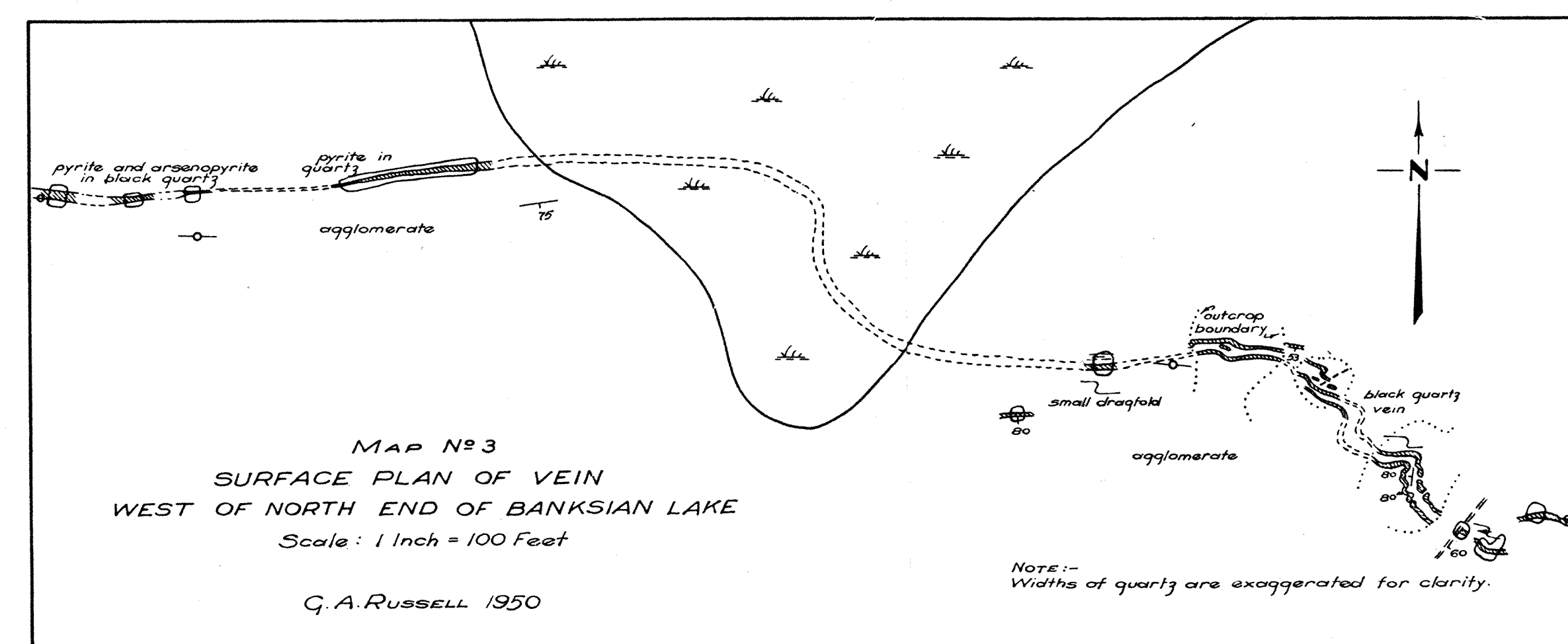
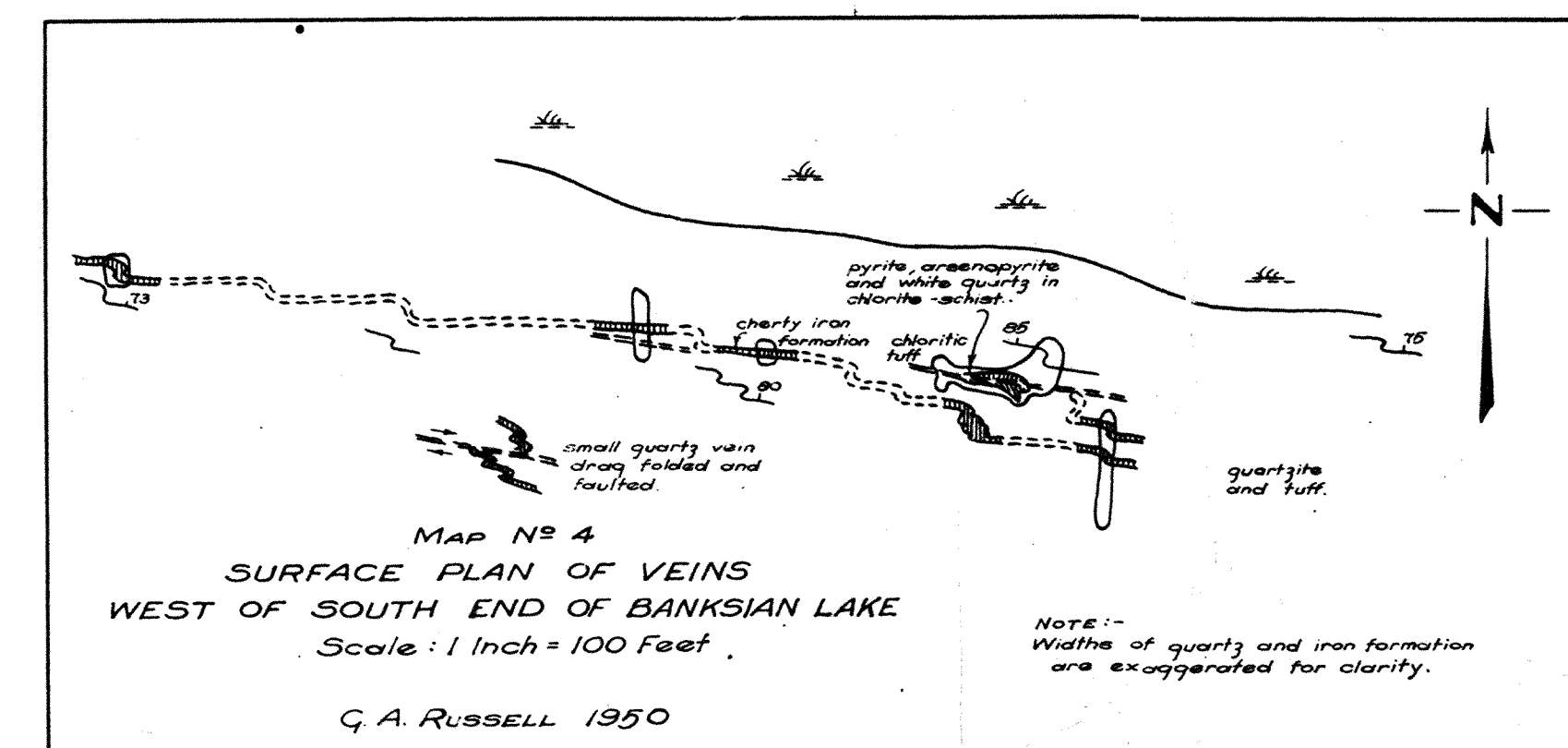
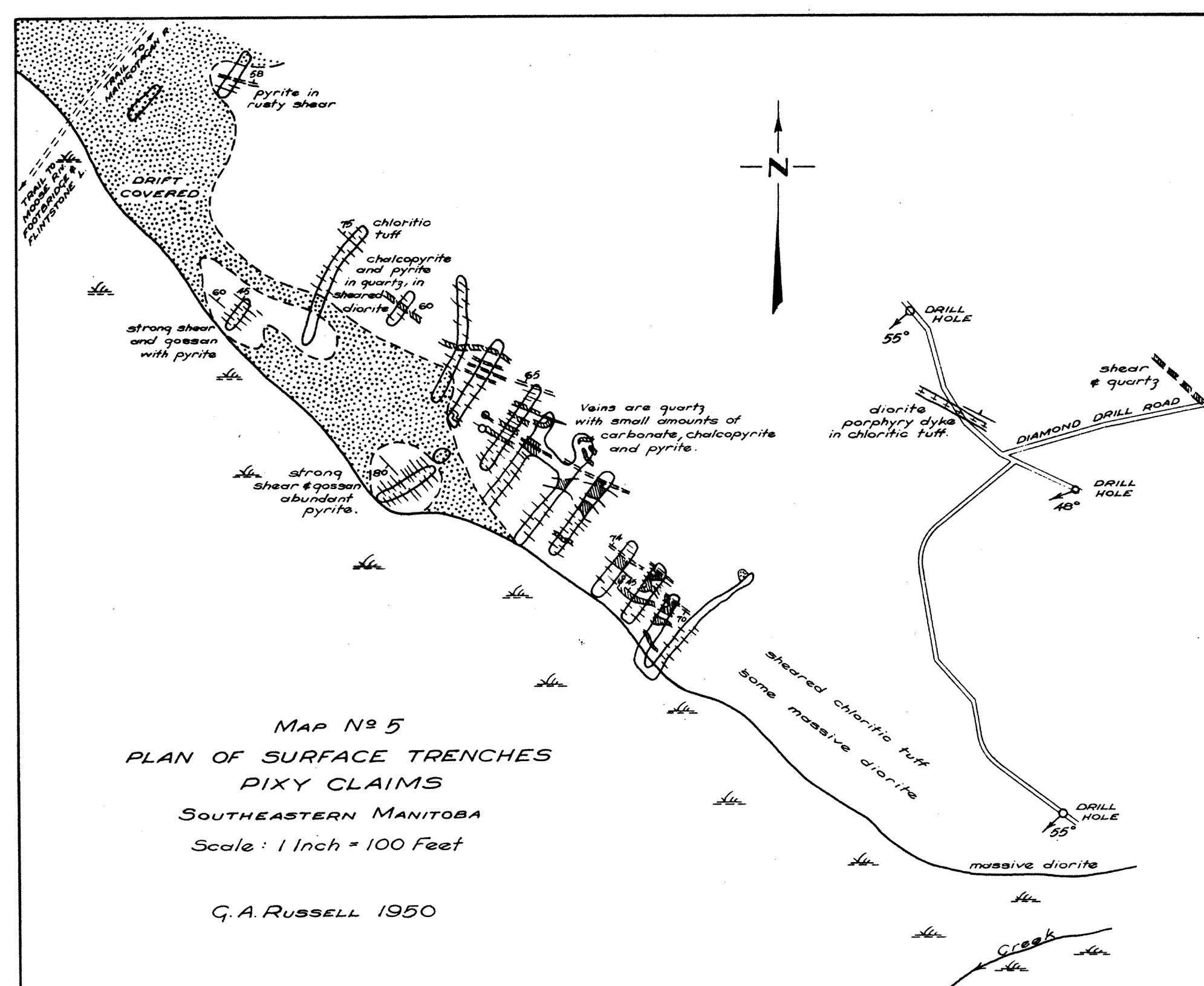
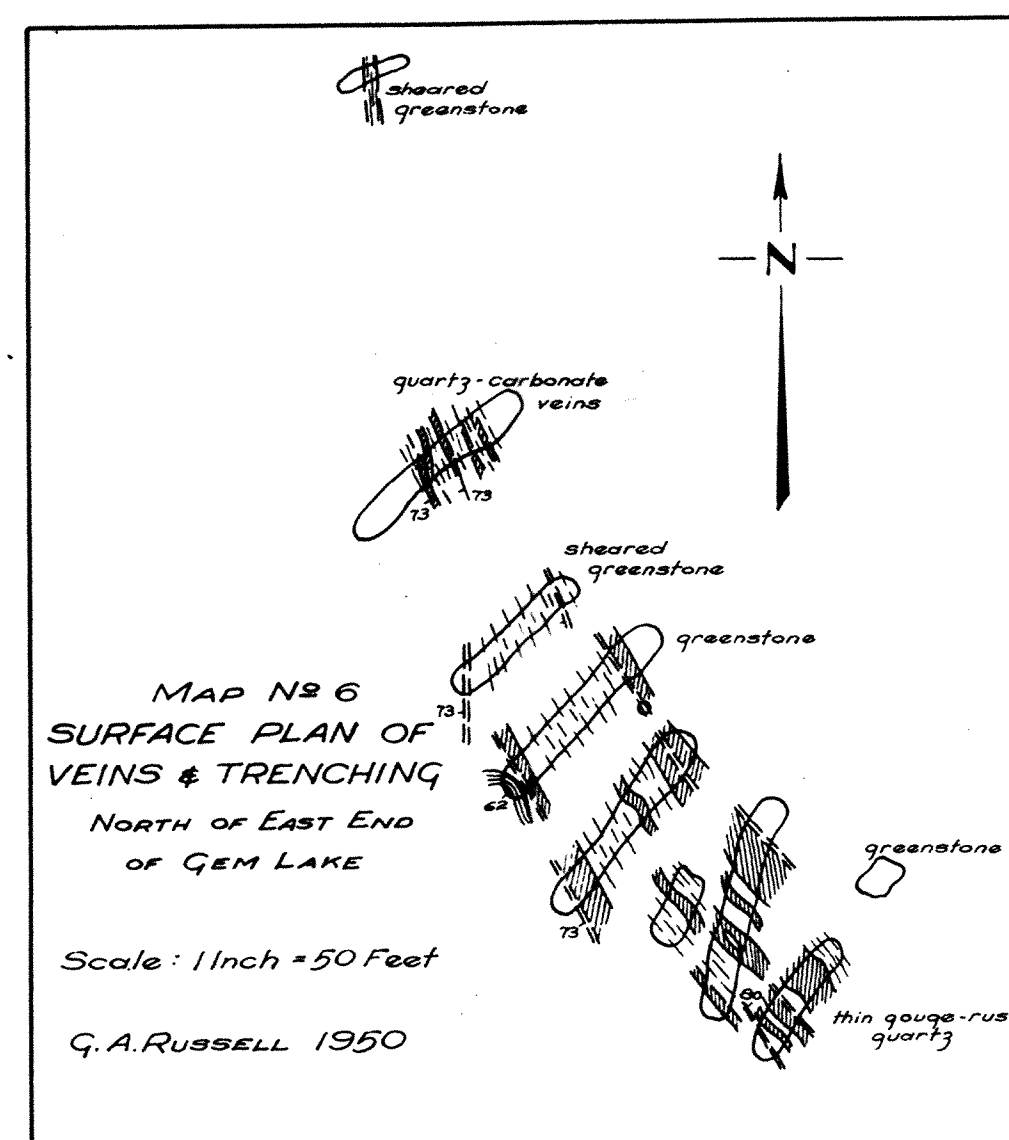
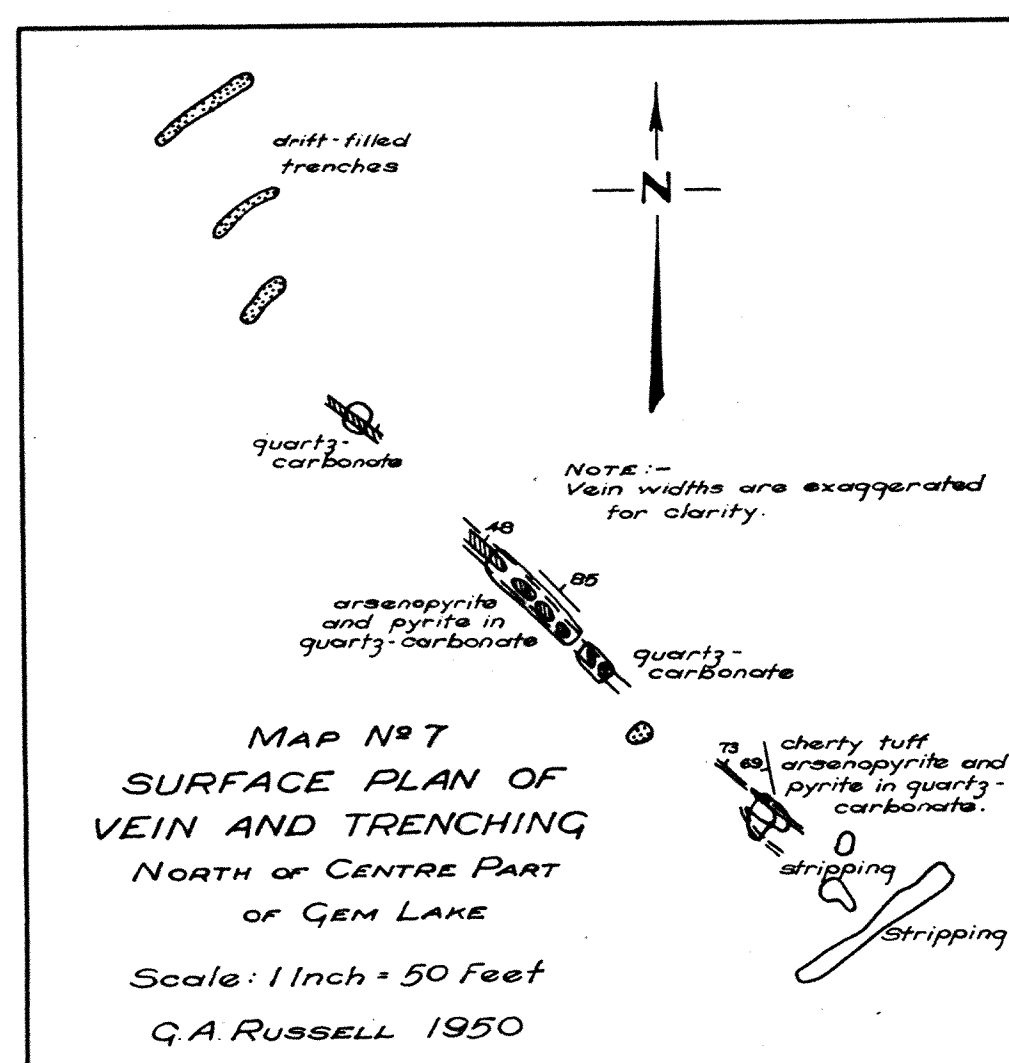


**GEOLOGICAL MAPS  
AND  
SURFACE PLANS  
OF QUARTZ VEINS**

**GEM LAKE AREA**  
**SOUTHEASTERN MANITOBA**

To ACCOMPANY  
PUBLICATION 50-3  
by  
G.A. RUSSELL



KICKLEY LAKE