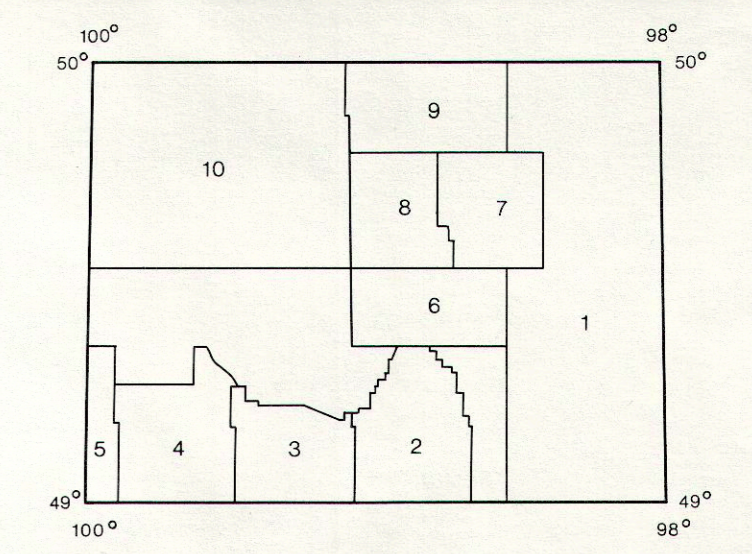
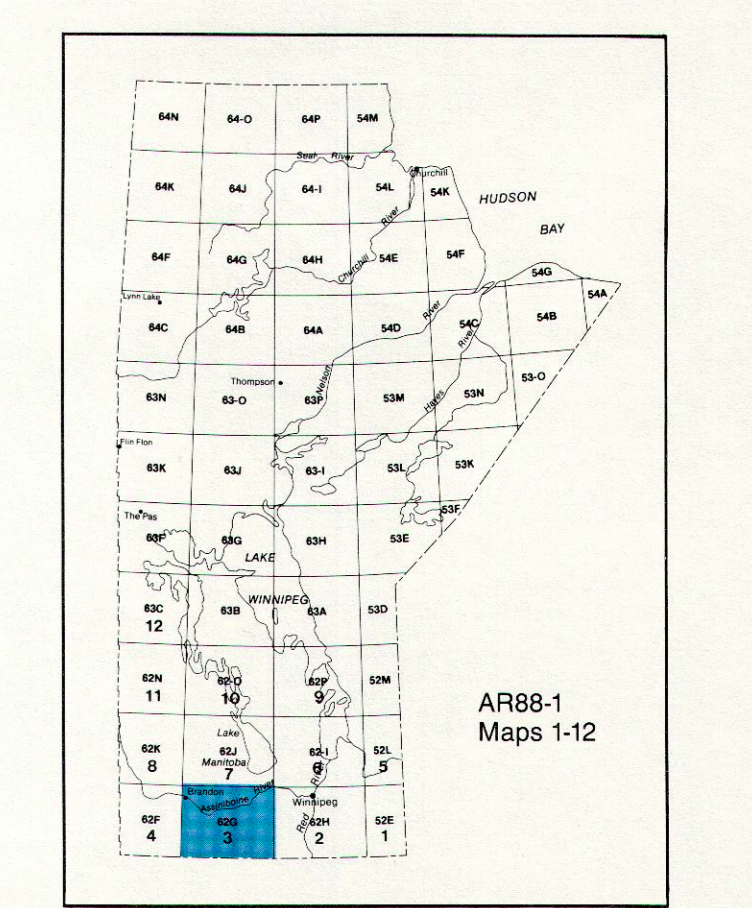


- LEGEND**
- AGGREGATE DEPOSIT
  - ▲ GRAVEL PIT : Active, Private Sand and Gravel
  - △ GRAVEL PIT : Inactive and/or Depleted, Private Sand and Gravel
  - GRAVEL PIT : Active, Crown Sand and Gravel
  - GRAVEL PIT : Inactive and/or Depleted, Crown Sand and Gravel
  - BEDROCK QUARRY



- SOURCES OF INFORMATION**
- 1 Ringrose, S. and Mihychuk, M., 1978. Quaternary Geology of the Portage-Winkler Area, Manitoba Energy and Mines, Preliminary Maps 1978 PW-1, 1978 PW-2, 1978 PW-3 and 1978 PW-4, 1:50 000.
  - 2 Young, R. V., In preparation, Aggregate Resource Inventory of the Rural Municipality of Louise, Manitoba Energy and Mines, Aggregate Report AR89-1, 1:50 000.
  - 3 Mihychuk, M. A. and Berk, P., 1988, Aggregate Resources and Surficial Geology of the Rural Municipality of Roblin, Manitoba Energy and Mines, Aggregate Report AR86-3, 1:50 000.
  - 4 Conley, G., Preliminary Surficial Geology of the Rural Municipality of Turtle Mountain, Manitoba Energy and Mines, Unpublished.
  - 5 Groom, H., 1987, Aggregate Deposits in the Rural Municipality of Morton, Manitoba Energy and Mines, Preliminary Map 1987 MOR, 1:50 000.
  - 6 Young, R. V., In preparation, Aggregate Resource Inventory of the Rural Municipality of Lorne, Manitoba Energy and Mines, 1:50 000.
  - 7 Young, R. V., 1988, Aggregate Resource Inventory of the Rural Municipality of South Norfolk, Manitoba Energy and Mines, Aggregate Report AR87-1, 1:50 000.
  - 8 Underwood McLellan and Associates Limited, 1984, Surficial Geology and Aggregate Resource Inventory of the Rural Municipality of Victoria, Manitoba Energy and Mines, Aggregate Report AR84-4, 1:50 000.
  - 9 Western Ground-water Consultants, 1981, Sand and Gravel Inventory of the Westlake Area, Manitoba Energy and Mines, Open File Report OF81-2, 1:50 000.
  - 10 Underwood McLellan and Associates Limited, 1977, Sand and Gravel Resources of the Brandon Region, Manitoba Energy and Mines, Open File Report OF77-8, 1:50 000.
  - 11 Manitoba Mineral Resources Division, 1980, Quaternary Geology Map: Southern Manitoba 62G Brandon, Geological Map AR80-7, 1:250 000.
  - 12 Manitoba Mineral Resources Division, 1980, Mineral Map of Manitoba, Map 80-1, 1:1 000 000.
  - 13 Manitoba Department of Highways and Transportation, Aggregate Resource Inventory, Block Files 3-7, 15-19 and 27-31.
  - 14 Manitoba Energy and Mines, Mining Recording Office, Quarry Mineral Disposition Files, Twps 1-12 and Rges 5-19W.

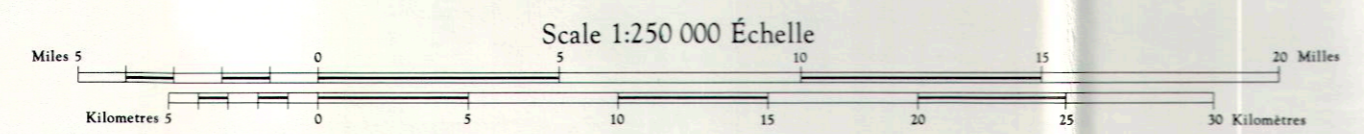
**AGGREGATE RESOURCES  
COMPILATION MAP SERIES  
MAP AR88-1-3  
BRANDON  
NTS 62G**



This map is a compilation of all known aggregate deposits, gravel pits and bedrock quarries in the area. The deposits include sand, sand and gravel and gravel. No distinction has been made based on the quality of the deposits. Where the aggregate deposit is small or a local feature, only the pit symbol has been shown. Where several pits are located within a small area, a single symbol has been used.

The information is based on aggregate reports, preliminary maps, surficial geology reports, Manitoba Department of Highways and Transportation aggregate resource inventories and Manitoba Energy and Mines quarry mineral disposition files. Mineral ownership data was compiled from the above data sources and Crown Lands Branch. No distinction has been made based on the mineral ownership of the bedrock quarries. This map is not to be regarded as final interpretation of the geology and mineral ownership of the area. References are included for users wishing to verify critical information.

Reasonable effort has been made to ensure the accuracy of the information presented on this map. However, Manitoba Energy and Mines and UMA Engineering Ltd. assume no liability for any errors that may occur. Additional information concerning the aggregate deposits, gravel pits or bedrock quarries may be obtained from: Manitoba Energy and Mines, Mining Engineering Section, 555-330 Graham Avenue, Winnipeg, Manitoba, Canada, R3C 4E3.



Compilation and Cartography by: UMA Engineering Limited.

Suggested reference to this publication:  
Manitoba Energy and Mines, 1988; Aggregate Resources Compilation Map Series, Map AR88-1-3, Brandon, NTS 62G, 1:250 000.

A contribution by Manitoba Energy and Mines, Mines Branch, to programming under the Canada-Manitoba Mineral Development Agreement (MDA), a subsidiary agreement of the Economic and Regional Development Agreement (ERDA).

Base map produced by the Surveys and Mapping Branch, 1963, Department of Energy, Mines and Resources.