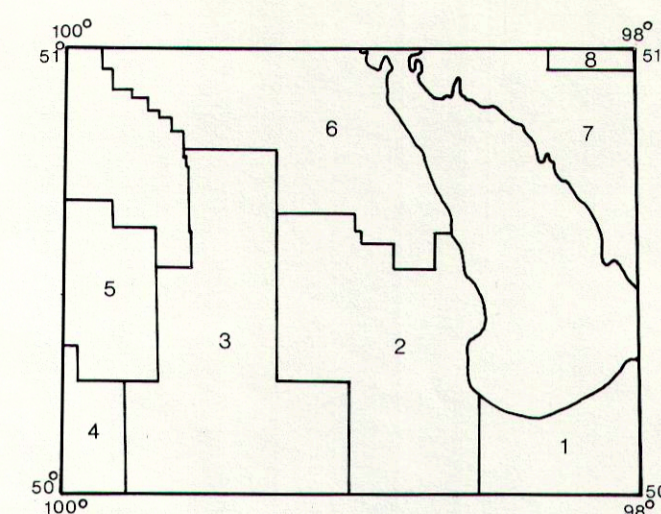


LEGEND

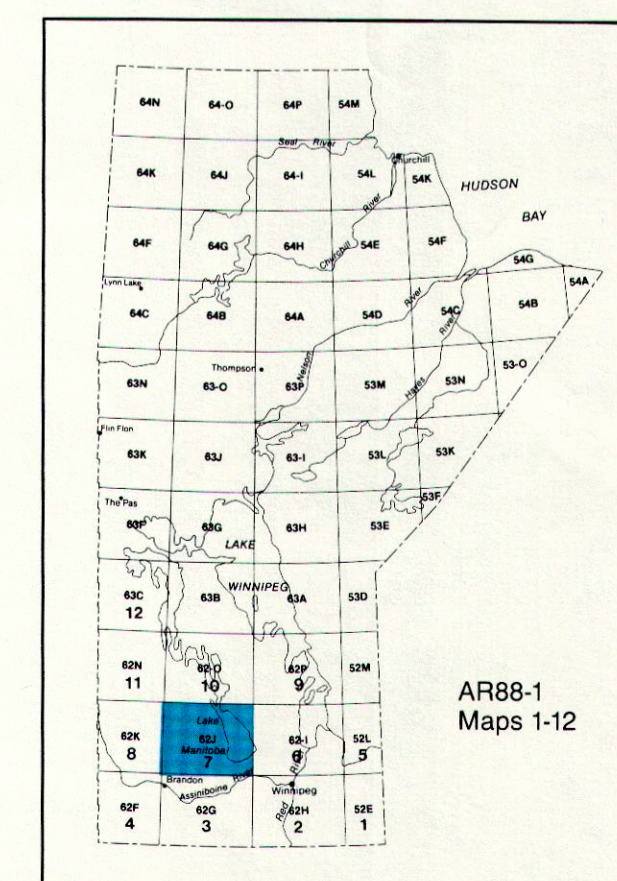
- AGGREGATE DEPOSIT
- GRAVEL PIT — PRIVATE SAND AND GRAVEL
- GRAVEL PIT — CROWN SAND AND GRAVEL
- BEDROCK QUARRY — CROWN/PRIVATE



SOURCES OF INFORMATION

- 1 Mitchell, P., 1982, Surficial Geology of the Delta Marsh Area, Manitoba Energy and Mines, Preliminary Map 1982 DM-1, 1:50000.
- 2 Western Ground-water Consultants, 1981, Sand and Gravel Inventory of the Westlake Area, Manitoba Energy and Mines, Open File Report OF81-2, 1:50000.
- 3 Mhychuk, M. and Groom, H., 1979, Preliminary Maps, Quaternary Geology of the Neepawa Area, Manitoba Energy and Mines, Preliminary Maps 1979PN-1, 1979PN-2, 1979PN-3, and 1979PN-4, 1:50000.
- 4 Underwood McLeilan and Associates Limited, 1977, Sand and Gravel Resources of the Brandon Region, Manitoba Energy and Mines, Open File Report OF77-8, 1:50000.
- 5 Young, R. V., 1983, Aggregate Resource Inventory of South Riding Mountain Area, Manitoba Energy and Mines, Open File Report OF83-1, 1:50000.
- 6 Garner Lee Associates Limited and Proctor and Redfern Limited, 1978, Sand and Gravel Resources of the Dauphin Region, Manitoba Energy and Mines, Open File Report OF78-5, 1:50000.
- 7 James F. MacLaren Limited, 1980, Mineral Aggregate Study of the Southern Interlake Region, Manitoba Energy and Mines, Open File Report OF80-2, 1:50000.
- 8 Young, R. V., 1984, Sand and Gravel Resources within the Southern Portion of the L.G.D. of Grahamdale, Manitoba Energy and Mines, Preliminary Map 1984SG, 1:50000.
- 9 Manitoba Department of Highways and Transportation, Aggregate Resource Inventory, Block Files 27-31, 38-43, 51-55 and 63-67.
- 10 Manitoba Energy and Mines, Mining Recording Office, Quarry Mineral Disposition Files, Tps 12-23 and Rges 5-19W.
- 11 Bannatyne, B. B., 1975, High-Calcium Limestone Deposits of Manitoba, Manitoba Energy and Mines, Mineral Resources Division, Publication 75-1.


**AGGREGATE RESOURCES
COMPILATION MAP SERIES
MAP AR88-1-7
NEEPAWA
NTS 62J**



This map is a compilation of all known aggregate deposits, gravel pits and bedrock quarries in the area. The deposits include sand, sand and gravel and gravel. No distinction has been made based on the quality of the deposits. Where the aggregate deposit is small or a local feature, only the pit symbol has been shown. Where several pits are located within a small area, a single symbol has been used.

The information is based on aggregate reports, preliminary maps, surficial geology reports, Manitoba Department of Highways and Transportation aggregate resource inventories and Manitoba Energy and Mines quarry mineral disposition files. Mineral ownership data was compiled from the above data sources and Crown Lands Branch. No distinction has been made based on the mineral ownership of the bedrock quarries. This map is not to be regarded as final interpretation of the geology and mineral ownership of the area. References are included for users wishing to verify critical information.

Reasonable effort has been made to ensure the accuracy of the information presented on this map. However, Manitoba Energy and Mines and UMA Engineering Ltd. assume no liability for any errors that may occur. Additional information concerning the aggregate deposits, gravel pits or bedrock quarries may be obtained from: Manitoba Energy and Mines, Aggregate Resource Section, 555-330 Graham Avenue, Winnipeg, Manitoba, Canada, R3C 4E3.



Compilation and Cartography by: UMA Engineering Limited.

Suggested reference to this publication:
Manitoba Energy and Mines, 1988; Aggregate Resources Compilation Map Series, Map AR88-1-7, Neepawa, NTS 62J, 1:250000.

A contribution by Manitoba Energy and Mines, Mines Branch, to programming under the Canada-Manitoba Mineral Development Agreement (MDA), a subsidiary agreement of the Economic and Regional Development Agreement (ERDA).

Base map produced by the Surveys and Mapping Branch, 1963, Department of Energy, Mines and Resources.