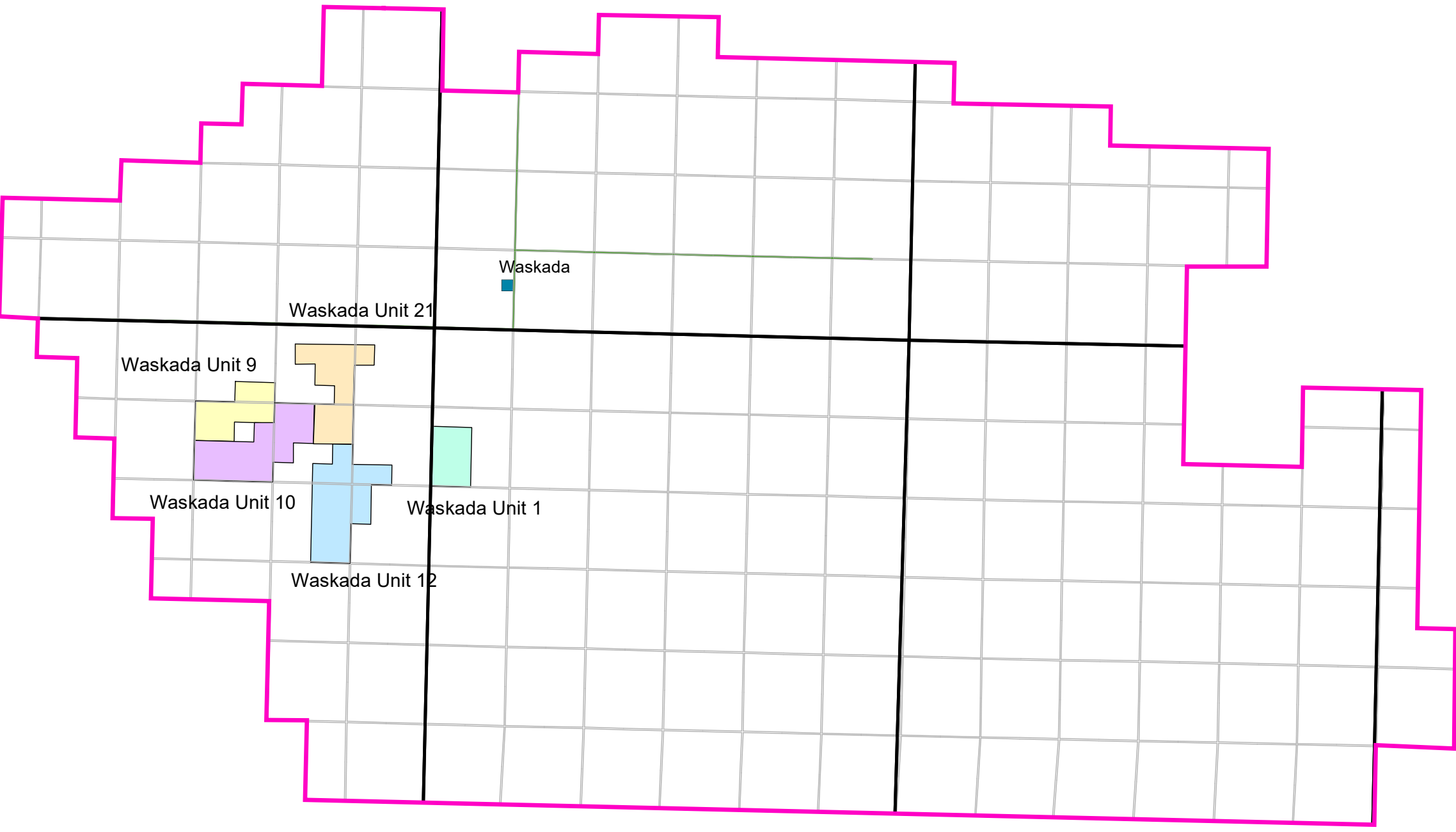


WASKADA UNIT 1, 9, 10, 12, 21



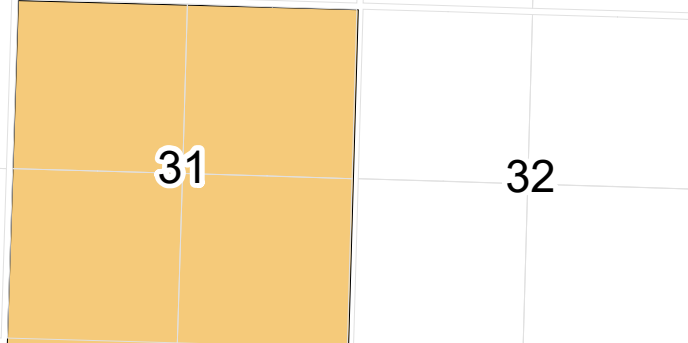
Units Map

- CULTURAL FEATURES
- Provincial trunk highway
  - Provincial regional road
  - Railway
  - Built up area, other localities
- BOUNDARY FEATURES
- Township / Range
  - Section line (surveyed, unsurveyed)
  - Oil Field
  - First Nations
  - Park Outlines


Units Updated: February 2024  
Published by:  
Manitoba Geological Survey

Not to be reproduced in any manner whatsoever without the written permission of the Director of Regulatory Services Branch  
N.T.S. References  
62 P1, 2, 3, 6, 7, 8, 9, 10, 11, 14, 15 & 16  
62 G4, 5, 12 & 13, 62 J4, 5 & 12  
62 K1, 2, 3, 6, 7, 8, 9, 10, 11, 14, 15 & 16

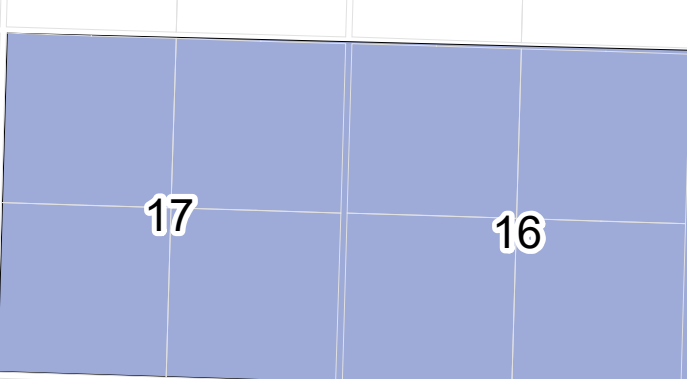
Ewart Unit 13



Ewart Unit 9

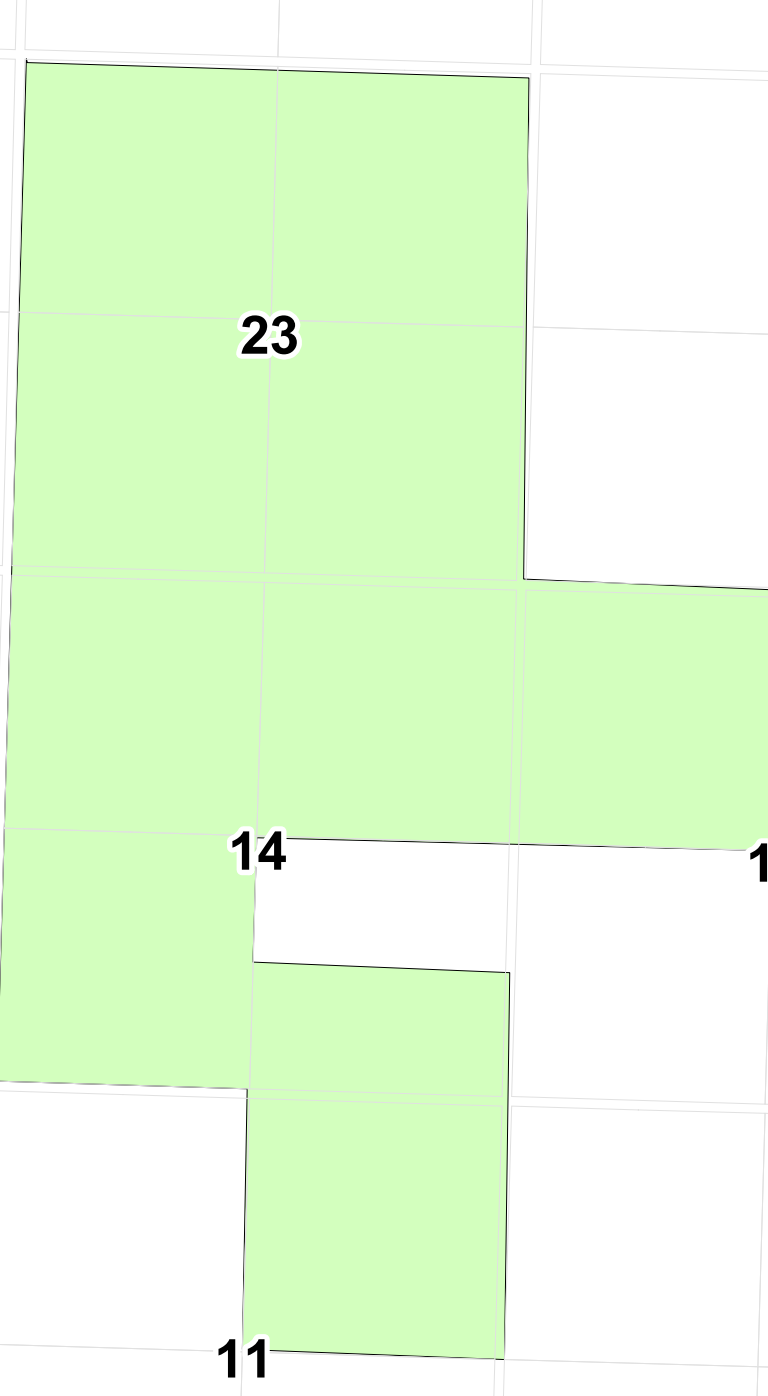


Ewart Unit 11




Ewart Unit No. 9, 11 & 13  
TWP 8 RGE 28

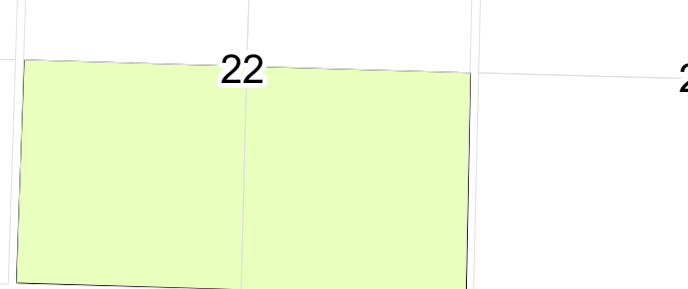
Cromer Unit No. 3  
Twp 9, Rge 28



Daly Unit  
No. 6 & 14  
Twp 9 Rge 29



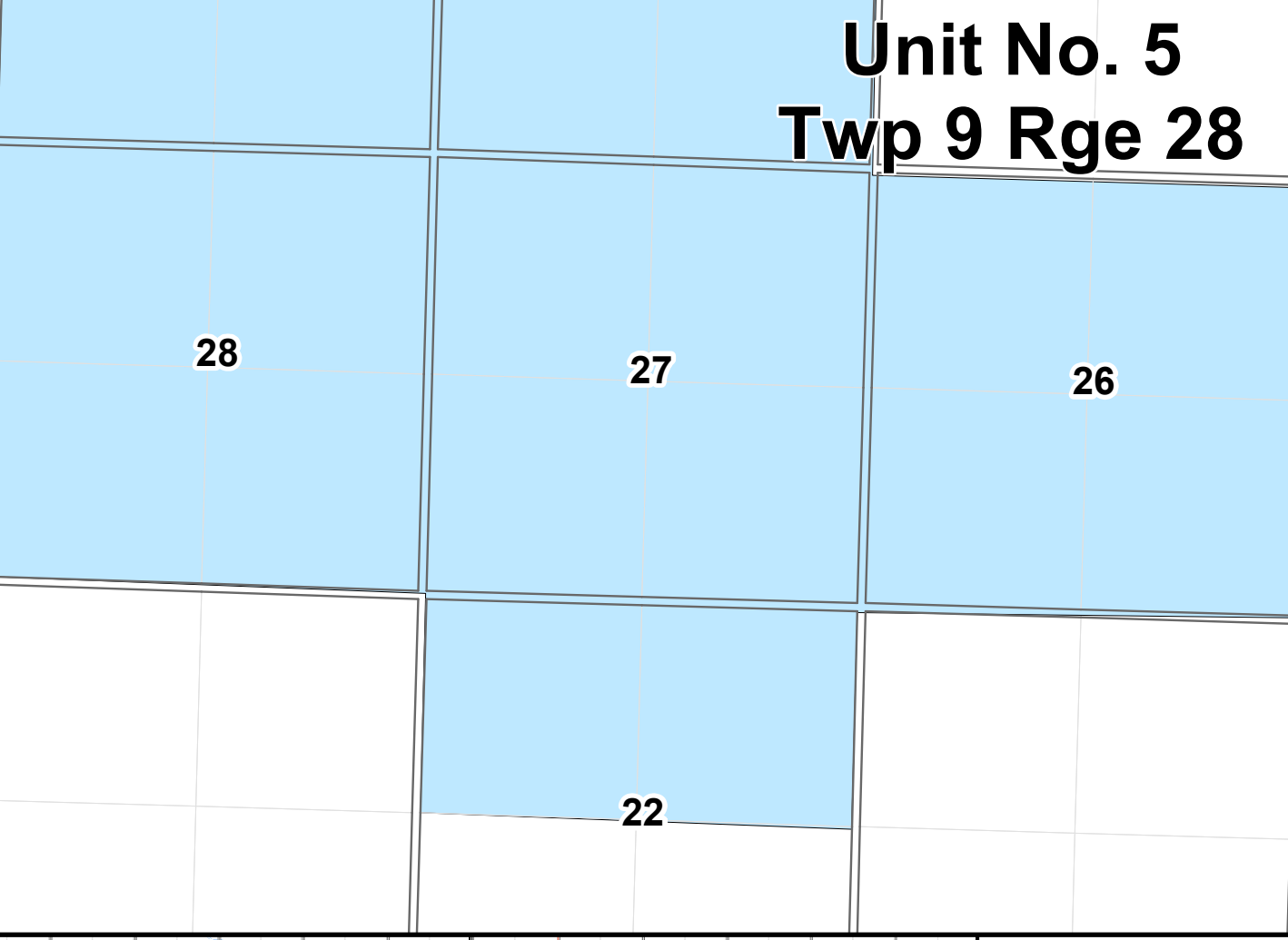
Daly Unit 6



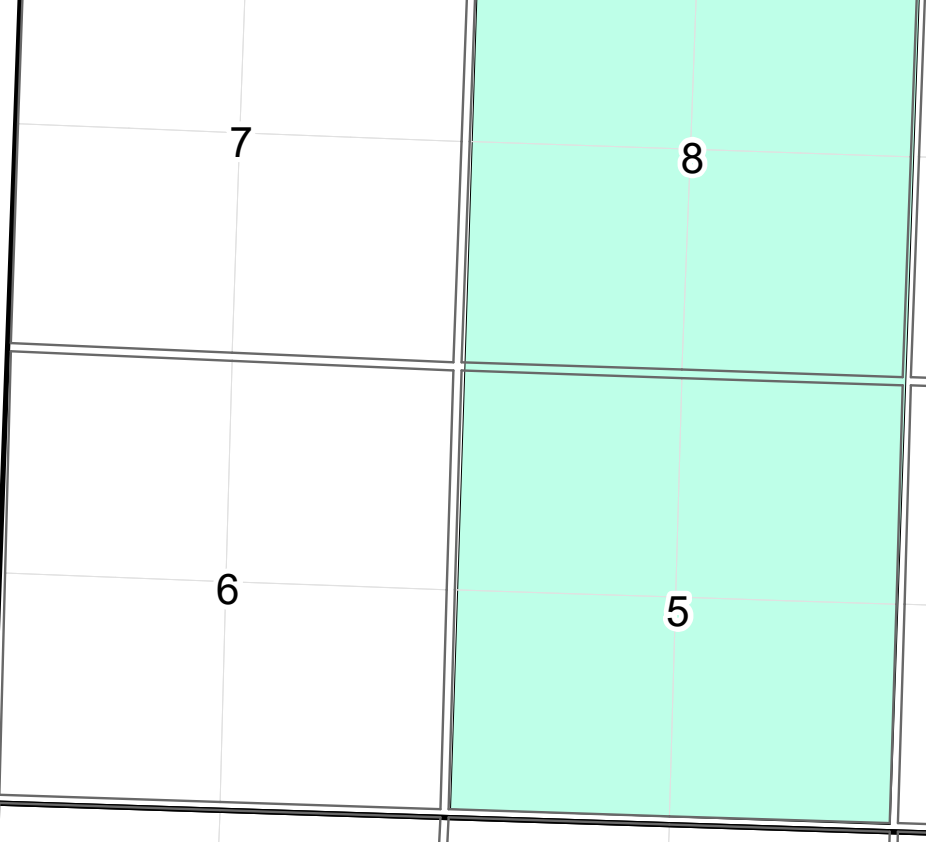
Daly Unit 14



Cromer  
Unit No. 5  
Twp 9 Rge 28



Ebor Unit No. 4  
Twp 9, Rge 29



Birdtail Field

Manson Field

Kirkella Field

Virden Field

Daly Sinclair Field

Souris Hartney Field

Regent Field

Whitewater Field

Mountainside Field

Lulu Lake Field

Waskada Field

Pierson Field

Tilston Field