




## MMPP - Variety Yield Data Browser

### Select Municipalities or MASC Risk Areas

**Tip:** Click or touch the 'X' (at right) in these tip balloons to hide them permanently.


**Tip:** Click or touch the button below to select Municipalities or MASC Risk Areas.

**Tip:** Click or touch in the select boxes (below) to select at least one item from each list. Click or touch the  icon to clear all selected items.

### Select Crop(s)


**Tip:** If more than one crop is selected, the Yield Variety Data will be returned, but 'Top Varieties by Acres' and 'Top Varieties by Yield' charts won't be generated.

### Select Varieties

### Select Year Range



to

## Search Summary

**47 records returned**

**160** farm varieties grown on **8,543.0** acres

### Average Yield

**1.465** Tonnes ( **1.615** Tons ) per acre

*Summary includes aggregate data from 'below minimum tolerance' records*

## Variety Yield Data

'Below Minimum Tolerance' records contain data from fewer than 3 producers or 500 acres, marked as such to retain producer anonymity. Data from these records is included in the Search Summary totals.




## MMPP - Variety Yield Data Browser

### Select Municipalities or MASC Risk Areas

**Tip:** Click or touch the 'X' (at right) in these tip balloons to hide them permanently.

**Tip:** Click or touch the button below to select Municipalities or MASC Risk Areas.

**Tip:** Click or touch in the select boxes (below) to select at least one item from each list. Click or touch the  icon to clear all selected items.

### Select Crop(s)


**Tip:** If more than one crop is selected, the Yield Variety Data will be returned, but 'Top Varieties by Acres' and 'Top Varieties by Yield' charts won't be generated.

### Select Varieties

### Select Year Range



to

## Search Summary

**41 records returned**

**51** farm varieties grown on **12,045.0** acres

### Average Yield

**1.957** Tonnes ( **89.9** Bushels ) per acre

*Summary includes aggregate data from 'below minimum tolerance' records*

## Variety Yield Data

'Below Minimum Tolerance' records contain data from fewer than 3 producers or 500 acres, marked as such to retain producer anonymity. Data from these records is included in the Search Summary totals.




## MMPP - Variety Yield Data Browser

### Select Municipalities or MASC Risk Areas

**Tip:** Click or touch the 'X' (at right) in these tip balloons to hide them permanently. ✕

**Tip:** Click or touch the button below to select Municipalities or MASC Risk Areas. ✕

**Tip:** Click or touch in the select boxes (below) to select at least one item from each list. Click or touch the  icon to clear all selected items. ✕

### Select Crop(s)

**Tip:** If more than one crop is selected, the Yield Variety Data will be returned, but 'Top Varieties by Acres' and 'Top Varieties by Yield' charts won't be generated. ✕

### Select Varieties

### Select Year Range



to

## Search Summary

**76 records returned**

**409** farm varieties grown on **92,509.0** acres

### Average Yield

**0.875** Tonnes ( **38.6** Bushels ) per acre

*Summary includes aggregate data from 'below minimum tolerance' records*

## Variety Yield Data

'Below Minimum Tolerance' records contain data from fewer than 3 producers or 500 acres, marked as such to retain producer anonymity. Data from these records is included in the Search Summary totals.




## **MMPP - Variety Yield Data Browser**

### **Select Municipalities or MASC Risk Areas**

**Tip:** Click or touch the 'X' (at right) in these tip balloons to hide them permanently.

**Tip:** Click or touch the button below to select Municipalities or MASC Risk Areas.

**Tip:** Click or touch in the select boxes (below) to select at least one item from each list. Click or touch the  icon to clear all selected items.

### **Select Crop(s)**

**Tip:** If more than one crop is selected, the Yield Variety Data will be returned, but 'Top Varieties by Acres' and 'Top Varieties by Yield' charts won't be generated.

### **Select Varieties**

### **Select Year Range**

1993      1998      2002      2007      2011      2016      2021

to

**Search Summary**

**83 records returned**

**168** farm varieties grown on **32,898.0** acres

**Average Yield**

**3.011** Tonnes ( **118.5** Bushels ) per acre

*Summary includes aggregate data from 'below minimum tolerance' records*

**Variety Yield Data**

'Below Minimum Tolerance' records contain data from fewer than 3 producers or 500 acres, marked as such to retain producer anonymity. Data from these records is included in the Search Summary totals.






## MMPP - Variety Yield Data Browser

### Select Municipalities or MASC Risk Areas

**Tip:** Click or touch the 'X' (at right) in these tip balloons to hide them permanently.


**Tip:** Click or touch the button below to select Municipalities or MASC Risk Areas.

**Tip:** Click or touch in the select boxes (below) to select at least one item from each list. Click or touch the  icon to clear all selected items.

### Select Crop(s)


**Tip:** If more than one crop is selected, the Yield Variety Data will be returned, but 'Top Varieties by Acres' and 'Top Varieties by Yield' charts won't be generated.

### Select Varieties

### Select Year Range



to

## Search Summary

**14 records returned**

**19** farm varieties grown on **3,704.0** acres

## Average Yield

**1.316** Tonnes ( **48.4** Bushels ) per acre

*Summary includes aggregate data from 'below minimum tolerance' records*

## Variety Yield Data

'Below Minimum Tolerance' records contain data from fewer than 3 producers or 500 acres, marked as such to retain producer anonymity. Data from these records is included in the Search Summary totals.



## MMPP - Variety Yield Data Browser

### Select Municipalities or MASC Risk Areas

**Tip:** Click or touch the 'X' (at right) in these tip balloons to hide them permanently.



**Tip:** Click or touch the button below to select Municipalities or MASC Risk Areas.



**Tip:** Click or touch in the select boxes (below) to select at least one item from each list. Click or touch the icon to clear all selected items.



### Select Crop(s)

**Tip:** If more than one crop is selected, the Yield Variety Data will be returned, but 'Top Varieties by Acres' and 'Top Varieties by Yield' charts won't be generated.



### Select Varieties

### Select Year Range

1993 1998 2002 2007 2011 2016 2021

to

## Search Summary

**248 records returned**

**760** farm varieties grown on **169,591.0** acres

### Average Yield

**1.000** Tonnes ( **36.8** Bushels ) per acre

*Summary includes aggregate data from 'below minimum tolerance' records*

## Variety Yield Data

'Below Minimum Tolerance' records contain data from fewer than 3 producers or 500 acres, marked as such to retain producer anonymity. Data from these records is included in the Search Summary totals.




## MMPP - Variety Yield Data Browser

### Select Municipalities or MASC Risk Areas

**Tip:** Click or touch the 'X' (at right) in these tip balloons to hide them permanently. ✕


**Tip:** Click or touch the button below to select Municipalities or MASC Risk Areas. ✕

**Tip:** Click or touch in the select boxes (below) to select at least one item from each list. Click or touch the  icon to clear all selected items. ✕

### Select Crop(s)


**Tip:** If more than one crop is selected, the Yield Variety Data will be returned, but 'Top Varieties by Acres' and 'Top Varieties by Yield' charts won't be generated. ✕

### Select Varieties

### Select Year Range



to

Search Summary

61 records returned

434 farm varieties grown on 123,686.0 acres

Average Yield

1.721 Tonnes ( 63.2 Bushels ) per acre

*Summary includes aggregate data from 'below minimum tolerance' records*

Variety Yield Data

'Below Minimum Tolerance' records contain data from fewer than 3 producers or 500 acres, marked as such to retain producer anonymity. Data from these records is included in the Search Summary totals.