



MANITOBA
MUNICIPAL
RELATIONS
AVEC LES **MUNICIPALITÉS**
MANITOBA



MANITOBA MUNICIPAL RELATIONS
RELATIONS AVEC LES MUNICIPALITÉS MANITOBA

**Statistical Information
Manitoba Municipalities
2016**
**Information statistique
Municipalités du Manitoba**

FOREWORD

The “2016 Statistical Information for Municipalities in the Province of Manitoba” provides highlights and statistical information compiled from the consolidated audited financial statements of Manitoba’s municipalities. Manitoba municipal financial statements conform to Public Sector Accounting Board (PSAB) financial reporting standards. The statements are consolidated for the municipality and its owned or controlled organizations, providing a comprehensive picture of the municipality’s financial position.

The information presented in the “2016 Statistical Information for Municipalities in the Province of Manitoba” provides support to a municipality’s program review and serves as a reference for municipal officials exploring opportunities to enhance effectiveness and efficiency.

The Executive Summary summarizes key municipal financial information including expenditures on services, as a percent of total expenditures, and the composition of tangible capital assets. The Financial Statistics section groups municipalities by population size to facilitate comparisons between similar municipalities. A detailed breakdown of consolidated revenues, expenditures, utilities operations, and other data such as taxable assessment, capital assets, and reserve funds is provided.

A total of 12 municipalities did not submit their 2016 statements by the time of publication. As a result, this publication uses 2015 financial data for nine (9) of these municipalities and excludes the remaining three (3) where 2015 data was also unavailable.

For those municipalities where financial statements were available, and on a consolidated basis:

- Municipalities reported \$9.83 billion in reserve fund balances and accumulated surplus. Approximately 95% of these funds were held in the form of tangible capital assets.
- Municipalities reported net financial debt in total of \$381 million. Net debt measures the difference of between municipalities’ total financial liabilities (\$2.31 billion) and total financial assets (\$1.93 billion).
- Municipalities held \$938 million in total cash and temporary investments at the end of 2016.
- Long-term debt held by municipalities totalled \$1.39 billion in 2016.
- Overall, debt charges as a percentage of revenue equalled 3%.

Trends in consolidated expenditures of municipalities and their owned and controlled organizations include:

- 82% of municipalities with populations of 5,000 or less spent over 20% of their budgets on transportation services.
- Municipalities with populations of over 5,000 spent most of their budgets on transportation (37%) and water and sewer (15%).
- Cities (excluding Winnipeg) spent the most on protective services at 23% of budget, followed by water and sewer at 22%.

Municipalities spent more than \$894 million on capital projects, including \$429 million on infrastructure projects. The total value of municipalities’ net tangible capital assets as of December 31, 2016 was \$9.34 billion.

Municipal Relations
Provincial-Municipal Support Services
December 2018

AVANT-PROPOS

Le document 2016 – *Information statistique – Municipalités de la province du Manitoba* contient des points saillants et de l’information statistique compilés à partir des états financiers consolidés et vérifiés des municipalités du Manitoba. Les états financiers des municipalités du Manitoba sont conformes aux normes d’information financière du Conseil sur la comptabilité dans le secteur public. Les états financiers sont consolidés pour inclure chaque municipalité et les organismes qu’elle possède ou qu’elle dirige, fournissant un tableau détaillé de la situation financière de la municipalité.

Les renseignements contenus dans le document « 2016 – *Information statistique – Municipalités de la province du Manitoba* » sont utiles aux municipalités pour l’examen de leurs programmes et constituent une référence pour les responsables municipaux cherchant de nouveaux moyens d’améliorer efficacité et efficience.

Le résumé présente des renseignements municipaux clés, notamment les dépenses en services, en tant que pourcentage des dépenses totales, ainsi que la composition des immobilisations corporelles. La partie consacrée aux données statistiques financières regroupe les municipalités par taille de population, afin de faciliter les comparaisons entre les municipalités similaires. Une ventilation détaillée des données consolidées concernant les recettes, les dépenses et les services publics, et d’autres données comme l’évaluation foncière, les immobilisations, et les fonds de réserve est fournie.

Un total de 12 municipalités n’avaient pas fourni leurs états financiers de 2016 au moment de la publication du présent document. Par conséquent, la présente publication utilise les données financières de 2015 pour neuf de ces municipalités. Les trois autres municipalités pour lesquelles il n’existe pas de données pour 2015 sont exclues.

En ce qui concerne les données consolidées des municipalités dont les états financiers étaient disponibles :

- les soldes de fonds de réserve et d’excédent accumulé se sont élevés à 9,83 milliards de dollars, dont environ 95 % étaient détenus sous forme d’immobilisations corporelles;
- le total de la dette financière nette des municipalités s’est élevé à 381 millions de dollars; la dette nette mesure la différence entre le total des passifs financiers des municipalités (2,31 milliards de dollars) et le total de leurs actifs financiers (1,93 milliard de dollars);
- les municipalités détenaient un total de 938 millions de dollars en espèces et en placements temporaires à la fin de 2016;
- au total, le passif à long terme des municipalités s’élevait à 1,39 milliard de dollars en 2016;
- en tout, les frais de dette publique, exprimés en pourcentage des recettes, s’élevaient à 3 %.

Les tendances des dépenses consolidées des municipalités et des organismes qu’elles possèdent ou qu’elles dirigent comprennent :

- 82 % des municipalités ayant une population de 5 000 personnes ou moins ont consacré plus de 20 % de leur budget aux services de transport.
- les municipalités ayant une population de plus de 5 000 personnes ont consacré la majeure partie de leur budget au transport (37 %) et à l’eau et aux égouts (15 %);
- les villes (à l’exception de Winnipeg) ont consacré le plus aux services de protection, soit 23 % de leur budget, suivi de l’eau et des égouts, soit 22 %.

Les municipalités ont dépensé plus de 894 millions de dollars en projets d’immobilisations, dont 429 millions de dollars pour des projets d’infrastructure. Au 31 décembre 2016, la valeur totale des actifs corporels nets des municipalités était de 9,34 milliards de dollars.

Relations avec les municipalités
Division du soutien provincial-municipal
Décembre 2018

Financial statistics for the following 3 municipalities have been **excluded** for 2016. Audited financial statements for 2015 and 2016 were not available at the time of publication:

1. Armstrong, RM
2. Kelsey, RM
3. Powerview-Pine Falls, Town

Financial statistics for the following 9 municipalities **reflect data for 2015**. Audited financial statements for 2016 were not available at the time of publication:

1. Cartwright-Roblin, M
2. De Salaberry, RM
3. Gilbert Plains, RM
4. Grand Rapids, Town
5. Grassland, M
6. Lynn Lake, Town
7. Pinawa, LGD
8. Reynolds, RM
9. Rosburn, M

TABLE OF CONTENTS

A. Executive Summary

1. Changes in Municipal Population (2011 – 2016)	1
2. Number of Residents Represented by Municipal Council	2
3. Comparison of 2017 to 2016 Budgeted Municipal Expenditure	3
4. 2016 Consolidated Municipal Expenditures by Major Service	4 – 5
5. 2016 Municipal Expenditures on General Government Services	6
6. 2016 Consolidated Municipal Revenue by Major Source	7 - 8
7. Municipal Property Tax Changes 2016 – 2017	9
8. Total Taxable Assessment	10
9. Total Municipal Taxes Levied (Excluding Education).....	10
10. 2016 Composition of Consolidated Tangible Capital Assets by Municipal Type	11
11. Comparative Tangible Capital Asset Expenditures by Municipal Type	12

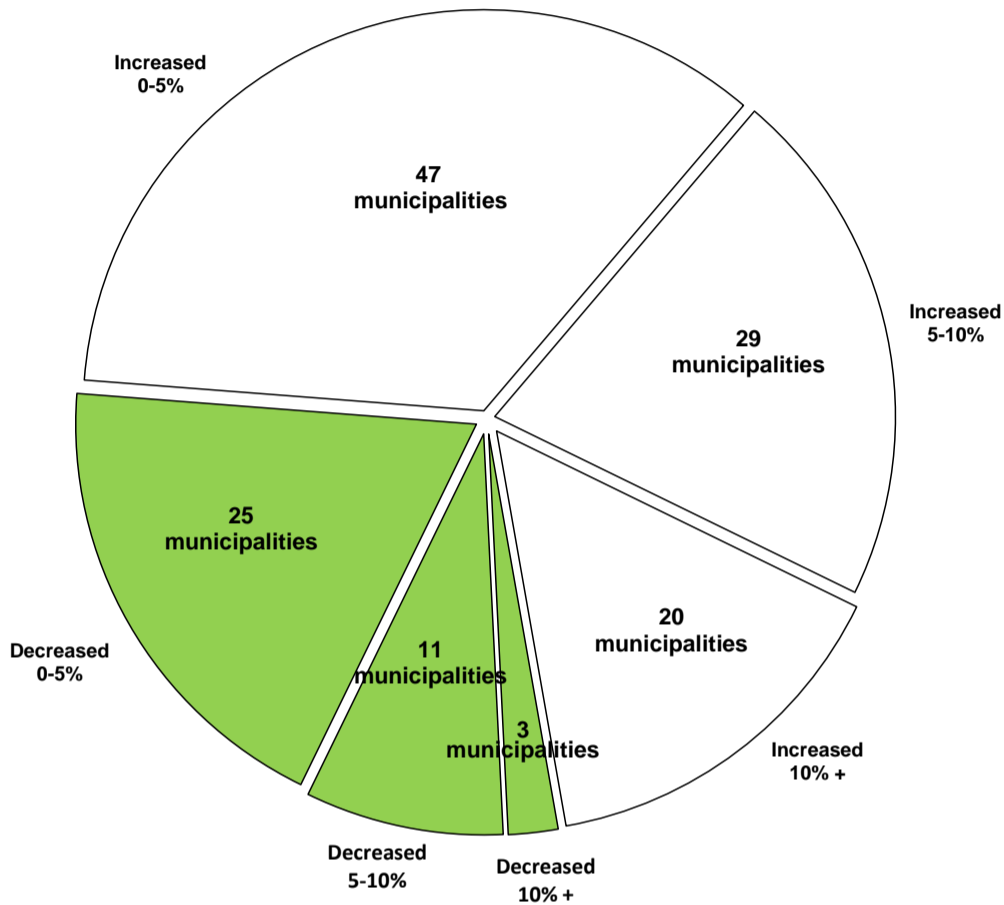
B. Financial Statistics

1. Population and Assessments	14 – 15
2. Consolidated Statement of Financial Position	16 – 19
3. Consolidated Statement of Operations	20 – 23
4. Consolidated Statement of Operations by Program	24 – 25
5. Consolidated Statement of Operations – Revenue	26 – 29
6. Consolidated Statement of Operations – Expenses	30 – 33
7. Consolidated Details and Reconciliation to Core Government Results	34 – 35
8. Consolidated Statement of Cash Flows	36 – 37
9. General Operating Fund Expenses – Municipality Only	38 – 41
10. Financial Position of Utilities	42 – 45
11. Utility Operations – Revenue and Expenses	46 – 49
12. Analysis of Funded Reserves	50 – 53
13. Tangible Capital Assets – Consolidated – Net Book Value.....	54 – 57
14. Consolidated Schedule of Amortization Expense.....	58 – 59

EXECUTIVE SUMMARY

CHANGES IN MUNICIPAL POPULATION Population Change over 5 Years - 2011 to 2016 Census

Percent Change in Population (Excludes the City of Winnipeg and the LGD of Mystery Lake)



Population increased in 96 or 71% of municipalities

- 49 or 36% of municipalities increased more than 5%

Municipalities with more than 5,000 residents had the largest increases

- Of the 20 municipalities that increased more than 10%, 6 have more than 5,000 residents

Population decreased in 39 or 29% of municipalities

- 14 or 10% of municipalities decreased more than 5%, including 3 or 2% that decreased over 10%

Municipalities with 5,000 or less residents had the largest decreases

- Of the 36 municipalities that decreased, 23 or 17% decreased up to 5%

Total Number of Municipalities with Changes in Population Ranging from Decreases Greater than 10% to Increases Greater than 10%

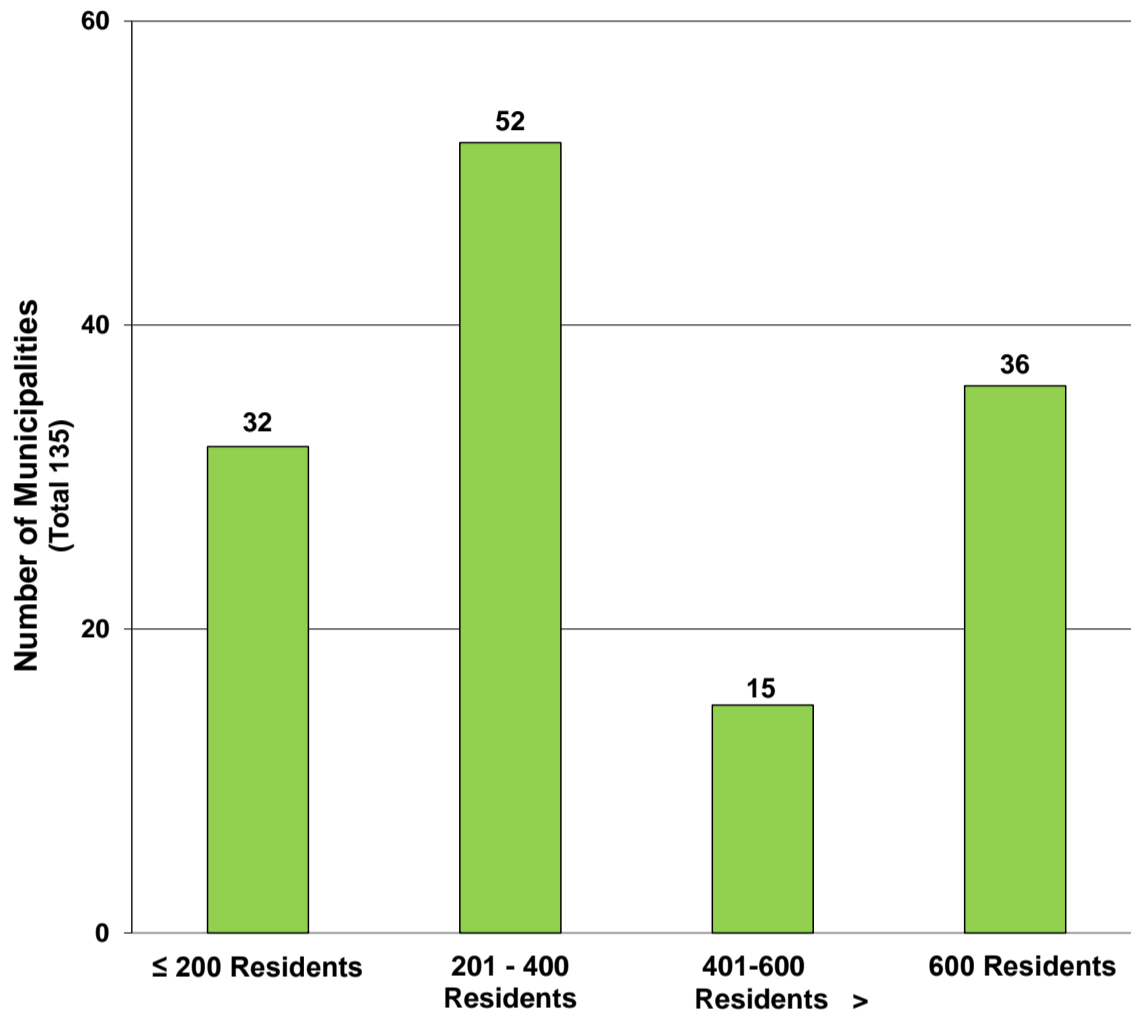
Municipalities	Total #	Pop. Decrease			Pop. Increase		
		10%+	5-10%	0-5%	0-5%	5-10%	10%+
Populations 5,000 and under	108	3	10	23	39	22	11
Populations over 5,000	18	0	0	2	4	6	6
Cities (excluding Winnipeg)	9	0	1	0	4	1	3
Total	135	3	11	25	47	29	20
% of Total	100%	2%	8%	19%	35%	21%	15%

Excluding the LGD of Mystery Lake and the City of Winnipeg

NUMBER OF RESIDENTS REPRESENTED BY MUNICIPAL COUNCIL

Residents Per Elected Official - 2014

(Excludes the City of Winnipeg and the LGD of Mystery Lake)



Residents Per Elected Official

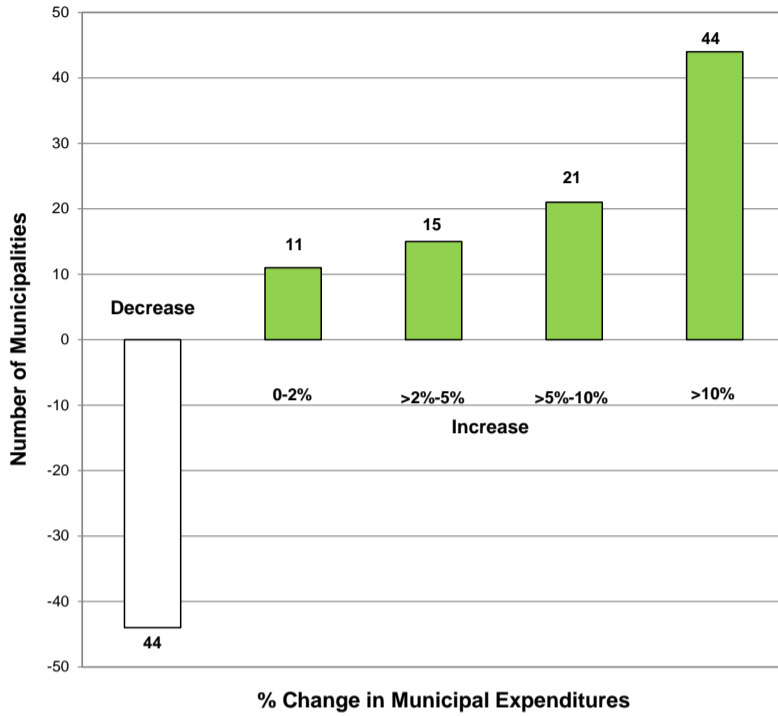
Municipalities	Total #	≤ 200	201 - 400	401 - 600	>600
Populations 5,000 and under	108	32	52	15	9
Populations over 5,000	18	0	0	0	18
Cities (excluding Winnipeg)	9	0	0	0	9
Total	135	32	52	15	36
% of Total	100%	24%	39%	11%	27%

84 or 62% of municipalities have 400 or less residents per elected official

32 or 24% have 200 or less residents per elected official

COMPARISON OF 2017 TO 2016 BUDGETED MUNICIPAL EXPENDITURES (Includes Expenditures by the Municipality Only)

Change in Budgeted Municipal Expenditures Number of Municipalities (Excludes the City of Winnipeg & the LGD of Mystery Lake)



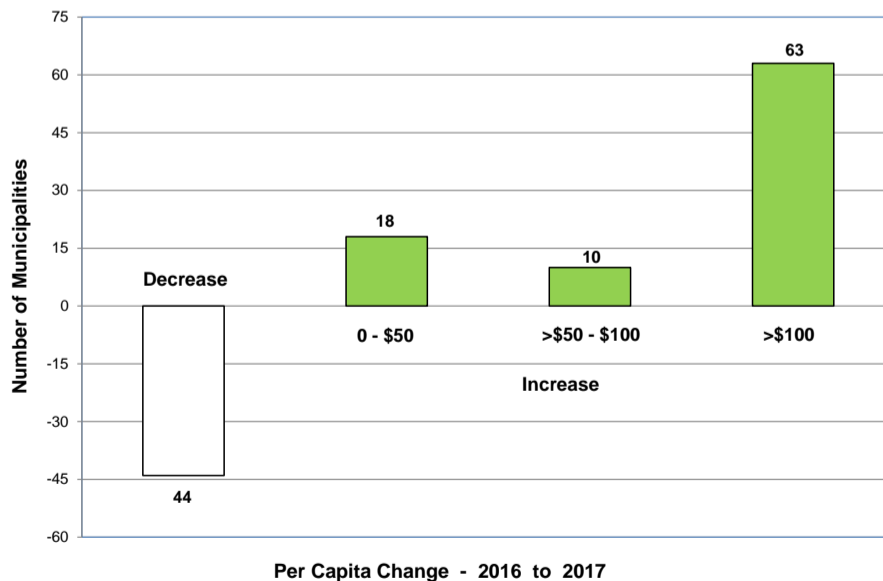
2017 municipal budgets increased over 2016 in 91 or 67% of municipalities:

- 11 or 8% of municipalities had increased expenditures less than 2%
- 36 or 27% of municipalities had increased expenditures between 2% and 10%
- 44 or 33% of municipalities had increased expenditures more than 10%

2017 municipal budgets decreased over 2016 in 44 or 33% of municipalities

Municipalities	Total #	Increase				
		Decrease	0 - 2%	>2% - 5%	>5% - 10%	>10%
Populations 5,000 and under	108	37	8	10	17	36
Populations over 5,000	18	5	2	4	1	6
Cities (excluding Winnipeg)	9	2	1	1	3	2
Total	135	44	11	15	21	44
% of Total	100	33%	8%	11%	15%	33%

Municipal Expenditures - Per Capita Change 2017 to 2016 Number of Municipalities (Excludes the City of Winnipeg and the LGD of Mystery Lake)



2017 municipal expenditures increased by more than \$50 per resident in 73 or 54% of municipalities

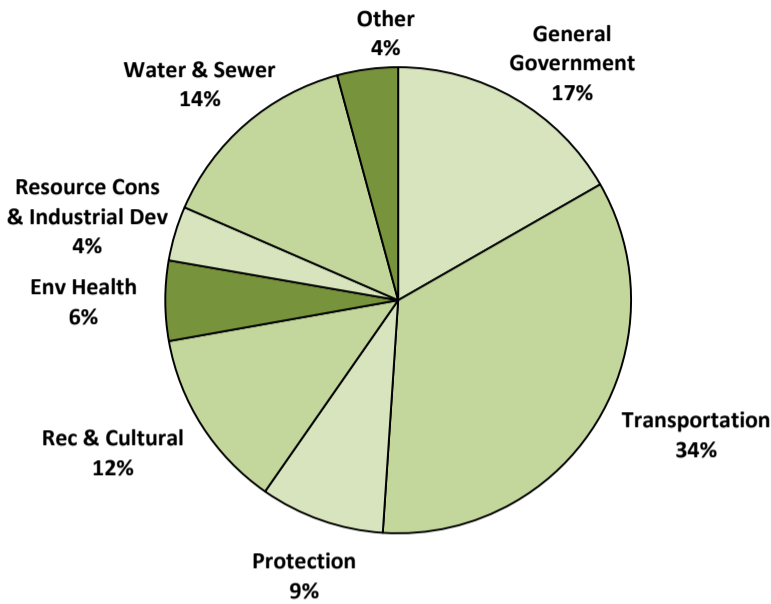
- 63 or 47% had increases in 2017 municipal expenditures of more than \$100 per resident

For information on the expenditures of a specific municipality, please contact the municipal office

2016 CONSOLIDATED MUNICIPAL EXPENDITURES BY MAJOR SERVICE

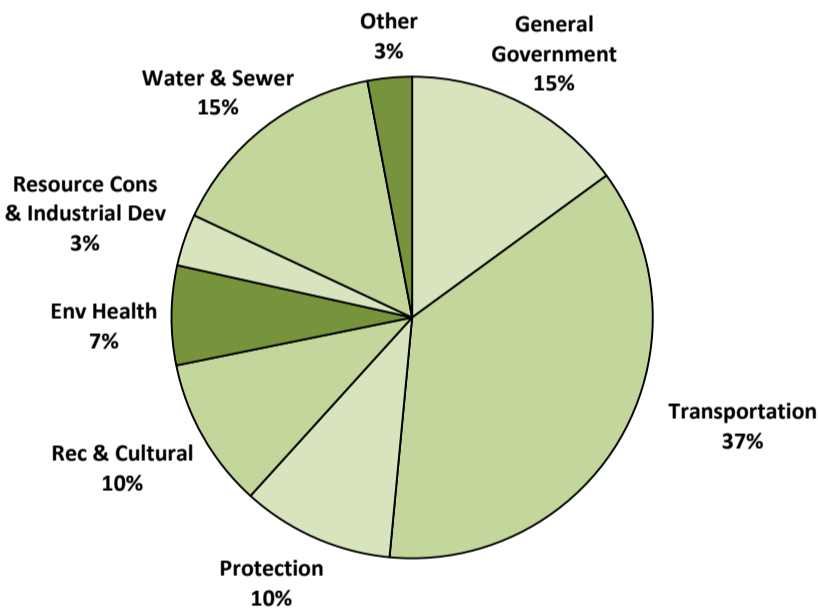
(Includes Expenditures by the Municipality and its Owned or Controlled Organizations)

Municipalities Populations 5,000 and under



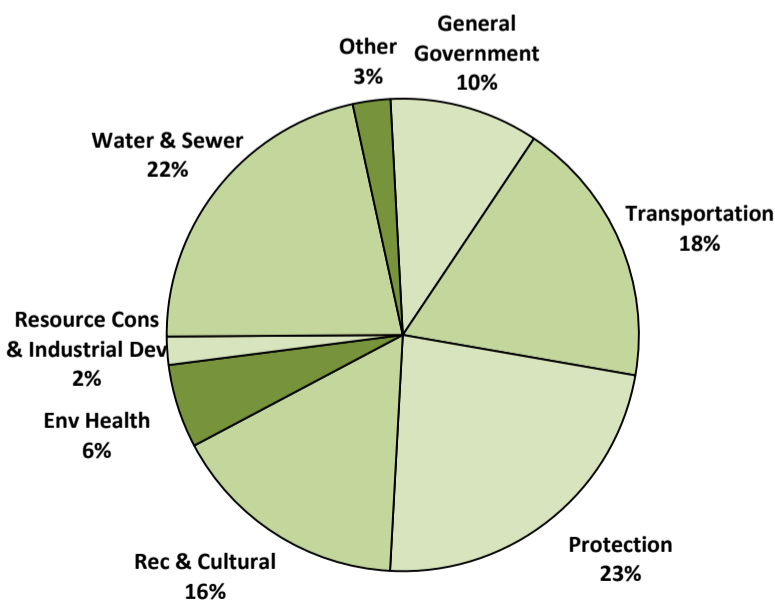
Service	Per Capita (\$)
General Government	326
Transportation	670
Protection	168
Recreation and Cultural	244
Environmental Health	108
Resource Conservation & Industrial Development	74
Water and Sewer	278
Other	82
Total	1,950

Municipalities Populations over 5,000



Service	Per Capita (\$)
General Government	170
Transportation	414
Protection	116
Recreation and Cultural	114
Environmental Health	76
Resource Conservation & Industrial Development	40
Water and Sewer	171
Other	34
Total	1,135

Cities (excluding Winnipeg)

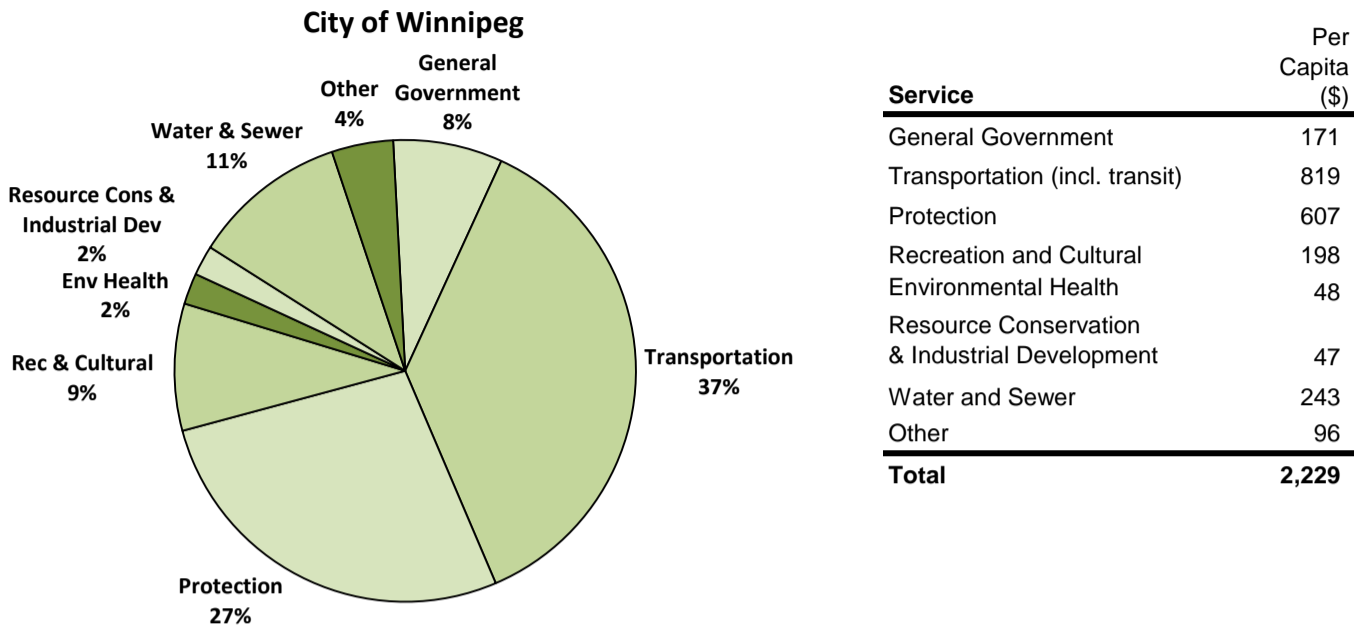


Service	Per Capita (\$)
General Government	205
Transportation	368
Protection	463
Recreation and Cultural	328
Environmental Health	115
Resource Conservation & Industrial Development	39
Water and Sewer	435
Other	51
Total	2,004

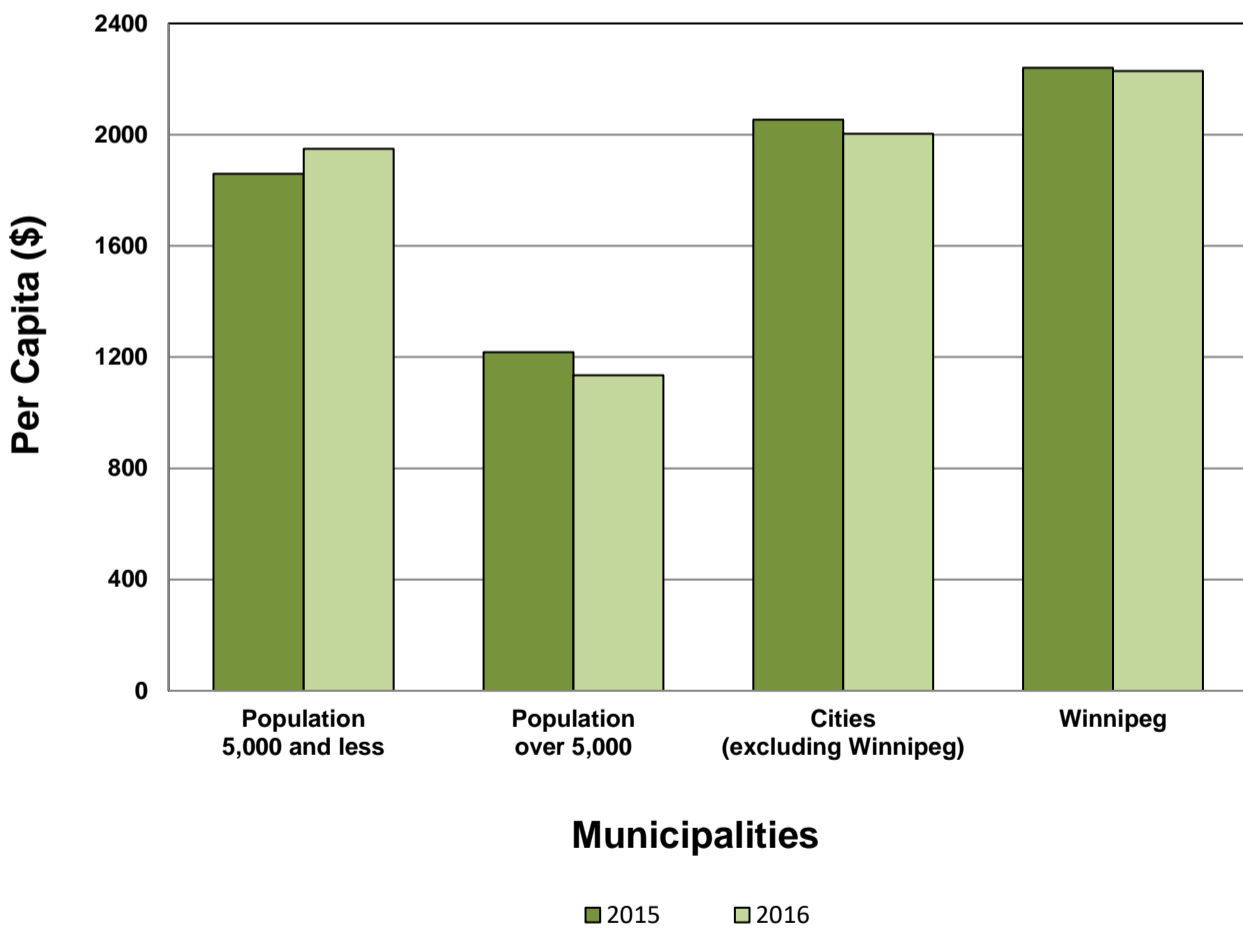
Note: Reflects expenditures for 134 of 137 municipalities where 2016 or 2015 audited financial information is available

2016 CONSOLIDATED MUNICIPAL EXPENDITURES BY MAJOR SERVICE

(Includes Expenditures by the Municipality and its Owned or Controlled Organizations)



Comparative Total Expenditure Per Capita (\$)

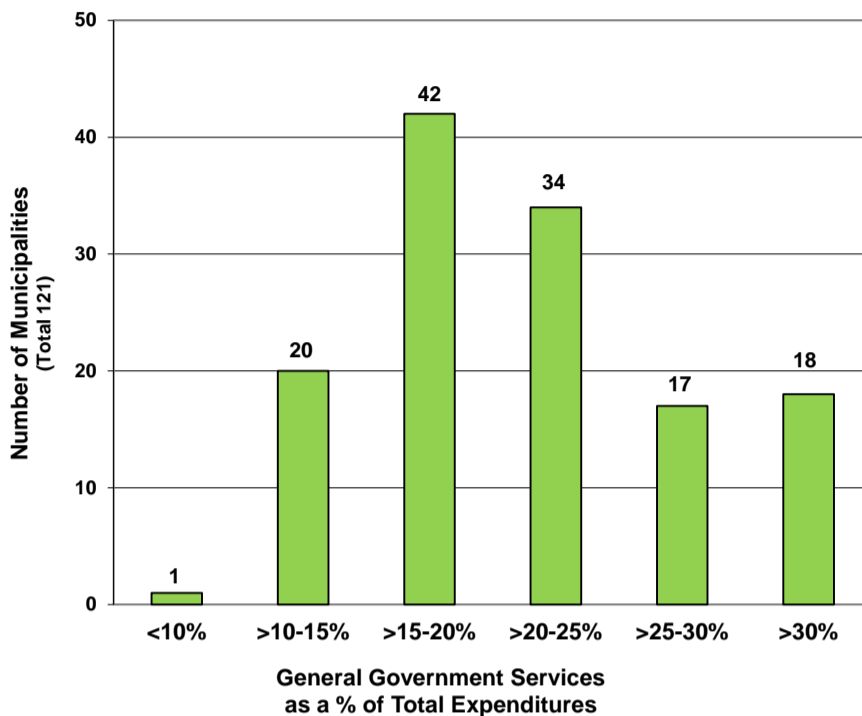


Note: Reflects expenditures for 134 of 137 municipalities where 2016 or 2015 audited financial information is available

MUNICIPAL EXPENDITURES ON GENERAL GOVERNMENT SERVICES

(Includes Expenditures by the Municipality Only)

General Government Services as a Percent of Total Expenditures - 2016 (Excludes the City of Winnipeg and the LGD of Mystery Lake)



Administrative costs comprise a large share of total expenditures in many municipalities.

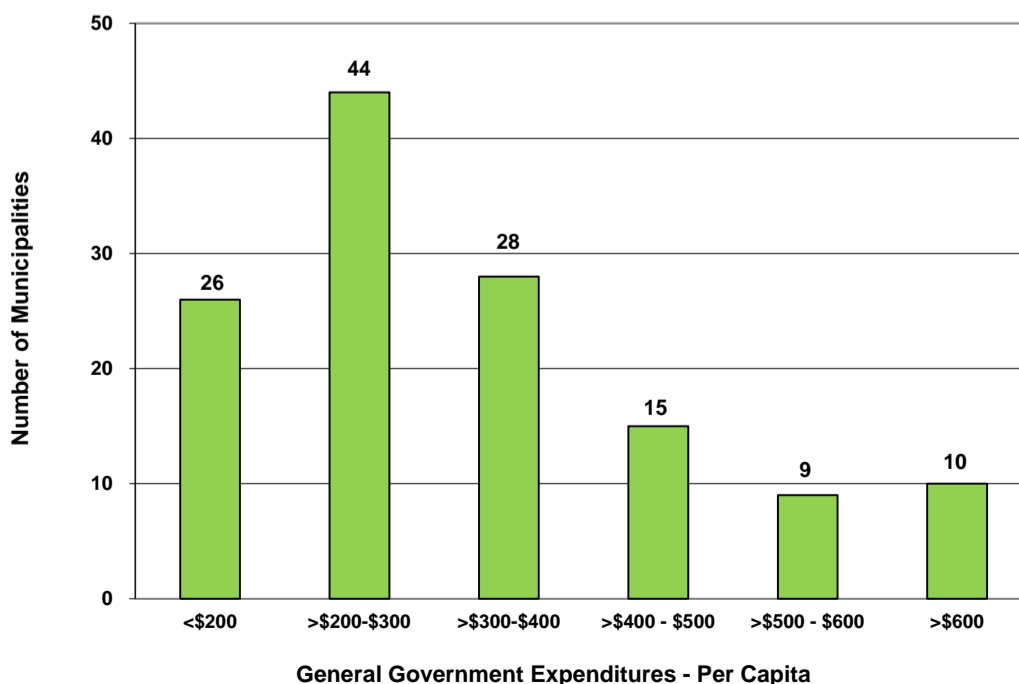
- 35 or 27% of 132 municipalities spend more than 25% of their budget on administration.
- 18 or 14% of municipalities spend more than 30% of their budget on administration.

Total Number of Municipalities with General Government Expenditures (Ranging from Less than 10% to More than 30% of Total Expenditures)

Municipalities	Total #	<10%	>10-15%	>15-20%	>20-25%	>25-30%	>30%
Populations 5,000 and under	105	1	12	33	28	14	17
Populations over 5,000	18	0	3	7	4	3	1
Cities (excluding Winnipeg)	9	0	5	2	2	0	0
Total	132	1	20	42	34	17	18
% of Total	100%	1%	15%	32%	26%	13%	14%

General Government Expenditures Per Capita - 2016

(Excludes the LGD of Mystery Lake and the City of Winnipeg)

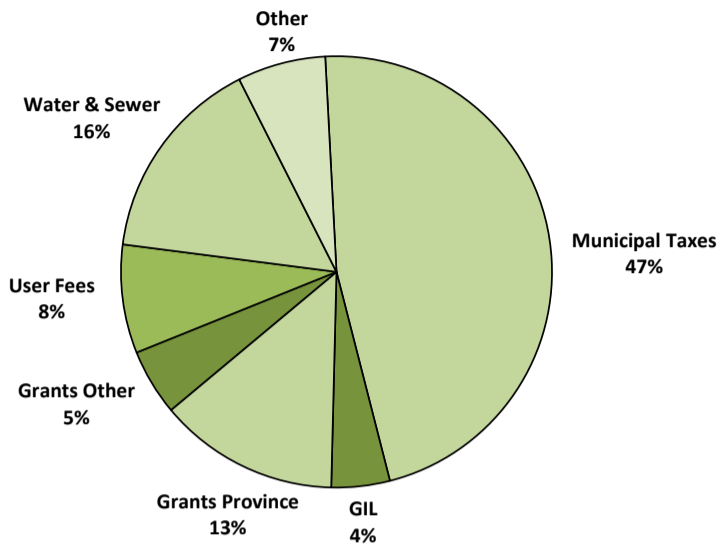


Note: Reflects expenditures for 132 of 135 municipalities where 2016 or 2015 audited financial information is available

2016 CONSOLIDATED MUNICIPAL REVENUE BY MAJOR SOURCE

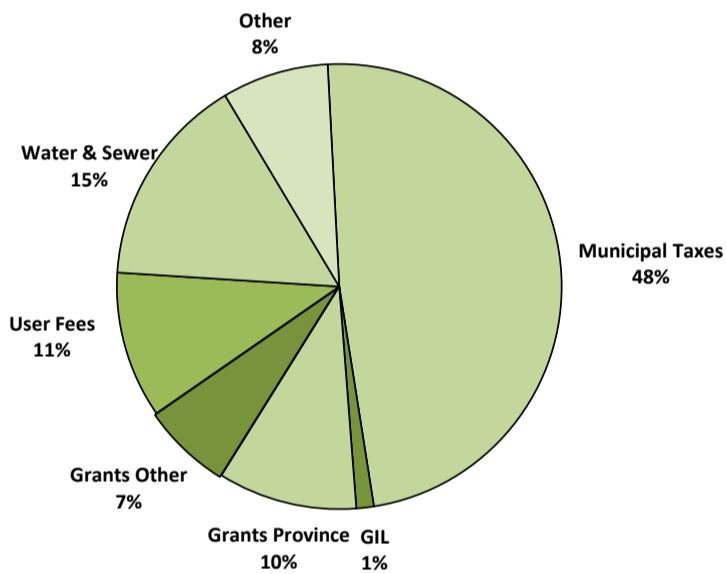
(Includes Revenues of the Municipality and its Owned or Controlled Organizations)

Municipalities Populations 5,000 and under



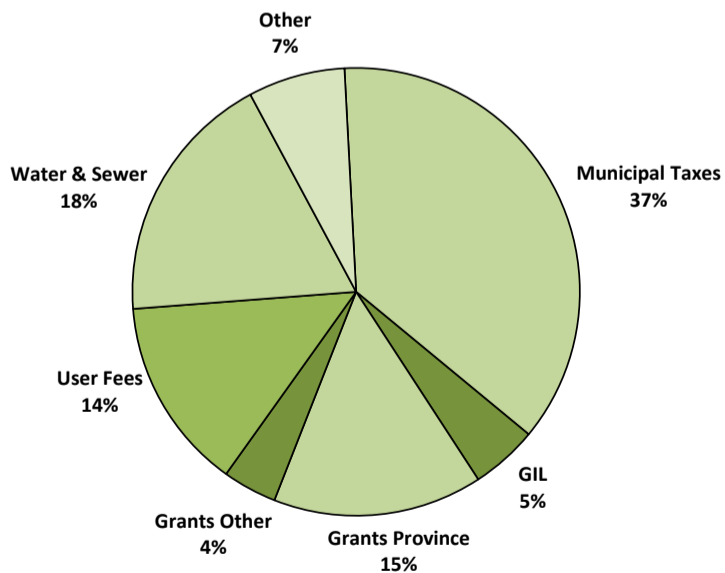
Source	Per Capita (\$)
Municipal Taxes	1,115
Grant in Lieu of Taxes	104
Grants Province	322
Grants Other	118
User Fees	194
Water & Sewer	369
Other (incl. business taxes)	157
Total	2,379

Municipalities Populations over 5,000



Source	Per Capita (\$)
Municipal Taxes	727
Grant in Lieu of Taxes	19
Grants Province	152
Grants Other	97
User Fees	160
Water & Sewer	232
Other (incl. business taxes)	116
Total	1,503

Cities (excluding Winnipeg)

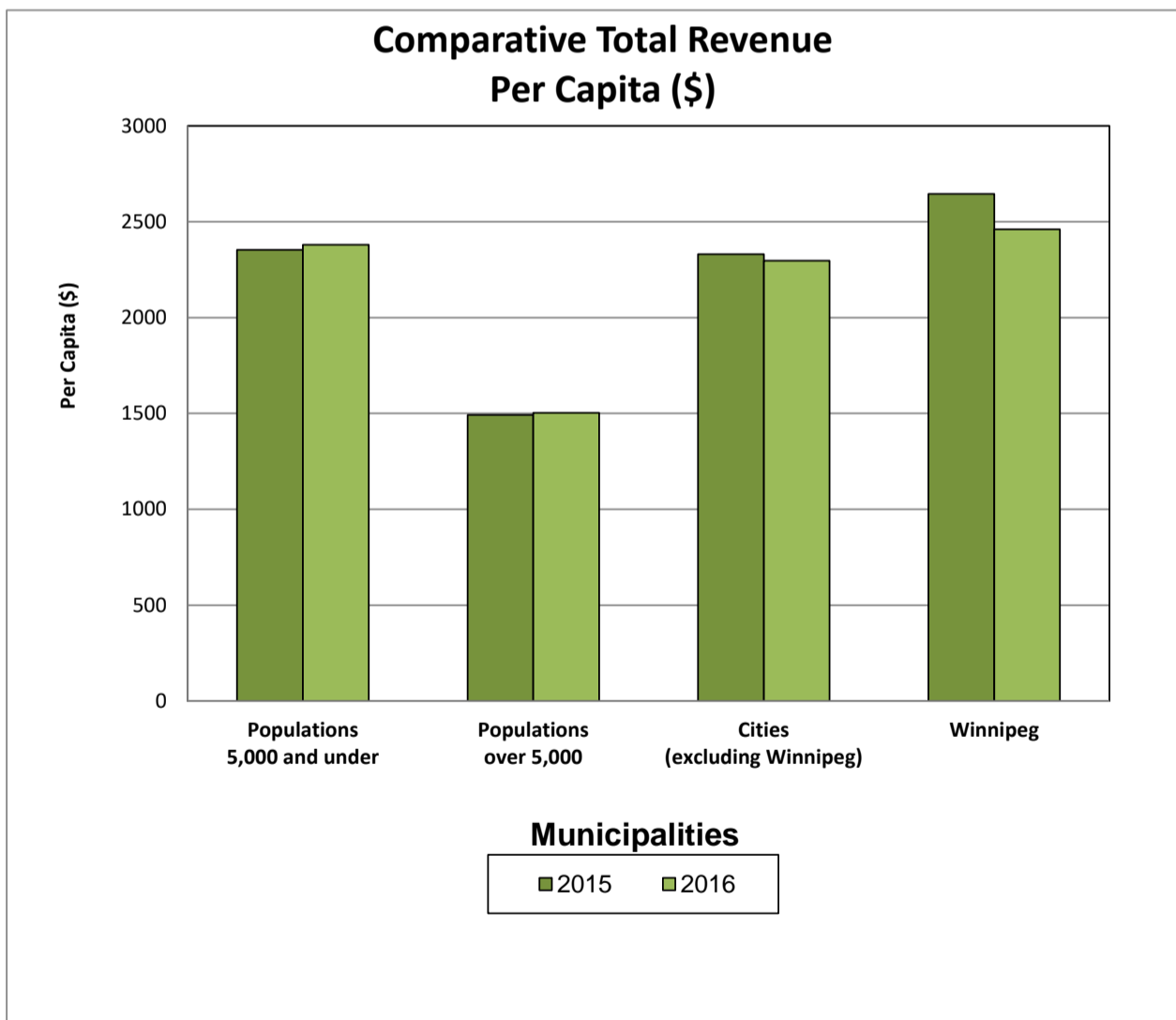
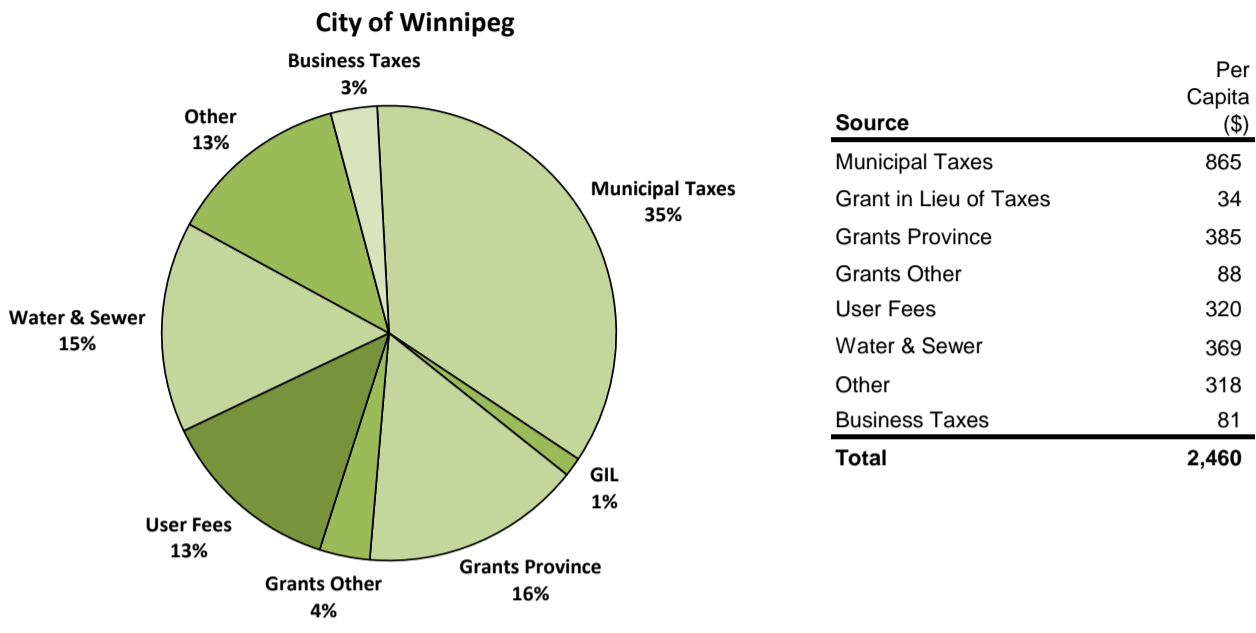


Source	Per Capita (\$)
Municipal Taxes	845
Grant in Lieu of Taxes	111
Grants Province	348
Grants Other	90
User Fees	320
Water & Sewer	422
Other (incl. business taxes)	161
Total	2,297

Note: Relects revenue for 134 of 137 municipalities where 2016 or 2015 audited financial information is available

2016 CONSOLIDATED MUNICIPAL REVENUE BY MAJOR SOURCE

(Includes Revenues of the Municipality and its Owned or Controlled Organizations)



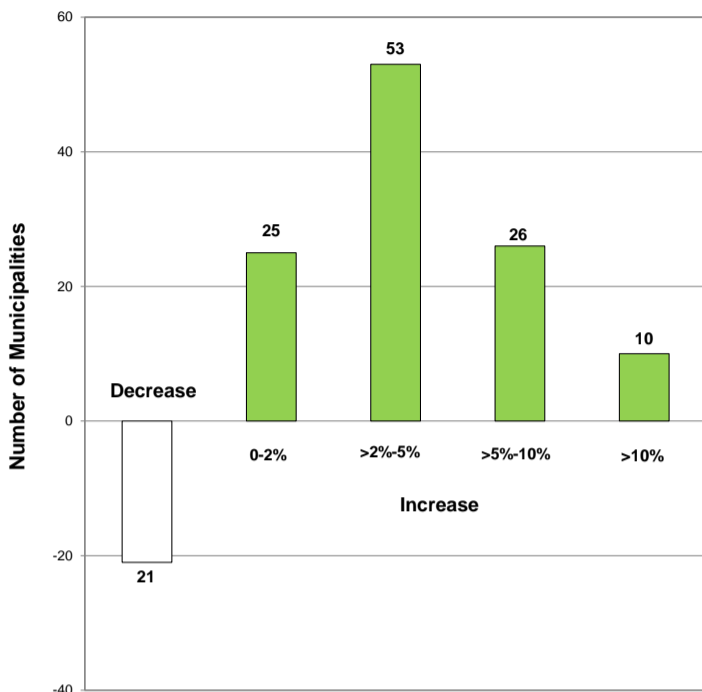
Note: Relects revenue for 134 of 137 municipalities where 2016 or 2015 audited financial information is available

MUNICIPAL PROPERTY TAX CHANGES 2016-2017

Percentage Change in Municipal Taxes

Number of Municipalities

(Excludes the City of Winnipeg and the LGD of Mystery Lake)



2017 Municipal Taxes increased in 114 of 135 or 84% of municipalities:

- 25 or 19% of municipalities had 2% or less Municipal Tax increases
- 79 or 58% of municipalities had Municipal Tax increases between 2% and 10%
- 10 or 7% of municipalities had Municipal Tax increases over 10%

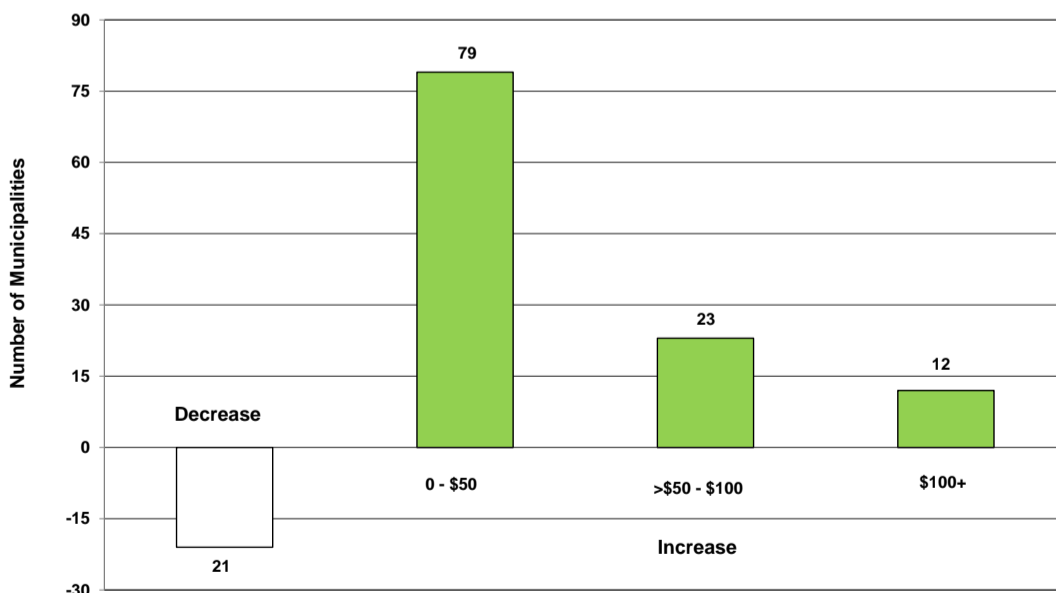
21 or 16% of municipalities had Municipal Tax decreases

% Change in Municipal Tax Levy - 2016 to 2017

Municipalities	Total #	Decrease	Increase 0 - 2%	Increase >2% - 5%	Increase >5%-10%	Increase 10%+
Populations 5,000 and under	108	20	17	43	19	9
Populations over 5,000	18	0	6	7	5	0
Cities (excluding Winnipeg)	9	1	2	3	2	1
Total	135	21	25	53	26	10
% of Total	100	16%	19%	39%	19%	7%

Municipal Taxes - Per Capita Change 2016 to 2017

(Excludes the City of Winnipeg and the LGD of Mystery Lake)



Per Capita Change - 2016 to 2017

2017 municipal taxes increased by more than \$50 per resident in 35 or 26% of municipalities

- 12 or 9% had increases in 2017 municipal taxes of more than \$100 per resident

TOTAL TAXABLE ASSESSMENT

	2015	2016	INCREASE (DECREASE)	
			\$	%
Municipalities (excluding Cities):				
Populations 5,000 and under	12,041,687,740	15,834,027,970	3,792,340,230	31.5
Populations over 5,000	8,474,376,830	9,999,901,840	1,525,525,010	18.0
Sub-total	20,516,064,570	25,833,929,810	5,317,865,240	25.9
Cities:				
Cities (excluding Winnipeg)	5,696,313,560	6,450,982,410	754,668,850	13.2
City of Winnipeg	36,856,291,067	40,912,386,708	4,056,095,641	11.0
TOTAL	63,068,669,197	73,197,298,928	10,128,629,731	16.1

* Reflects total taxable assessment for all 137 municipalities. Excludes Business Assessment.
2016 was a Reassessment year. All property values were updated to reflect April 1, 2014 market values.

TOTAL MUNICIPAL TAXES LEVIED (EXCLUDING EDUCATION)

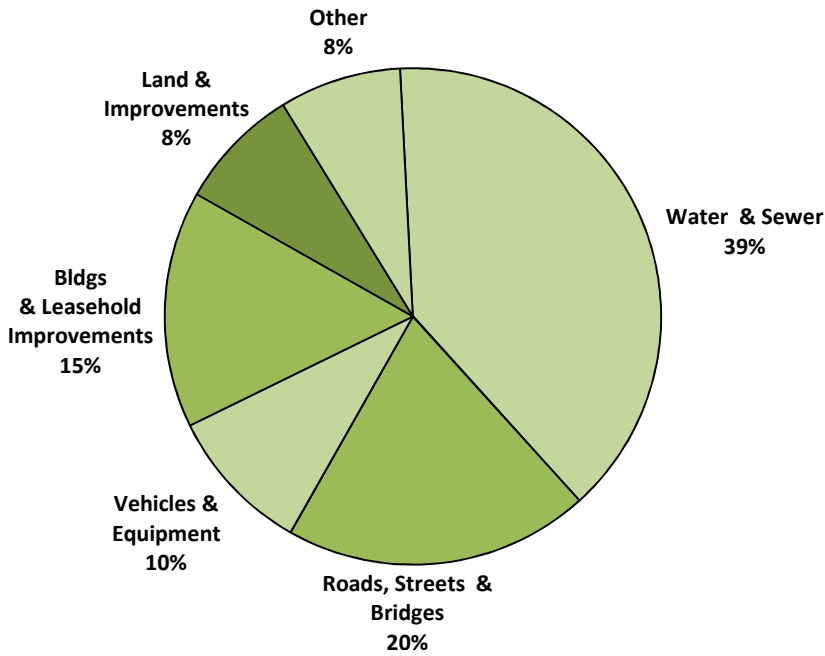
	2015	2016	INCREASE (DECREASE)	
			\$	%
Municipalities (excluding Cities):				
Populations 5,000 and under	234,456,051	242,085,809	7,629,758	3.3
Populations over 5,000	102,937,795	107,345,738	4,407,943	4.3
Sub-total	337,393,846	349,431,547	12,037,701	3.6
Cities:				
Cities (excluding Winnipeg)	112,048,024	115,573,057	3,525,033	3.1
City of Winnipeg	602,587,084	636,674,483	34,087,399	5.7
TOTAL	1,052,028,954	1,101,679,087	49,650,133	4.7

*Reflects total municipal taxes levied for 136 municipalities. Excludes LGD of Mystery Lake.
Based on budgeted municipal taxes.

2016 COMPOSITION OF CONSOLIDATED TANGIBLE CAPITAL ASSETS BY MUNICIPAL TYPE

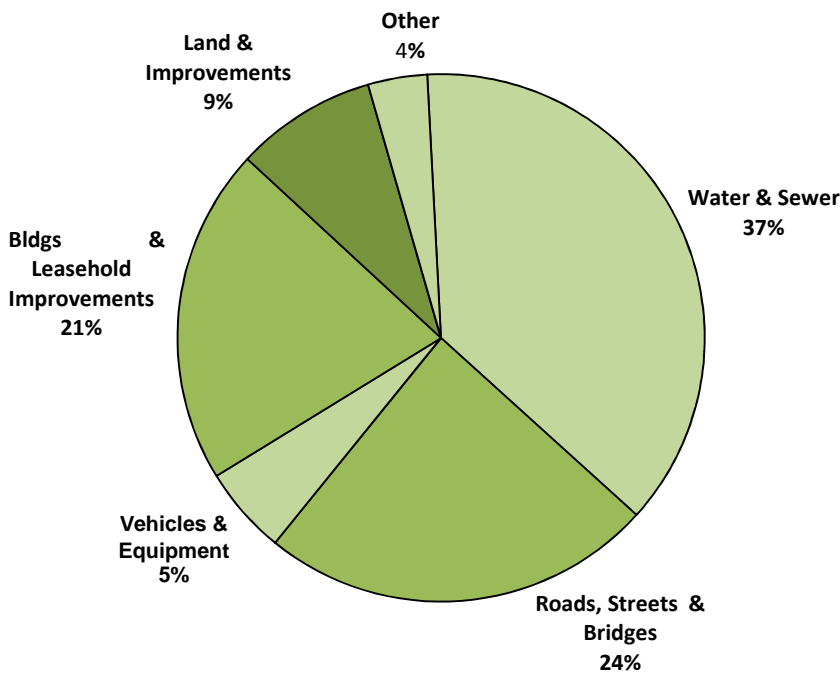
(Includes TCA of the Municipality and its Owned or Controlled Organizations)

Municipalities (excluding Cities)



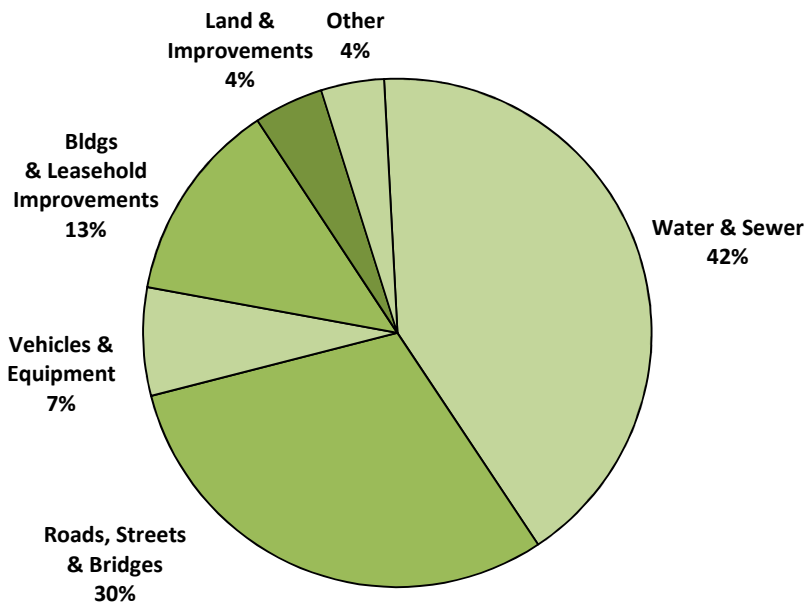
Tangible Capital Assets	Millions (\$)
Water & Sewer	766
Roads, Streets & Bridges	390
Vehicles & Equipment	187
Building & Leasehold Improvements	302
Land & Improvements	158
Other	155
Total	1,958

Cities (excluding Winnipeg)



Tangible Capital Assets	Millions (\$)
Water & Sewer	361
Roads, Streets & Bridges	232
Vehicles & Equipment	52
Building & Leasehold Improvements	198
Land & Improvements	83
Other	35
Total	961

City of Winnipeg



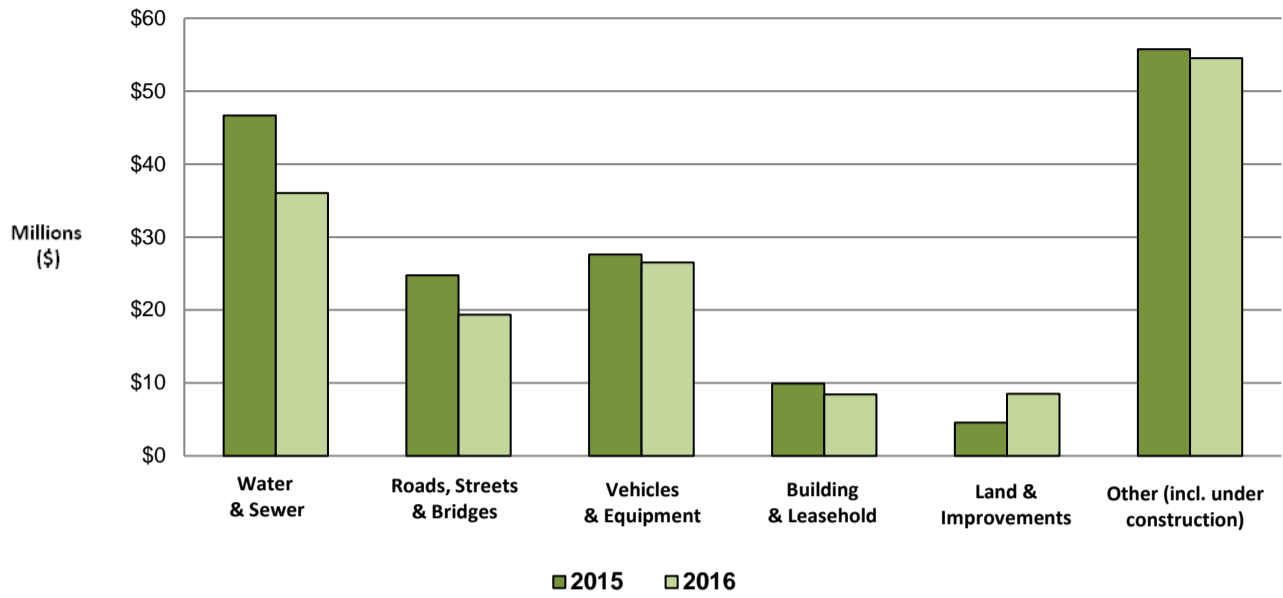
Tangible Capital Assets	Millions (\$)
Water & Sewer	2,663
Roads, Streets & Bridges	1,949
Vehicles & Equipment	441
Building & Leasehold Improvements	825
Land & Improvements	284
Other	258
Total	6,420

Note: Reflects TCA net book value for 134 of 137 municipalities where 2016 or 2015 audited financial information is available

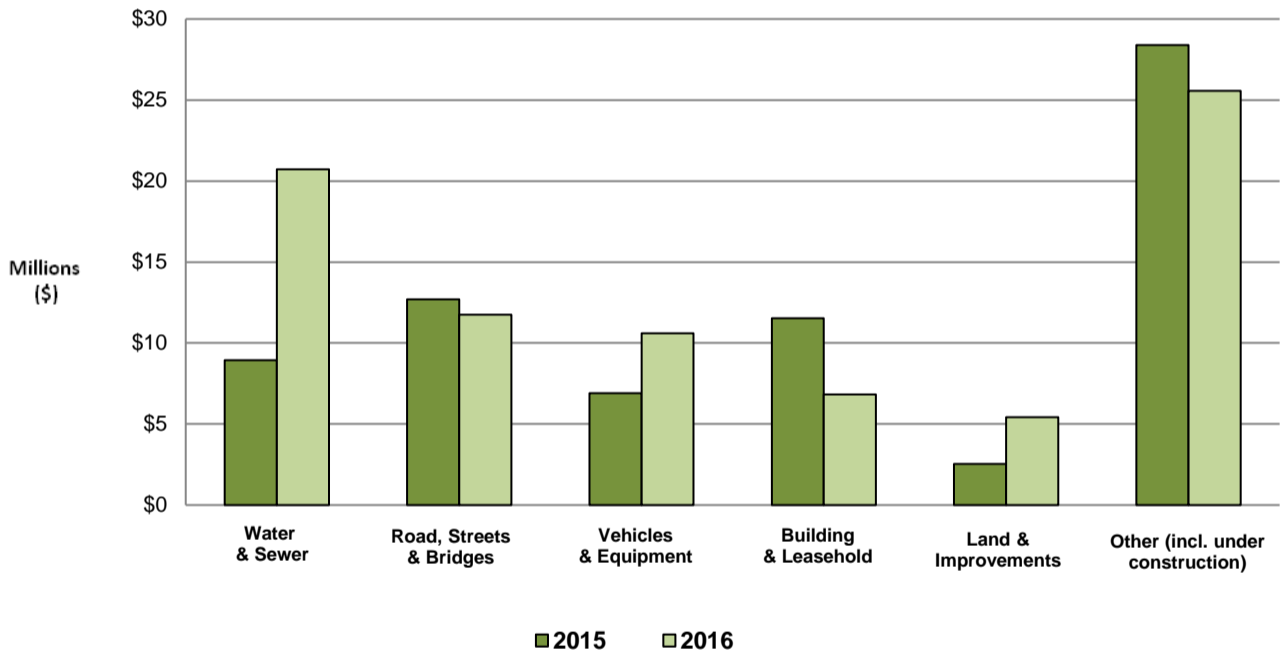
COMPARATIVE TANGIBLE CAPITAL ASSET EXPENDITURES BY MUNICIPAL TYPE (\$)

(Includes Expenditures by the Municipality and its Owned or Controlled Organizations)

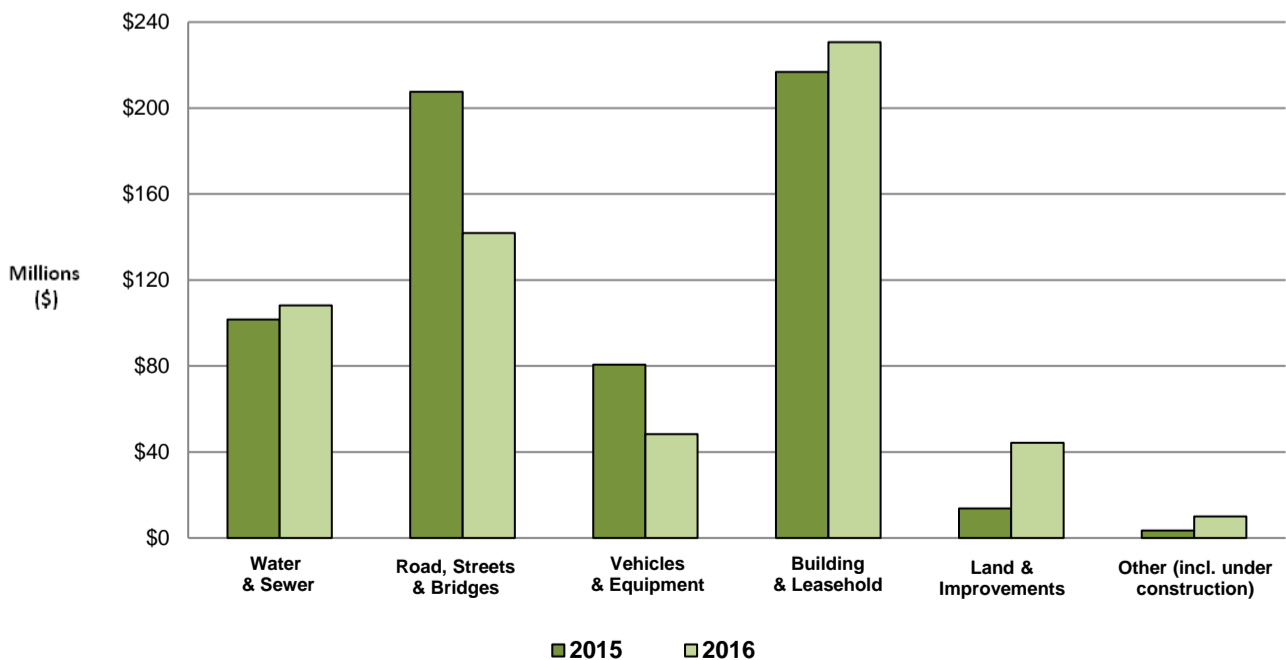
Municipalities (excluding Cities)



Cities (excluding Winnipeg)



City of Winnipeg



Note: Reflects TCA expenditures for 134 of 137 municipalities where 2016 or 2015 audited financial information is available

FINANCIAL STATISTICS

POPULATION AND ASSESSMENTS FOR THE YEAR 2016

#	Municipalities	Type	Population 2016 Census ¹	Area (Square Kilometres) ¹	Assessment							
					Land	Buildings	Personal Property	Subject to Grant	Total Taxable & Grant	Business	Exempt	
	Populations 5,000 and under											
1	Alexander	RM	3,333	1,569.62	121,245,760	227,984,580	-	20,143,450	369,373,790	-	-	21,735,030
2	Alonsa	RM	1,247	2,980.04	20,840,340	21,267,080	1,300	12,746,000	54,854,720	-	-	3,105,870
3	Altona	T	4,212	9.38	33,563,210	149,488,770	1,578,790	2,348,560	186,979,330	7,059,000	-	23,268,810
4	Arborg	T	1,232	2.21	9,534,190	34,577,460	187,850	3,356,180	47,655,680	-	-	9,072,660
5	Argyle	RM	1,025	769.87	57,693,570	34,857,550	-	179,540	92,730,660	-	-	2,703,240
6	Armstrong	RM	1,792	1,865.89	21,060,860	46,759,130	-	5,557,540	73,377,530	-	-	4,520,290
7	Beausejour	T	3,219	5.42	30,019,280	119,267,070	639,210	6,432,510	156,358,070	-	-	25,478,030
8	Bifrost-Riverton	M	3,378	1,643.81	79,544,790	86,426,760	625,890	4,033,140	170,630,580	-	-	11,901,040
9	Boissevain-Morton	M	2,353	1,091.90	100,003,390	74,927,620	5,167,340	3,512,450	183,610,800	2,587,200	-	11,121,230
10	Brenda-Waskada	M	674	765.78	77,695,750	31,519,980	143,036,790	365,060	252,617,580	-	-	2,577,870
11	Carberry	T	1,738	4.96	10,376,580	52,935,940	441,940	1,457,770	65,212,230	-	-	12,386,340
12	Carman	T	3,164	4.34	28,839,150	99,172,290	771,170	2,936,560	131,719,170	-	-	16,466,800
13	Cartier	RM	3,368	553.40	141,918,000	149,211,310	1,536,940	2,157,980	294,824,230	-	-	12,344,420
14	Cartwright-Roblin	M	1,308	716.75	46,093,470	24,736,290	-	486,690	71,316,450	-	-	3,878,170
15	Churchill	T	899	53.96	2,223,170	20,307,310	198,200	15,367,140	38,095,820	-	-	14,813,850
16	Clanwilliam-Erickson	M	870	352.15	23,728,790	31,048,880	-	1,410,800	56,188,470	-	-	4,287,540
17	Coldwell	RM	1,254	901.76	15,849,960	31,796,380	-	4,098,640	51,744,980	-	-	4,687,780
18	Cornwallis	RM	4,520	500.36	68,476,100	122,245,760	966,950	30,956,260	222,645,070	-	-	6,292,030
19	Dauphin	RM	2,388	1,516.59	78,816,550	76,485,890	99,130	3,544,420	158,945,990	-	-	3,926,580
20	De Salaberry	RM	3,580	671.02	127,469,790	136,862,440	1,412,470	1,241,810	266,986,510	-	-	14,831,700
21	Deloraine-Winchester	M	1,489	727.14	70,299,150	56,523,120	4,149,440	2,006,070	132,977,780	225,600	-	7,823,060
22	Dufferin	RM	2,435	913.27	173,382,190	87,654,280	459,820	2,252,160	263,748,450	-	-	4,639,180
23	Dunnottar	V	763	2.78	29,906,210	49,344,170	369,400	43,150	79,662,930	-	-	1,847,080
24	Ellice-Archie	RM	887	1,155.80	44,027,730	65,651,540	17,723,570	3,004,450	130,407,290	-	-	2,062,630
25	Elton	RM	1,273	570.97	72,814,320	83,910,680	942,520	8,556,220	166,223,740	-	-	4,423,180
26	Emerson-Franklin	M	2,537	973.05	95,511,420	85,709,750	582,870	8,233,660	190,037,700	-	-	8,293,440
27	Ethelbert	M	607	1,136.94	11,748,490	9,521,360	-	1,238,170	22,508,020	-	-	6,122,300
28	Fisher	RM	1,708	1,479.35	37,946,780	35,054,160	-	6,811,310	79,812,250	-	-	5,450,630
29	Gilbert Plains	M	1,470	1,051.23	55,577,290	39,507,750	503,310	3,057,860	98,646,210	-	-	4,625,100
30	Gillam	T	1,265	1,996.34	1,062,430	6,230,590	70,800	1,663,220	9,027,040	-	-	110,370,630
31	Glenboro-South Cypress	M	1,565	1,099.05	60,191,300	70,639,550	92,630	28,137,330	159,060,810	-	-	8,688,950
32	Glenella-Lansdowne	M	1,181	1,265.37	52,304,280	29,250,840	-	799,580	82,354,700	-	-	2,137,710
33	Grahamdale	RM	1,359	2,385.42	15,951,250	28,956,660	5,421,200	10,556,600	60,885,710	-	-	6,344,500
34	Grand Rapids	T	268	87.04	175,510	2,232,750	-	10,461,840	12,870,100	-	-	321,363,530
35	Grandview	M	1,482	1,154.81	55,621,020	36,977,020	300,110	4,380,270	97,278,420	-	-	12,210,070
36	Grassland	M	1,561	1,344.46	124,062,090	40,090,870	1,493,960	2,682,050	168,328,970	-	-	5,526,040
37	Grey	RM	2,648	960.57	134,534,730	94,157,720	1,048,270	3,171,490	232,912,210	-	-	9,423,280
38	Hamiota	M	1,225	576.43	40,919,900	71,060,270	878,740	582,600	113,441,510	591,500	-	4,791,250
39	Harrison Park	M	1,622	977.63	71,919,910	124,210,730	-	3,034,420	199,165,060	-	-	5,167,370
40	Headingley	RM	3,579	107.27	144,787,250	233,025,130	1,148,230	40,547,580	419,508,190	-	-	14,293,310
41	Kelsey	RM	2,424	867.75	23,542,690	62,738,200	122,980	6,670,680	93,074,550	-	-	10,317,050
42	Killarney-Turtle Mountain	M	3,429	926.14	123,690,480	135,507,300	1,160,070	2,976,350	263,334,200	-	-	21,215,290
43	Lac du Bonnet	RM	3,121	1,100.98	143,167,120	185,653,870	-	36,919,690	365,740,680	-	-	20,368,450
44	Lac du Bonnet	T	1,089	2.15	14,655,620	42,970,390	-	4,697,690	62,323,700	-	-	8,058,840
45	Lakeshore	RM	1,363	1,297.07	36,015,670	38,446,750	-	3,006,950	77,469,370	-	-	5,267,130
46	Leaf Rapids	T	582	1,272.83	161,040	2,731,330	-	1,660,230	4,552,600	-	-	2,490,880
47	Lorne	M	3,041	909.40	165,298,370	121,437,240	-	814,240	287,549,850	-	-	14,643,060
48	Louise	M	1,918	939.01	138,250,000	45,675,400	-	1,151,590	185,076,990	-	-	6,317,570
49	Lynn Lake	T	494	910.23	315,910	3,906,520	-	1,019,200	5,241,630	-	-	3,909,630
50	McCreary	M	892	524.25	18,314,210	19,602,110	-	1,446,810	39,363,130	-	-	3,702,240
51	Melita	T	1,042	3.04	7,894,270	46,025,400	259,220	640,910	54,819,800	-	-	5,612,170
52	Minitonas-Bowsman	M	1,653	1,201.05	85,005,540	50,599,850	366,930	2,579,550	138,551,870	-	-	8,756,160
53	Minnedosa	T	2,449	15.39	14,158,830	107,114,440	1,253,470	3,027,680	125,554,420	-	-	16,499,990
54	Minto-Odanah	RM	1,189	744.04	59,101,610	55,801,390	459,560	1,630,930	116,993,490	-	-	1,217,780
55	Montcalm	RM	1,260	468.04	98,742,530	72,918,770	1,042,940	2,331,400	175,035,640	6,174,900	-	6,893,620
56	Morris	RM	3,047	1,038.32	220,623,850	103,618,240	804,900	1,065,620	326,112,610	-	-	10,206,940
57	Morris	T	1,885	6.10	10,781,290	59,961,740	1,010,560	2,619,570	74,373,160	-	-	12,059,650
58	Mossey River	M	1,145	1,123.94	17,201,990	17,068,460	-	4,256,450	38,526,900	-	-	5,464,580
59	Mountain	RM	978	2,607.77	20,939,250	12,633,150	-	4,466,160	38,038,560	188,300	-	9,988,390
60	Mystery Lake	LGD	-	3,460.45	3,331,700	8,686,890	-	3,192,460	15,211,050	1,075,800	-	5,010,280
61	Neepawa	T	4,609	17.35	28,611,070	137,256,030	936,330	3,895,530	170,698,960	-	-	19,219,020
62	Niverville	T	4,610	8.69	57,440,630	154,279,620	796,770	1,547,310	214,064,330	-	-	24,811,070
63	Norfolk Treherne	M	1,751	733.52	74,919,160	54,652,710	276,120	609,650	130,457,640	-	-	5,421,340
64	North Cypress-Langford	M	2,745	1,761.89	189,114,400	176,059,660	1,322,710	94,811,600	461,308,370	-	-	7,516,690
65	North Norfolk	M	3,853	1,160.09	110,152,910	170,422,370	2,242,180	1,999,240	284,816,700	-	-	13,004,470
66	Oakland-Wawanesa	M	1,690	576.68	48,561,450	89,207,170	406,650	1,461,230	139,636,500	913,100	-	4,803,550
67	Oakview	RM	1,626	1,147.33	82,523,330	105,470,860	235,240	505,340	188,734,770	-	-	3,577,470
68	Pembina	M	2,347	1,118.33	186,760,820	99,945,520	-	1,765,220	288,471,560	-	-	6,469,990
69	Pinawa	LGD	1,504	128.54	17,564,210	51,468,080	-	391,430	69,423,720	-	-	17,769,440
70	Piney	RM	1,726	2,433.10	15,456,660	64,231,170	18,980	3,554,270	83,261,080	-	-	24,407,590
71	Pipestone	RM	1,458	1,149.31	59,393,390	108,962,650	210,000,140	1,619,630	379,975,810	3,467,600	-	6,263,270
72	Powerview-Pine Falls	T	1,316	5.02	3,322,540	27,085,720	-	1,527,920	31,936,180	-	-	10,191,330
73	Prairie Lakes	RM	1,453	1,062.42	91,692,060	53,024,120	-	964,620	145,680,800	-	-	2,943,700
74	Prairie View	M	2,088	1,698.56	84,496,000	105,159,420	7,761,360	2,965,010	200,381,790	-	-	7,223,520
75	Reynolds	RM	1,338	3,572.12	16,129,760	102,132,610	96,920	11,570,690	129,929,980	-	-	101,457,910
76	Riding Mountain West	RM	1,420	1,623.39	95,222,730	55,373,750	249,990	5,315,180	156,161,650	-	-	3,708,160
77	Riverdale	M	2,133	571.16	50,510,040	65,732,810	503,050	1,824,280	118,57			

POPULATION AND ASSESSMENTS FOR THE YEAR 2016

#	Municipalities	Type	Population 2016 Census ¹	Area (Square Kilometres) ¹	Assessment						
					Land	Buildings	Personal Property	Subject to Grant	Total Taxable & Grant	Business	Exempt
80	Rosedale	RM	1,672	864.55	44,126,640	43,183,740	117,520	4,177,780	91,605,680	-	2,562,410
81	Rosburn	M	976	682.79	29,401,880	24,530,490	-	1,553,120	55,485,490	-	4,036,080
82	Rosser	RM	1,372	441.56	105,681,020	160,884,170	1,689,750	18,855,160	287,110,100	-	5,333,800
83	Russell-Binscarth	M	2,442	571.37	38,224,580	90,361,460	1,808,260	4,098,350	134,492,650	4,097,200	15,523,930
84	Sifton	RM	1,256	768.42	44,969,730	76,584,780	6,435,630	4,081,460	132,071,600	-	3,281,820
85	Snow Lake	T	899	1,211.89	4,502,180	35,975,540	22,040	2,136,450	42,636,210	-	5,733,870
86	Souris-Glenwood	M	2,562	582.90	59,993,750	126,599,540	1,195,810	3,381,320	191,170,420	-	13,349,840
87	St. François Xavier	RM	1,411	204.56	62,794,010	50,742,070	185,710	825,230	114,547,020	-	4,742,120
88	St. Laurent	RM	1,338	465.29	21,636,420	39,667,350	-	2,858,310	64,162,080	-	7,050,100
89	St. Pierre-Jolys	V	1,170	2.66	6,175,330	32,252,540	172,900	1,339,230	39,940,000	-	9,459,740
90	Ste. Anne	T	2,114	4.23	16,645,670	59,494,890	289,380	1,514,240	77,944,180	-	13,259,510
91	Ste. Rose	M	1,712	629.92	23,443,580	37,148,490	-	2,297,820	62,889,890	-	9,582,790
92	Stonewall	T	4,809	5.99	96,166,440	184,959,290	899,150	1,917,080	283,941,960	-	29,078,940
93	Stuartburn	RM	1,648	1,163.54	19,396,210	35,701,620	70	1,929,720	57,027,620	-	10,389,460
94	Swan River	T	4,014	7.16	23,831,260	134,351,750	714,030	8,429,630	167,326,670	5,375,500	37,144,910
95	Swan Valley West	M	2,829	1,721.22	121,902,180	86,590,140	654,700	3,286,210	212,433,230	-	12,983,500
96	Teulon	T	1,201	3.23	7,264,180	40,998,360	223,340	691,090	49,176,970	-	9,269,170
97	Thompson	RM	1,422	528.83	86,015,090	27,664,660	43,620	169,730	113,893,100	-	4,109,090
98	Two Borders	M	1,175	2,309.03	124,068,440	55,838,440	118,792,990	3,276,790	301,976,660	-	2,077,660
99	Victoria	RM	1,514	697.86	46,378,400	31,067,660	-	1,992,540	79,438,600	-	6,122,990
100	Victoria Beach	RM	398	20.26	77,497,760	69,710,730	-	369,450	147,577,940	-	7,672,800
101	Virten	T	3,322	8.97	46,400,690	138,393,740	1,291,300	5,248,790	191,334,520	-	35,107,400
102	Wallace-Woodworth	RM	2,948	1,967.91	92,764,610	134,497,190	108,942,130	8,355,110	344,559,040	-	8,483,610
103	West Interlake	RM	2,162	1,621.30	20,964,800	53,342,150	-	5,703,270	80,010,220	-	8,910,020
104	Westlake-Gladstone	M	3,154	1,832.55	101,758,190	72,441,470	2,289,250	2,477,140	178,966,050	-	15,028,390
105	Whitehead	RM	1,661	563.90	58,217,760	70,196,430	472,160	3,723,810	132,610,160	-	1,312,930
106	Whitemouth	RM	1,557	700.59	18,181,960	47,664,840	-	6,881,120	72,727,920	-	17,032,560
107	Winnipeg Beach	T	1,145	3.87	32,828,540	64,663,100	502,260	669,140	98,663,040	-	9,767,470
108	Woodlands	RM	3,416	1,178.04	80,501,800	116,253,880	435,380	3,268,200	200,459,260	-	12,153,530
109	Yellowhead	RM	1,948	1,108.48	60,784,750	68,492,900	916,060	1,763,490	131,957,200	-	9,342,720
Population over 5,000											
110	Brokenhead	RM	5,122	752.01	81,551,750	189,196,180	1,320,410	2,653,940	274,722,280	-	6,923,190
111	East St. Paul	RM	9,372	41.99	291,169,510	507,749,630	3,303,630	7,124,880	809,347,650	3,335,200	28,965,270
112	Gimli	RM	6,181	318.75	150,487,940	332,763,090	2,312,640	5,493,890	491,057,560	8,736,000	41,079,590
113	Hanover	RM	15,733	741.52	222,625,330	438,971,240	7,900,180	4,075,630	673,572,380	-	40,541,130
114	La Broquerie	RM	6,076	579.26	69,944,460	161,064,670	3,282,760	2,623,470	236,915,360	-	14,509,970
115	MacDonald	RM	7,162	1,158.33	365,526,730	395,089,060	3,096,180	6,974,330	770,686,300	-	19,844,430
116	Portage la Prairie	RM	6,975	1,961.97	340,037,820	362,788,170	3,590,500	9,531,070	715,947,560	-	34,108,120
117	Rhineland	M	5,945	960.40	257,320,750	174,053,750	844,420	2,912,670	435,131,590	4,491,500	16,398,810
118	Ritchot	RM	6,679	333.55	144,545,060	271,966,730	2,518,190	4,623,570	423,653,550	-	25,603,590
119	Rockwood	RM	7,823	1,199.93	158,859,950	278,667,980	1,683,960	34,977,600	474,189,490	-	16,401,810
120	Springfield	RM	15,342	1,100.92	411,554,550	785,767,890	2,586,500	39,966,060	1,239,875,000	17,552,400	140,423,330
121	St. Andrews	RM	11,913	752.22	261,108,290	504,218,440	4,733,050	9,684,080	779,743,860	-	22,477,440
122	St. Clements	RM	10,876	730.11	251,758,520	459,615,910	4,019,890	18,476,940	733,871,260	-	26,936,430
123	Ste. Anne	RM	5,003	477.76	78,867,510	192,979,960	686,860	3,078,240	275,612,570	-	5,248,340
124	Stanley	RM	9,038	836.70	242,289,860	239,243,060	1,313,410	3,930,140	486,776,470	-	51,273,910
125	Taché	RM	11,568	581.23	177,548,590	371,325,190	2,890,640	3,819,550	555,583,970	-	32,838,460
126	The Pas	T	5,369	49.52	28,249,750	141,706,600	868,670	26,051,430	196,876,450	-	25,367,720
127	West St. Paul	RM	5,368	87.81	147,592,180	272,529,110	1,662,250	4,555,000	426,338,540	4,370,700	11,315,520
Cities											
128	Brandon	C	48,859	77.41	639,005,250	1,826,144,860	12,110,740	127,264,240	2,604,525,090	-	256,429,610
129	Dauphin	C	8,457	12.61	43,191,180	242,945,530	1,891,510	16,516,600	304,544,820	-	59,536,940
130	Flin Flon	C	4,982	13.87	15,818,040	120,073,270	48,690	4,915,270	140,855,270	3,598,500	26,807,980
131	Morden	C	8,668	16.37	83,677,950	267,691,150	1,694,290	13,007,670	366,071,060	-	32,268,410
132	Portage la Prairie	C	13,304	24.68	108,748,830	389,874,370	3,682,250	37,355,280	539,660,730	-	56,752,290
133	Selkirk	C	10,278	24.86	112,395,970	333,996,170	2,699,660	56,231,000	505,322,800	11,483,400	68,827,230
134	Steinbach	C	15,829	25.59	282,315,350	590,701,820	2,965,500	9,923,020	885,905,690	25,249,100	144,257,080
135	Thompson	C	13,678	20.79	79,260,630	366,373,240	1,081,150	33,419,570	480,134,590	10,590,200	63,462,320
136	Winkler	C	12,591	17.00	165,317,920	451,247,720	2,240,950	5,155,770	623,962,360	20,566,400	80,836,890
137	Winnipeg	C	705,244	464.33	n/a ²	n/a ²	n/a ²	1,462,970,496	40,912,386,708	1,185,849,085	3,469,466,831

¹ 2016 Census of Canada - Statistics Canada² Land/Building and Personal property Information is not Available

Summary

Municipalities (excluding Cities)											
Populations 5,000 and under			210,736	98,178.39	6,581,907,330	7,980,849,330	672,144,850	599,126,460	15,834,027,970	31,755,700	1,545,809,670
Populations over 5,000			151,545	12,663.98	3,681,038,550	6,079,696,660	48,614,140	190,552,490	9,999,901,840	38,485,800	560,257,060
Sub-total			362,281	110,842.37	10,262,945,880	14,060,545,990	720,758,990	789,678,950	25,833,929,810	70,241,500	2,106,066,730
Cities (excluding Winnipeg)			136,646	233.18	1,529,731,120	4,589,048,130	28,414,740	303,788,420	6,450,982,410	71,487,600	789,178,750
City of Winnipeg			705,244	464.33	n/a ²	n/a ²	n/a ²	1,462,970,496	40,912,386,708	1,185,849,085	3,469,466,831
Total			1,204,171	111,539.88	11,792,677,000	18,649,594,120	749,173,730	2,556,437,866	73,197,298,928	1,327,578,185	6,364,712,311

**CONSOLIDATED STATEMENT OF FINANCIAL POSITION (ACCUMULATED SURPLUS/DEFICIT)
AS AT DECEMBER 31, 2016**

#	Municipalities	Type	Financial Assets							Total Financial Assets	Accounts Payable & Accrued Liabilities
			Cash & Temporary Investments	Amounts Receivable	Portfolio Investments	Loans & Advances	Real Estate Properties Held for Sale	Inventories for Sale	Other Assets		
	Populations 5,000 and under										
1	Alexander	RM	4,778,523	1,178,316	-	-	-	-	-	5,956,839	(710,543)
2	Alonsa	RM	1,800,888	774,196	-	-	63,913	-	-	2,638,997	(214,363)
3	Altona	T	4,192,256	1,535,957	33	-	174,623	1,986	-	5,904,855	(779,245)
4	Arborg	T	855,183	626,906	-	-	-	119,583	-	1,601,672	(790,276)
5	Argyle	RM	1,831,213	316,144	-	-	3,200	-	-	2,150,557	(133,645)
6	Armstrong	RM	-	-	-	-	-	-	-	-	-
7	Beausejour	T	3,372,724	655,010	-	-	59,820	-	-	4,087,554	(307,727)
8	Bifrost-Riverton	M	1,320,932	992,947	-	-	-	-	-	2,313,879	(827,221)
9	Boissevain-Morton	M	-	1,058,310	-	11,425	529,121	9,324	-	1,608,180	(724,795)
10	Brenda-Waskada	M	6,487,761	608,255	13,152	-	60,933	-	-	7,170,101	(736,970)
11	Carberry	T	1,625,445	648,223	-	-	206	-	-	2,273,874	(561,108)
12	Carman	T	2,246,301	625,634	41,853	-	-	-	8,558	2,922,346	(1,228,416)
13	Cartier	RM	4,177,980	1,623,398	54,788	-	-	-	-	5,856,166	(1,651,844)
14	Cartwright-Roblin	M	576,831	694,537	-	-	64,796	-	-	1,336,164	(213,531)
15	Churchill	T	-	2,002,451	3,976,822	-	-	-	-	5,979,273	(836,305)
16	Cianwilliam-Erickson	M	1,163,519	610,614	-	-	11,033	-	-	1,785,166	(179,052)
17	Coldwell	RM	1,933,190	525,226	-	-	-	-	-	2,458,416	(271,862)
18	Cornwallis	RM	4,840,260	666,891	80,717	-	-	-	-	5,587,868	(177,769)
19	Dauphin	RM	4,434,995	4,644,595	220,293	9,853	82,541	-	-	9,392,277	(4,331,573)
20	De Salaberry	RM	3,056,682	1,332,115	32,757	-	-	-	-	4,421,554	(657,688)
21	Deloraine-Winchester	M	4,157,827	1,134,282	4,164	-	-	600	-	5,296,873	(336,707)
22	Dufferin	RM	1,942,523	598,363	98,180	-	-	-	7,673	2,646,739	(457,642)
23	Dunnottar	V	1,198,494	180,873	-	-	-	-	-	1,379,367	(165,914)
24	Ellice-Archie	RM	3,386,973	284,612	-	-	35,823	2,570	-	3,709,978	(356,337)
25	Elton	RM	2,973,031	2,843,107	-	1,330,503	85,500	-	-	7,232,141	(3,075,645)
26	Emerson-Franklin	M	2,155,707	1,260,027	93,271	-	-	270	-	3,509,275	(917,411)
27	Ethelbert	M	972,841	494,581	453,626	-	2,482	-	-	1,923,530	(474,718)
28	Fisher	RM	2,043,119	504,158	427,394	-	-	-	-	2,974,671	(173,018)
29	Gilbert Plains	M	2,006,916	1,866,262	331,893	-	7,724	-	-	4,212,795	(409,387)
30	Gillam	T	847,751	2,049,492	-	-	-	-	-	2,897,243	(1,315,623)
31	Glenboro-South Cypress	M	1,665,203	269,278	-	13,269	-	-	-	1,947,750	(442,289)
32	Glenella-Lansdowne	M	1,205,466	593,831	-	36,003	14,991	-	28,549	1,878,840	(227,331)
33	Grahamdale	RM	2,891,209	252,295	-	308,280	12,280	-	-	3,464,064	(39,794)
34	Grand Rapids	T	805,960	176,438	-	-	-	-	-	982,398	(770,816)
35	Grandview	M	2,070,324	530,756	8,964	-	134,661	-	1,243	2,745,948	(456,558)
36	Grassland	M	810,709	1,312,364	-	-	37,871	-	-	2,160,944	(293,822)
37	Grey	RM	4,354,671	1,274,343	-	-	-	-	-	5,629,014	(619,474)
38	Hamiota	M	801,083	774,653	-	-	82,929	-	-	1,658,665	(572,380)
39	Harrison Park	M	5,293,702	1,929,124	-	-	24,654	-	-	7,247,480	(620,203)
40	Headingley	RM	7,075,359	1,761,856	-	-	-	-	-	8,837,215	(790,431)
41	Kelsey	RM	-	-	-	-	-	-	-	-	-
42	Killarney-Turtle Mountain	M	1,474,965	1,110,847	-	28,559	571,080	8,571	-	3,194,022	(1,259,802)
43	Lac du Bonnet	RM	6,238,799	1,002,093	-	-	-	-	-	7,240,892	(733,404)
44	Lac du Bonnet	T	2,882,843	494,354	-	-	-	-	-	3,377,197	(250,987)
45	Lakeshore	RM	1,321,846	328,457	-	-	-	-	-	1,650,303	(225,956)
46	Leaf Rapids	T	305,684	1,844,124	-	-	-	-	390,493	2,540,301	(456,170)
47	Lorne	M	2,653,362	1,044,622	635,572	-	-	-	-	4,333,556	(393,732)
48	Louise	M	5,339,765	567,649	132,335	26,785	28,119	-	-	6,094,653	(1,493,016)
49	Lynn Lake	T	1,425,583	721,315	-	-	-	-	-	2,146,898	(664,654)
50	McCreary	M	1,740,515	301,096	120,815	-	9,774	8,050	-	2,180,250	(143,978)
51	Melita	T	759,554	1,147,137	-	-	-	-	-	1,906,691	(583,450)
52	Minitonas-Bowsman	M	368,475	2,089,725	-	-	38,767	-	-	2,496,967	(1,530,375)
53	Minnedosa	T	4,786,285	562,030	-	1,249	343,226	-	-	5,692,790	(825,202)
54	Minto-Odanah	RM	3,734,933	138,964	-	-	9,847	-	-	3,883,744	(72,769)
55	Montcalm	RM	2,180,943	514,691	-	-	26,957	-	21,072	2,743,663	(338,392)
56	Morris	RM	3,314,693	910,085	-	-	338,199	-	-	4,562,977	(551,242)
57	Morris	T	1,764,122	934,406	48,974	-	132,005	-	3,279	2,882,786	(589,578)
58	Mossey River	M	1,147,747	732,101	767,185	-	32,773	-	-	2,679,806	(206,081)
59	Mountain	RM	2,910,065	422,635	-	-	124,048	-	-	3,456,748	(156,826)
60	Mystery Lake	LGD	1,353,730	6,496	-	-	-	-	-	1,360,226	(1,013,848)
61	Neepawa	T	8,490,756	2,791,011	-	108,381	534,563	-	588	11,925,299	(1,161,129)
62	Niverville	T	5,349,311	2,474,889	-	-	-	34,578	-	7,858,778	(716,138)
63	Norfolk Treherne	M	2,528,733	779,115	149,914	-	-	-	-	3,457,762	(492,356)
64	North Cypress-Langford	M	4,841,055	1,300,319	-	37,488	9,071	3,480	-	6,191,413	(767,879)
65	North Norfolk	M	6,656,445	1,162,638	927,452	-	55,891	-	-	8,802,426	(756,222)
66	Oakland-Wawanesa	M	1,794,026	390,302	-	-	2,981	-	15,477	2,202,786	(1,870,862)
67	Oakview	RM	4,572,934	460,930	-	66,243	127,764	5,985	-	5,233,856	(678,530)
68	Pembina	M	4,128,946	572,347	-	-	-	-	-	4,701,293	(411,554)
69	Pinawa	LGD	1,060,968	477,619	-	-	-	-	20,000	1,558,587	(1,235,204)
70	Piney	RM	2,312,177	559,153	-	-	87,377	-	1,022	2,959,729	(221,283)
71	Pipestone	RM	11,062,209	446,193	4,790,391	176,020	10,414	-	-	16,485,227	(1,918,935)
72	Powerview-Pine Falls	T	-	-	-	-	-	-	-	-	-
73	Prairie Lakes	RM	1,551,906	326,401	-	-	16,916	-	-	1,895,223	(758,042)
74	Prairie View	M	8,424,904	1,714,858	-	-	72,326	-	-	10,212,088	(712,682)
75	Reynolds	RM	4,208,881	306,753	-	-	-	-	-	4,515,634	(733,808)
76	Riding Mountain West	RM	2,588,188	1,750,516	-	-	116,668	-	-	4,455,372	(1,078,200)
77	Riverdale	M	1,929,278	464,486	41,381	2,874	87,056	-	-	2,525,075	(1,491,655)
78	Roblin	M	2,797,764	3,233,113	-	-	21,956	-	-	6,052,833	(1,209,465)
79	Roland	RM	2,089,194	234,779	41,091	-	-	-	-	2,365,064	(290,159)

**CONSOLIDATED STATEMENT OF FINANCIAL POSITION (ACCUMULATED SURPLUS/DEFICIT)
AS AT DECEMBER 31, 2016**

Financial Liabilities						Net Financial Assets (Net Debt)	Non-Financial Assets				Accumulated Surplus (Deficit)	#
Severance & Vested Sick Leave Payable	Deferred Revenue	Landfill Closure & Post Closure Liabilities	Long-Term Debt	Other Liabilities	Total Financial Liabilities		Tangible Capital Assets	Inventories for Use	Prepaid Expenses	Total Non-Financial Assets		
-	-	(26,234)	(298,786)	-	(1,035,563)	4,921,276	8,298,357	117,535	15,030	8,430,922	13,352,198	1
-	(260,978)	(73,940)	-	-	(549,281)	2,089,716	1,888,486	18,288	9,131	1,915,905	4,005,621	2
-	-	(109,942)	(4,194,158)	-	(5,083,345)	821,510	31,862,219	70,516	49,777	31,982,512	32,804,022	3
-	(125,139)	(20,772)	(1,618,379)	-	(2,554,566)	(952,894)	9,314,963	-	23,864	9,338,827	8,385,933	4
-	(5,385)	-	-	-	(139,030)	2,011,527	5,075,172	14,416	19,691	5,109,279	7,120,806	5
-	-	-	-	-	-	-	-	-	-	-	-	6
(420,345)	(42,265)	-	(3,754,893)	-	(4,525,230)	(437,676)	20,941,897	126,132	3,352	21,071,381	20,633,705	7
-	-	(36,624)	(1,126,899)	(126,259)	(2,117,003)	196,876	10,900,382	174,166	58,945	11,133,493	11,330,369	8
(42,905)	(37,006)	(6,953)	(2,397,234)	(502,063)	(3,710,956)	(2,102,776)	12,638,472	377,041	47,001	13,062,514	10,959,738	9
(27,528)	(49,358)	(6,246)	(541,593)	-	(1,361,695)	5,808,406	10,033,884	309,458	90,669	10,434,011	16,242,417	10
-	(78,446)	(2,535)	(368,278)	-	(1,010,367)	1,263,507	4,715,424	-	29,540	4,744,964	6,008,471	11
-	(271,537)	-	(3,346,572)	-	(4,846,525)	(1,924,179)	15,429,004	55,828	78,346	15,563,178	13,638,999	12
-	-	-	(3,096,206)	-	(4,748,050)	1,108,116	20,511,421	8,531	47,499	20,567,451	21,675,567	13
(106,349)	(18,723)	-	(210,562)	-	(549,165)	786,999	6,212,083	76,748	85,658	6,374,489	7,161,488	14
-	(15,603)	-	-	(1,705,359)	(2,557,267)	3,422,006	11,085,148	67,116	39,072	11,191,336	14,613,342	15
-	-	(33,329)	(188,540)	-	(400,921)	1,384,245	3,582,977	22,166	11,143	3,616,286	5,000,531	16
-	-	-	(4,981)	-	(276,843)	2,181,573	1,833,676	26,331	34,859	1,894,866	4,076,439	17
-	(23,202)	-	(76,931)	-	(277,902)	5,309,966	2,870,551	2,830	14,070	2,887,451	8,197,417	18
(18,853)	(133,664)	(3,782)	(347,309)	-	(4,835,181)	4,557,096	17,129,857	207,669	28,751	17,366,277	21,923,373	19
-	-	-	(1,907,237)	-	(2,564,925)	1,856,629	7,877,688	164,000	12,502	8,054,190	9,910,819	20
(40,877)	(41,445)	(23,519)	(4,019,922)	-	(4,462,470)	834,403	14,646,296	46,906	123,215	14,816,417	15,650,820	21
-	(95,803)	-	(3,539,339)	-	(4,092,784)	(1,446,045)	30,898,224	94,510	43,001	31,035,735	29,589,690	22
(5,929)	-	(42,216)	(103,242)	-	(317,301)	1,062,066	3,117,187	2,364	15,341	3,134,892	4,196,958	23
-	(3,461)	-	(110,100)	-	(469,898)	3,240,080	4,595,270	136,289	13,339	4,744,898	7,984,978	24
-	-	(2,212)	(1,342,597)	-	(4,420,454)	2,811,687	12,901,269	54,658	22,647	12,978,574	15,790,261	25
-	(20,153)	-	(2,937,128)	-	(3,874,692)	(365,417)	12,813,061	17,496	36,678	12,867,235	12,501,818	26
-	(2,849)	(26,689)	(192,297)	-	(696,553)	1,226,977	3,240,290	104,083	30,040	3,374,413	4,601,390	27
-	(163,528)	(71,588)	(110,439)	-	(518,573)	2,456,098	2,720,526	21,327	-	2,741,853	5,197,951	28
-	(36,092)	(30,640)	(1,648,604)	(152,118)	(2,276,841)	1,935,954	13,784,487	135,792	35,441	13,955,720	15,891,674	29
-	(252,869)	-	-	-	(1,568,492)	1,328,751	22,937,381	-	67,030	23,004,411	24,333,162	30
(27,146)	(4,785)	-	(109,944)	-	(584,164)	1,363,586	2,788,640	177,896	13,987	2,980,523	4,344,109	31
-	-	(20,713)	(392,795)	-	(640,839)	1,238,001	6,590,653	59,433	23,344	6,673,430	7,911,431	32
-	(530,857)	(24,112)	-	-	(594,763)	2,869,301	2,309,960	-	9,166	2,319,126	5,188,427	33
-	(61,335)	-	(164,520)	-	(996,671)	(14,273)	16,215,751	71	46,799	16,262,621	16,248,348	34
-	(13,670)	(8,817)	(1,009,311)	-	(1,488,356)	1,257,592	11,434,894	125,411	111,515	11,671,820	12,929,412	35
-	(1,250)	-	(425,964)	-	(721,036)	1,439,908	5,848,968	214,240	36,065	6,099,273	7,539,181	36
-	-	(12,733)	(4,315,476)	-	(4,947,683)	681,331	26,945,126	27,719	20,535	26,993,380	27,674,711	37
-	(18,666)	-	(357,499)	-	(948,545)	710,120	4,918,498	96,369	31,125	5,045,992	5,756,112	38
(81,619)	(2,300)	(6,862)	(1,535,079)	-	(2,246,063)	5,001,417	10,411,820	8,629	15,930	10,436,379	15,437,796	39
-	(61,791)	-	(9,820,769)	(594,767)	(11,267,758)	(2,430,543)	47,605,579	2,160	56,041	47,663,780	45,233,237	40
-	-	-	-	-	-	-	-	-	-	-	-	41
-	(33,082)	(53,304)	(7,396,372)	-	(8,742,560)	(5,548,538)	29,602,566	330,911	59,136	29,992,613	24,444,075	42
-	-	-	-	-	(733,404)	6,507,488	8,261,620	157,669	24,583	8,443,872	14,951,360	43
-	-	-	(1,928,105)	-	(2,179,092)	1,198,105	7,467,184	-	8,203	7,475,387	8,673,492	44
-	(23,520)	(9,401)	(199,704)	-	(458,581)	1,191,722	5,069,754	29,004	16,997	5,115,755	6,307,477	45
-	-	-	(196,044)	(126,383)	(778,597)	1,761,704	1,101,792	-	-	1,101,792	2,863,496	46
-	(1,431,213)	-	(1,816,724)	-	(3,641,669)	691,887	15,852,537	7,401	53,842	15,913,780	16,605,667	47
-	(23,020)	(1,126)	(982,744)	(76,892)	(2,576,798)	3,517,855	13,780,884	21,771	127,736	13,930,391	17,448,246	48
-	-	(4,957)	(118,627)	-	(788,238)	1,358,660	4,965,837	1,975	28,646	4,996,458	6,355,118	49
-	-	(28,406)	(135,255)	-	(307,639)	1,872,611	1,826,646	75,454	19,650	1,921,750	3,794,361	50
-	(6,534)	(26,520)	(804,712)	(1,691,313)	(3,112,529)	(1,205,838)	14,480,138	32,231	16,574	14,528,943	13,323,105	51
-	(15,253)	(144,462)	(443,717)	-	(2,133,807)	363,160	8,730,194	306,247	36,874	9,073,315	9,436,475	52
-	(116,844)	(4,065)	(1,393,317)	-	(2,339,428)	3,353,362	12,134,456	-	44,472	12,178,928	15,532,290	53
-	(18,173)	(1,992)	(10,889)	-	(103,823)	3,779,921	4,403,489	35,006	12,320	4,450,815	8,230,736	54
-	(22,950)	-	(1,040,443)	-	(1,401,785)	1,341,878	9,273,249	129,509	9,807	9,412,565	10,754,443	55
-	(57,105)	-	(2,907,412)	-	(3,515,759)	1,047,218	29,812,329	24,003	43,655	29,879,987	30,927,205	56
-	(4,332)	-	(1,843,082)	-	(2,436,992)	445,794	15,397,233	28,741	43,672	15,469,646	15,915,440	57
-	(400)	(14,549)	-	-	(221,030)	2,458,776	6,166,353	45,108	18,746	6,230,207	8,688,983	58
(30,953)	(15,077)	(84,651)	(399,642)	-	(687,149)	2,769,599	3,440,550	10,785	23,599	3,474,934	6,244,533	59
-	-	-	-	-	(1,013,848)	346,378	-	-	-	346,378	-	60
-	(613,657)	(729,923)	(4,039,427)	(55,794)	(6,599,930)	5,325,369	32,200,894	-	79,510	32,280,404	37,605,773	61
-	-	-	(957,572)	-	(1,673,710)	6,185,068	28,948,287	1,673	41,966	28,991,926	35,176,994	62
-	(106,312)	-	(36,299)	-	(634,967)	2,822,795	6,651,692	39,871	23,443	6,715,006	9,537,801	63
-	(66,336)	(4,419)	(161,140)	-	(999,774)	5,191,639	10,971,876	273,712	57,941	11,303,529	16,495,168	64
-	(82,552)	-	(902,052)	-	(1,740,826)	7,061,600	16,095,819	259,942	40,938	16,396,699	23,458,299	65
(46,848)	(21,362)	-	(85,246)	-	(1,977,470)	225,316	6,864,410	108,615	9,461	6,982,486	7,207,802	66
-	-	(16,000)	(484,564)	-	(1,225,942)	4,007,914	6,927,378	322,373	22,199	7,271,950	11,279,864	67
-	-	-	(290,074)	-	(701,628)	3,999,665	7,805,429	56,390	36,532	7,898,351	11,898,016	68
-	(8,040)	(61,600)	(1,216,212)	-	(2,521,056)	(962,469)	6,590,052	8,830	35,942	6,634,824	5,672,355	69
-	(20,000)	-	-	-	(241,283)	2,718,446	2,195,600	80,815	13,980	2,290,395	5,008,841	70
-	(71,103)	-	(1,571,685)	-	(3,561,723)	12,923,504	30,604,868	241,347	55,970	30,902,185	43,825,689	71
-	-	-	-	-	-	-	-	-	-	-	-	72
-	-	(75,799)	(509,646)	-	(1,343,487)	551,736	7,653,373	211,477	17,058	7,881,908	8,433,644	73
-	(12,614)	(143,661)	(540,320)	-	(1,409,277)	8,802,811	11,393,850	180,738	34,281	11,608,869	20,411,680	74
-	(442,881)	(568)	-	-	(1,177,257)	3,338,377	1,157,402	-	4,170	1,161,572	4,499,949	75
-	(4,585)	(121,515)	(167,971)	-	(1,372,271)	3,083,101	7,072,634	32,673	17,931	7,123,238	10,206,339	76
(28,150)	(23,454)	-	(1,829,712)	(662,211)	(4,035,182)	(1,510,107)	14,127,195	62,214	24,557	14,213,966	12,703,859	77
(59,611)	(18,333)	(7,785)	(2,069,879)	-	(3,365,073)	2,687,760	17,107,145	146,321	52,946	17,306,412	19,994,172	78
-	-	-	(308,880)	-	(599,039)	1,766,025	6,185,101	36,644	14,032	6,235,777	8,001,802	79

**CONSOLIDATED STATEMENT OF FINANCIAL POSITION (ACCUMULATED SURPLUS/DEFICIT)
AS AT DECEMBER 31, 2016**

#	Municipalities	Type	Financial Assets							Total Financial Assets	Accounts Payable & Accrued Liabilities
			Cash & Temporary Investments	Amounts Receivable	Portfolio Investments	Loans & Advances	Real Estate Properties Held for Sale	Inventories for Sale	Other Assets		
80	Rosedale	RM	3,210,290	205,838	-	80,915	-	-	-	3,497,043	(431,641)
81	Rosburn	M	1,669,835	631,560	-	-	-	14,607	-	2,344,635	(285,456)
82	Rosser	RM	4,207,296	1,156,519	335,091	-	-	-	-	5,698,906	(3,960,102)
83	Russell-Binscarth	M	3,035,383	690,141	-	-	-	902,957	-	4,628,481	(959,249)
84	Sifton	RM	2,403,172	217,250	-	-	18,812	-	-	2,639,234	(337,480)
85	Snow Lake	T	2,399,197	1,630,924	325,433	-	129,984	-	-	4,485,538	(1,985,637)
86	Souris-Glenwood	M	1,054,601	2,840,913	-	-	216,549	4,591	-	4,116,654	(518,028)
87	St. Francois Xavier	RM	1,954,069	921,046	187,552	-	-	-	-	3,062,667	(2,342,114)
88	St. Laurent	RM	241,630	796,265	-	-	-	-	-	1,037,895	(280,746)
89	St. Pierre-Jolys	V	977,226	108,746	-	-	-	-	-	1,085,972	(94,263)
90	Ste. Anne	T	1,898,928	796,071	2,645	-	-	-	-	2,697,644	(404,531)
91	Ste. Rose	M	2,315,049	459,259	6,175	-	182	-	-	2,780,665	(360,302)
92	Stonewall	T	2,919,683	719,604	71,728	-	-	-	-	3,711,015	(135,452)
93	Stuartburn	RM	1,732,069	210,448	-	-	-	-	-	1,942,517	(34,463)
94	Swan River	T	3,965,246	1,200,751	-	-	404,083	10,171	1,001	5,581,252	(1,893,517)
95	Swan Valley West	M	1,437,974	1,280,516	17,525	-	32,969	-	-	2,768,984	(196,489)
96	Teulon	T	1,168,127	399,832	41,880	-	-	-	-	1,609,839	(127,537)
97	Thompson	RM	1,155,889	326,223	21,415	-	70,998	4,920	-	1,579,445	(208,642)
98	Two Borders	M	2,747,385	2,923,783	79,596	-	12,763	16,538	-	5,780,065	(595,419)
99	Victoria	RM	3,161,160	261,961	30,648	-	-	-	-	3,453,769	(251,535)
100	Victoria Beach	RM	1,195,690	538,521	-	-	-	-	-	1,734,211	(468,523)
101	Virden	T	10,026,315	3,149,462	-	2,257	88,600	-	-	13,266,634	(2,983,311)
102	Wallace-Woodworth	RM	9,995,902	4,723,501.00	-	-	20,212	-	-	14,739,615	(1,484,076)
103	West Interlake	RM	2,114,804	1,390,148	-	-	1,575	-	-	3,506,527	(190,317)
104	Westlake-Gladstone	M	3,914,648	1,504,025	49,371	-	16,140	-	-	5,484,184	(660,693)
105	Whitehead	RM	1,514,319	1,375,527	-	-	-	-	-	2,889,846	(520,173)
106	Whittemouth	RM	2,064,847	594,098	3,664	-	-	-	-	2,662,609	(338,690)
107	Winnipeg Beach	T	142,256	1,669,951	-	-	-	-	-	1,812,207	(356,547)
108	Woodlands	RM	4,947,787	1,035,563	-	-	-	-	-	5,983,350	(1,190,784)
109	Yellowhead	RM	3,638,302	785,721	4,000	250,116	259,453	-	-	4,937,592	(399,753)
	Population over 5,000										
110	Brokenhead	RM	2,220,383	2,643,996	-	-	-	-	-	4,864,379	(796,518)
111	East St. Paul	RM	15,905,252	2,600,612	-	50,553	-	-	-	18,556,417	(2,676,416)
112	Gimli	RM	14,923,100	2,889,444	-	-	-	-	-	17,812,544	(4,444,715)
113	Hanover	RM	10,699,638	2,822,847	-	642,687	-	-	-	14,165,172	(2,187,192)
114	La Broquerie	RM	1,847,980	1,012,478	-	-	-	-	-	2,860,458	(368,187)
115	MacDonald	RM	16,048,986	1,777,618	-	-	-	-	-	17,826,604	(3,406,033)
116	Portage la Prairie	RM	6,453,261	4,568,941	-	-	16,858	1,161	-	11,040,221	(1,672,576)
117	Rhineland	M	6,131,655	4,346,250	575,367	-	3,540	-	-	11,056,812	(1,397,688)
118	Ritcho	RM	7,066,647	4,975,185	-	2,607,753	-	-	14,659	14,664,244	(3,971,244)
119	Rockwood	RM	7,109,676	3,126,690	55,306	-	-	-	-	10,291,676	(3,408,169)
120	Springfield	RM	18,155,588	7,395,160	-	-	-	-	-	25,550,748	(6,334,301)
121	St. Andrews	RM	7,116,303	3,337,291	-	99,880	-	-	88,605	10,642,079	(2,001,692)
122	St. Clements	RM	645,615	5,016,175	-	-	790,109	-	-	6,451,899	(1,514,253)
123	Ste. Anne	RM	4,006,769	928,029	-	-	-	-	-	4,934,798	(579,324)
124	Stanley	RM	3,891,560	840,359	-	-	-	-	-	4,731,919	(786,379)
125	Taché	RM	9,105,872	3,643,921	-	-	-	-	-	12,749,793	(2,071,465)
126	The Pas	T	7,572,342	1,651,737	-	-	224,792	70,425	-	9,519,296	(1,617,617)
127	West St. Paul	RM	4,415,790	6,661,104	-	-	-	-	-	11,076,894	(4,788,016)
	Cities										
128	Brandon	C	1,993,520	27,875,614	18,985,986	50,000	4,249,442	-	-	53,154,562	(14,919,114)
129	Dauphin	C	9,230,326	1,644,046	253,262	36,956	-	32,043	-	11,196,633	(1,791,577)
130	Flin Flon	C	3,803,278	3,201,358	1,468,420	-	-	-	-	8,473,056	(6,121,844)
131	Morden	C	9,430,974	836,390	-	-	-	821,362	506,566	11,595,292	(1,139,192)
132	Portage la Prairie	C	20,783,228	6,662,433	10,134,213	-	102,914	3,483	-	37,686,271	(6,606,355)
133	Selkirk	C	16,045,808	3,573,740	-	248,585	-	-	-	19,868,133	(3,779,886)
134	Steinbach	C	16,276,559	6,642,236	658,744	15,000	-	-	-	23,592,539	(4,550,268)
135	Thompson	C	13,063,338	12,501,572	948,074	-	353,578	-	86,168	26,952,730	(9,981,904)
136	Winkler	C	7,307,560	3,387,701	6,502,600	-	-	202,484	-	17,400,345	(2,940,737)
137	Winnipeg	C	393,863,000	320,321,000	322,190,000	-	5,931,000	-	30,150,000	1,072,455,000	(264,753,000)

Summary

Municipalities (excluding Cities)											
Populations 5,000 and under		302,654,214	110,072,836	14,669,740	2,518,853	5,559,199	1,148,781	498,955	437,122,578	(79,838,468)	
Populations over 5,000		143,316,417	60,237,841	630,673	3,400,873	1,035,299	71,586	103,264	208,795,953	(44,021,785)	
Sub-total		445,970,631	170,310,677	15,300,413	5,919,726	6,594,498	1,220,367	602,219	645,918,531	(123,860,253)	
Cities (excluding Winnipeg)		97,934,591	66,325,090	38,951,299	350,541	4,705,934	1,059,372	592,734	209,919,561	51,830,877	
City of Winnipeg		393,863,000	320,321,000	322,190,000	-	5,931,000	-	30,150,000	1,072,455,000	264,753,000	
Total		937,768,222	556,956,767	376,441,712	6,270,267	17,231,432	2,279,739	31,344,953	1,928,293,092	(440,444,130)	

**CONSOLIDATED STATEMENT OF FINANCIAL POSITION (ACCUMULATED SURPLUS/DEFICIT)
AS AT DECEMBER 31, 2016**

Financial Liabilities						Net Financial Assets (Net Debt)	Non-Financial Assets				Accumulated Surplus (Deficit)	#
Severance & Vested Sick Leave Payable	Deferred Revenue	Landfill Closure & Post Closure Liabilities	Long-Term Debt	Other Liabilities	Total Financial Liabilities		Tangible Capital Assets	Inventories for Use	Prepaid Expenses	Total Non-Financial Assets		
-	-	(18,368)	(44,259)	-	(494,268)	3,002,775	1,172,015	119,463	11,031	1,302,509	4,305,284	80
-	(25,383)	-	(157,091)	-	(467,930)	1,876,705	4,292,704	97,287	40,644	4,430,635	6,307,340	81
-	(1,590)	-	(5,019,592)	(930,933)	(9,912,217)	(4,213,311)	15,328,926	23,045	37,609	15,389,580	11,176,269	82
-	(28,847)	(413,361)	(4,497,074)	-	(5,898,531)	(1,270,050)	22,018,940	160,517	72,682	22,252,139	20,982,089	83
-	-	-	(66,000)	-	(403,480)	2,235,754	6,102,530	26,357	7,209	6,136,096	8,371,850	84
-	(354)	-	(1,456,780)	-	(3,442,771)	1,042,767	17,698,432	-	60,495	17,758,927	18,801,694	85
-	(121,998)	-	(620,698)	-	(1,260,724)	2,855,930	22,887,740	117,255	45,000	23,049,995	25,905,925	86
-	-	-	(648,949)	-	(2,991,063)	71,604	14,764,717	19,045	44,967	14,828,729	14,900,333	87
-	-	-	(57,594)	(164,070)	(502,410)	535,485	3,336,306	6,806	19,413	3,362,525	3,898,010	88
-	(88,859)	-	(432,345)	-	(615,467)	470,505	3,167,213	-	5,846	3,173,059	3,643,564	89
-	-	-	(2,691,430)	-	(3,095,961)	(398,317)	7,846,391	-	48,247	7,894,638	7,496,321	90
-	(36,018)	(1,116)	(130,727)	-	(528,163)	2,252,502	6,000,627	51,362	11,258	6,063,247	8,315,749	91
(1,886)	-	-	(2,885,635)	(927,558)	(3,950,531)	(239,516)	37,748,896	132	53,297	37,802,325	37,562,809	92
-	-	-	-	-	(34,463)	1,908,054	2,176,126	38,501	7,906	2,222,533	4,130,587	93
(322,706)	(6,049,229)	(40,626)	(7,463,941)	(307,189)	(16,077,208)	(10,495,956)	35,130,643	430,210	67,155	35,628,008	25,132,052	94
(26,933)	(309,586)	(26,366)	(371,799)	-	(931,173)	1,837,811	8,661,542	324,213	23,230	9,008,985	10,846,796	95
(10,913)	(113,607)	(19,736)	(33,001)	(4,000)	(308,794)	1,301,045	2,822,807	-	9,937	2,832,744	4,133,789	96
(11,174)	(7,613)	(8,123)	(967,605)	-	(1,203,157)	376,288	5,309,336	2,818	12,126	5,324,280	5,700,568	97
-	(76,811)	-	(470,639)	-	(1,142,869)	4,637,196	17,566,754	309,817	32,542	17,909,113	22,546,309	98
-	(390)	(26,465)	(136,982)	-	(415,372)	3,038,397	4,984,463	8,759	23,320	5,016,542	8,054,939	99
-	-	-	(174,587)	-	(643,110)	1,091,101	4,135,240	6,735	17,413	4,159,388	5,250,489	100
-	(106,678)	(54,491)	(4,772,611)	(2,005)	(7,919,096)	5,347,538	31,885,389	92,077	90,027	32,067,493	37,415,031	101
(37,058)	(48,498.00)	(183,816)	(4,272,062)	-	(6,025,510)	8,714,105	37,265,157	195,382	52,603	37,513,142	46,227,247	102
-	(15,000)	-	(1,517,080)	(51,696)	(1,774,093)	1,732,434	3,862,097	35,418	51,204	3,948,719	5,681,153	103
-	-	(28,528)	(1,299,080)	-	(1,988,301)	3,495,883	19,585,650	29,518	41,521	19,656,689	23,152,572	104
(10,445)	(46,500)	(81,198)	(2,203,115)	(331,772)	(3,193,203)	(303,357)	9,605,469	60,034	13,113	9,678,616	9,375,259	105
-	(65,000)	(42,149)	(1,019,599)	-	(1,465,438)	1,197,171	12,229,829	8,167	19,598	12,257,594	13,454,765	106
-	(175)	-	(992,589)	(695,782)	(2,045,093)	(232,886)	6,861,256	7,251	28,129	6,896,636	6,663,750	107
-	(1,220)	-	(564,646)	(34,817)	(1,791,467)	4,191,883	10,056,787	148,928	15,974	10,221,689	14,413,572	108
-	(100,093)	(55,234)	(856,366)	-	(1,411,446)	3,526,146	10,063,462	39,276	43,681	10,146,419	13,672,565	109
-	-	-	(3,207,752)	-	(4,004,270)	860,109	19,619,469	223,301	35,923	19,878,693	20,738,802	110
-	-	-	(2,644,809)	-	(5,321,225)	13,235,192	67,932,595	-	115,291	68,047,886	81,283,078	111
-	(1,348,534)	-	(14,418,170)	-	(20,211,419)	(2,398,875)	50,409,578	539,002	68,920	51,017,500	48,618,625	112
-	-	-	(9,648,570)	-	(11,835,762)	2,329,410	46,265,745	167,348	56,965	46,490,058	48,819,468	113
-	(22,675)	-	(4,885,132)	-	(5,275,994)	(2,415,536)	20,187,841	-	66,923	20,254,764	17,839,228	114
(101,166)	-	(7,690)	(4,061,989)	(80,656)	(7,657,534)	10,169,070	78,661,240	79,964	46,033	78,787,237	88,956,307	115
(391,377)	-	(15,908)	(9,062,140)	-	(11,142,001)	(101,780)	54,850,606	224,226	32,950	55,107,782	55,006,002	116
(62,100)	-	(138,330)	(3,685,954)	-	(5,284,072)	5,772,740	20,171,098	132,058	72,772	20,375,928	26,148,668	117
(107,102)	(500,275)	(60,212)	(1,741,580)	-	(6,380,413)	8,283,831	36,425,898	72,653	67,786	36,566,337	44,850,168	118
-	(4,611)	(41,283)	(259,228)	(933,986)	(4,647,277)	5,644,399	33,273,082	84,458	45,282	33,402,822	39,047,221	119
-	-	(737,552)	(8,653,194)	(2,458,511)	(18,183,558)	7,367,190	66,966,289	428,180	82,088	67,476,557	74,843,747	120
(317,948)	-	(95,032)	(1,200,000)	(171,877)	(3,786,549)	6,855,530	22,760,748	45,803	64,048	22,870,599	29,726,129	121
-	(813,732)	(1,026,136)	(9,350,206)	(7,774,875)	(20,479,202)	(14,027,303)	49,320,563	9,306	56,994	49,386,863	35,359,560	122
(72,315)	(417,578)	-	(333,705)	-	(1,402,922)	3,531,876	5,003,838	95,975	15,314	5,115,127	8,647,003	123
(18,780)	(91,625)	(394)	(4,870,298)	-	(5,767,476)	(1,035,557)	22,954,519	2,068,024	12,411	25,034,954	23,999,397	124
(110,623)	-	(37,758)	(2,330,013)	-	(4,549,859)	8,199,934	31,638,743	312,896	225,951	32,177,590	40,377,524	125
-	(2,681,035)	(249,838)	(4,711,618)	(87,603)	(9,347,711)	171,585	27,236,172	315,631	63,773	27,615,576	27,787,161	126
-	-	-	(8,323,851)	-	(13,111,867)	(2,034,973)	47,385,190	5,446	150,904	47,541,540	45,506,567	127
(2,051,476)	(1,896,701)	(981,085)	(41,071,866)	(1,149,650)	(62,069,892)	(8,915,330)	353,936,765	1,813,258	732,842	356,482,865	347,567,535	128
(422,471)	(236,214)	(273,442)	(1,037,612)	-	(3,761,316)	7,435,317	48,243,957	202,505	160,326	48,606,788	56,042,105	129
-	-	(80,355)	(8,205,870)	(1,775,000)	(16,183,069)	(7,710,013)	54,744,923	1,167,973	98,421	56,011,317	48,301,304	130
(64,964)	(2,315,546)	(1,268)	(4,757,624)	-	(8,278,594)	3,316,698	49,853,354	55,128	17,637	49,926,119	53,242,817	131
-	(73,781)	(31,819)	(11,515,739)	-	(18,227,694)	19,458,577	75,971,365	308,153	226,753	76,506,271	95,964,848	132
-	(20,630)	(645,942)	(7,513,895)	(841,236)	(12,801,589)	7,066,544	52,177,790	26,116	88,751	52,292,657	59,359,201	133
-	(2,893,640)	(2,224,118)	(9,605,466)	(72,623)	(19,346,115)	4,246,424	170,645,687	-	111,376	170,757,063	175,003,487	134
-	(2,242,912)	(1,133,039)	(10,259,922)	(102,788)	(23,720,565)	3,232,165	68,113,298	378,044	187,762	68,679,104	71,911,269	135
-	(103,110)	(2,131)	(5,938,790)	(21,483)	(9,006,251)	8,394,094	88,208,764	1,119,706	11,442	89,339,912	97,734,006	136
(211,842,000)	(43,022,000)	(49,054,000)	(1,055,682,000)	(108,570,000)	(1,732,923,000)	(660,468,000)	6,418,998,000	19,397,000	6,660,000	6,445,055,000	5,784,587,000	137

(1,358,228)	(12,874,341)	(3,124,738)	(138,224,927)	(9,142,981)	(244,563,683)	192,558,895	1,255,812,801	8,821,947	3,628,685	1,268,263,433	1,460,822,328	
(1,181,411)	(5,880,065)	(2,410,133)	(93,388,209)	(11,507,508)	(158,389,111)	50,406,842	701,063,214	4,804,271	1,280,328	707,147,813	757,554,655	
(2,539,639)	(18,754,406)	(5,534,871)	(231,613,136)	(20,650,489)	(402,952,794)	242,965,737	1,956,876,015	13,626,218	4,909,013	1,975,411,246	2,218,376,983	
(2,538,911)	(9,782,534)	(5,373,199)	(99,906,784)	(3,962,780)	(173,395,085)	36,524,476	961,895,903	5,070,883	1,635,310	968,602,096	1,005,126,572	
(211,842,000)	(43,022,000)	(49,054,000)	(1,055,682,000)	(108,570,000)	(1,732,923,000)	(660,468,000)	6,418,998,000	19,397,000	6,660,000	6,445,055,000	5,784,587,000	
(216,920,550)	(71,558,940)	(59,962,070)	(1,387,201,920)	(133,183,269)	(2,309,270,879)	(380,977,787)	9,337,769,918	38,094,101	13,204,323	9,389,068,342	9,008,090,555	

CONSOLIDATED STATEMENT OF OPERATIONS AS AT DECEMBER 31, 2016

#	Municipalities	Type	Revenue										
			Property Taxes	Grants in Lieu of Taxation	User Fees	Permits, Licenses & Fines	Investment Income	Other Revenue	Water & Sewer	Grants Province of Manitoba	Grants Other	Total Revenue	
	Populations 5,000 and under												
1	Alexander	RM	3,997,029	212,395	559,671	167,588	46,262	278,146	54,311	518,798	161,100	5,995,300	
2	Alonsa	RM	929,794	107,661	230,782	2,750	10,188	269,631	-	422,464	187,803	2,161,073	
3	Altona	T	4,455,696	64,276	1,291,987	42,939	80,960	86,763	5,249,819	973,381	454,876	12,700,697	
4	Arborg	T	1,002,070	76,465	267,784	2,373	9,011	90,616	389,390	608,383	33,834	2,479,926	
5	Argyle	RM	1,564,753	2,651	136,964	21,658	32,309	24,805	226,779	157,060	97,419	2,264,398	
6	Armstrong	RM	-	-	-	-	-	-	-	-	-	-	
7	Beausejour	T	2,876,954	124,892	974,531	6,773	40,052	73,972	772,604	670,144	289,781	5,829,703	
8	Bifrost-Riverton	M	3,209,158	100,539	449,126	370	17,253	185,974	36,986	721,546	322,256	5,043,208	
9	Boissevain-Morton	M	3,128,153	71,176	464,202	19,467	322	307,424	457,841	556,878	139,091	5,144,554	
10	Brenda-Waskada	M	2,440,231	6,183	85,306	210	125,356	197,906	238,921	129,863	125,117	3,349,093	
11	Carberry	T	1,366,897	33,036	369,189	38,085	17,228	175,591	132,415	445,392	219,113	2,796,946	
12	Carman	T	2,782,683	49,719	348,909	147,507	28,582	471,095	1,113,993	1,027,910	689,007	6,659,405	
13	Cartier	RM	3,296,912	39,246	222,129	47,536	48,333	(46,048)	2,346,359	50,800	170,281	6,175,548	
14	Cartwright-Roblin	M	1,475,280	12,696	650,814	9,505	21,687	108,314	99,803	1,157,396	117,664	3,653,159	
15	Churchill	T	1,259,781	844,853	1,339,483	12,869	387,628	224,617	2,846,593	1,685,218	43,907	8,644,949	
16	Clanwilliam-Erickson	M	1,158,423	26,498	86,247	20,765	3,239	214,317	224,189	401,813	64,310	2,199,801	
17	Coldwell	RM	1,146,611	56,359	123,212	12,427	7,434	79,318	27,206	624,426	265,947	2,342,940	
18	Cornwallis	RM	1,333,208	202,934	369,964	142,032	88,520	46,154	33,972	392,254	327,546	2,936,584	
19	Dauphin	RM	3,551,603	76,093	577,201	6,864	36,013	124,495	4,092,818	330,207	584,619	9,379,913	
20	De Salaberry	RM	2,831,455	27,504	338,427	70,622	15,963	90,492	844,370	460,070	261,619	4,940,522	
21	Deloraine-Winchester	M	2,989,954	58,955	245,301	4,204	26,293	123,263	2,338,831	386,722	214,750	6,388,273	
22	Dufferin	RM	2,991,247	27,237	241,130	10	21,143	154,121	1,089,745	476,718	259,315	5,260,666	
23	Dunnottar	V	1,705,826	5,729	94,962	59,540	7,646	49,845	4,714	165,041	191,445	2,284,748	
24	Elice-Archie	RM	1,753,626	40,657	176,300	-	28,557	83,119	90,891	281,568	96,260	2,550,978	
25	Elton	RM	1,219,126	63,496	143,731	22,588	38,232	56,628	3,644,157	143,983	101,060	5,433,001	
26	Emerson-Franklin	M	3,465,041	242,273	255,789	52,271	29,454	(157,544)	940,381	349,771	142,019	5,319,455	
27	Ethelbert	M	693,269	22,993	74,401	150	17,087	59,383	155,334	355,249	43,896	1,421,762	
28	Fisher	RM	1,354,278	69,243	84,330	557	23,082	74,036	244,367	157,613	273,732	2,281,238	
29	Gilbert Plains	M	2,385,543	83,283	208,413	11,557	63,226	166,591	652,647	789,582	321,523	4,682,365	
30	Gillam	T	272,917	11,408,470	421,587	19,577	9,459	3,144,706	409,103	347,238	73,436	16,106,493	
31	Glenboro-South Cypress	M	1,455,230	197,217	293,947	26,635	19,874	424,635	84,863	229,106	124,429	2,855,936	
32	Glenella-Lansdowne	M	1,552,332	6,141	100,800	7,296	12,926	130,211	227,180	139,284	79,498	2,255,668	
33	Grahamdale	RM	1,211,840	192,405	143,558	16,805	32,850	37,769	-	588,372	6,626	2,230,225	
34	Grand Rapids	T	119,483	454,786	72,670	143	3,143	9,938	190,140	341,027	-	1,191,330	
35	Grandview	M	2,674,846	134,182	392,262	7,165	12,793	139,149	443,142	250,687	123,598	4,177,824	
36	Grassland	M	2,376,431	59,459	303,313	4,590	16,258	114,646	269,588	589,931	195,721	3,929,937	
37	Grey	RM	3,546,334	60,517	188,071	39,527	75,494	42,218	2,259,122	389,192	146,146	6,746,621	
38	Hamiota	M	1,919,722	30,358	294,923	27,131	6,002	163,019	213,309	297,966	166,228	3,118,658	
39	Harrison Park	M	3,348,469	44,568	434,184	45,608	67,996	265,829	754,513	606,342	166,741	5,734,250	
40	Headingley	RM	3,273,276	313,426	401,746	164,702	254,732	747,132	1,907,928	525,700	262,771	7,851,413	
41	Kelsey	RM	-	-	-	-	-	-	-	-	-	-	
42	Killarney-Turtle Mountain	M	3,782,590	50,501	785,033	31,800	28,528	379,742	2,262,847	634,369	280,705	8,236,115	
43	Lac du Bonnet	RM	3,382,950	312,260	468,512	737	85,512	284,327	16,178	477,060	187,666	5,215,202	
44	Lac du Bonnet	T	1,359,116	108,799	19,832	35,904	34,201	42,721	546,105	209,139	127,691	2,483,508	
45	Lakeshore	RM	1,940,563	32,971	198,262	1,666	5,718	135,142	22,355	136,188	125,668	2,598,533	
46	Leaf Rapids	T	492,852	279,244	191,764	1,362	18,880	220,945	187,745	28,935	66,789	1,488,516	
47	Lorne	M	3,080,390	16,472	777,830	17,242	31,227	137,016	425,523	377,935	1,240,369	6,104,004	
48	Louise	M	2,893,013	27,229	404,589	10,254	54,166	394,224	1,515,436	262,610	163,092	5,724,613	
49	Lynn Lake	T	625,292	137,249	67,594	7,367	11,910	60,594	365,752	114,058	34,667	1,424,483	
50	McCreary	M	881,949	32,574	68,481	1,948	7,193	85,368	175,063	173,936	58,521	1,485,033	
51	Melita	T	1,065,532	15,633	191,264	1,601	8,933	75,296	374,367	390,242	145,896	2,268,764	
52	Minitonas-Bowsman	M	2,112,532	53,243	310,556	1,993	14,407	67,889	823,750	697,646	247,338	4,329,354	
53	Minnedosa	T	2,926,234	94,703	637,020	57,969	55,425	119,649	1,437,332	617,589	337,578	6,283,499	
54	Minto-Odanah	RM	1,448,119	26,062	181,338	12,057	41,540	58,241	259,906	214,962	154,491	2,396,716	
55	Montcalm	RM	1,945,271	27,953	342,323	76,760	29,848	407,619	509,012	119,096	164,184	3,622,066	
56	Morris	RM	3,926,234	17,233	492,745	15,140	60,872	243,219	1,627,343	308,775	185,314	6,876,875	
57	Morris	T	2,367,807	96,618	516,751	30,886	7,770	274,557	915,708	370,189	158,093	4,738,379	
58	Mossey River	M	982,905	57,300	116,309	990	37,969	57,317	189,222	593,451	191,702	2,227,165	
59	Mountain	RM	1,308,344	75,001	138,851	4,231	41,398	54,547	163,119	514,064	185,087	2,484,642	
60	Mystery Lake	LGD	10,857	29,333	-	-	2,745	9,701	-	-	-	52,636	
61	Neepawa	T	4,109,085	113,279	551,914	24,369	114,913	252,238	1,803,050	1,759,741	971,848	9,700,437	
62	Niverville	T	3,083,880	27,747	284,948	47,832	86,910	507,151	2,215,145	986,308	264,613	7,504,534	
63	Norfolk Treherne	M	2,247,600	11,568	349,572	24,132	52,336	249,137	944,896	605,805	255,108	4,740,154	
64	North Cypress-Langford	M	2,882,807	583,739	553,112	35,536	79,812	155,874	148,812	321,808	238,797	5,000,297	
65	North Norfolk	M	2,999,599	40,909	472,857	27,438	72,231	249,211	977,475	738,000	211,145	5,788,865	
66	Oakland-Wawanesa	M	1,569,551	16,524	167,633	17,154	10,458	187,252	417,603	163,460	109,683	2,659,318	
67	Oakview	RM	2,446,325	10,556	173,027	21,345	35,672	98,931	357,361	310,704	129,846	3,583,767	
68	Pembina	M	3,876,877	35,374	115,989	1,670	24,833	166,371	425,658	335,429	134,209	5,116,410	
69	Pinawa	LGD	1,221,453	1,028,312	427,918	16,303	18,922	375,043	1,060,533	313,882	87,954	4,550,320	
70	Piney	RM	955,881	39,120	260,883	14,590	33,081	126,101	-	689,270	189,583	2,308,509	
71	Pipestone	RM	4,794,031	15,817	523,090	14,508	237,213	1,865,904	1,753,697	253,960	160,033	9,618,253	
72	Powerview-Pine Falls	T	-	-	-	-	-	-	-	-	-	-	
73	Prairie Lakes	RM	2,290,779	19,183	198,805	28,835	11,699	94,578	129,944	152,322	111,868	3,038,013	
74	Prairie View	M	3,439,341	76,551	436,583	34,976	75,414	559,912	298,583	4,280,184	166,551	9,368,095	
75	Reynolds	RM	654,119	56,505	79,889	-	65,148	10,574	-	303,275	189,956	1,359,466	
76	Riding Mountain West	RM	2,319,338	66,354	109,947	12,581	28,094	86,512	236,162	4,219,458	79,505	7,157,951	
77	Riverdale	M	2,340,082	52,942	302,969	18,198	25,763	206,72					

CONSOLIDATED STATEMENT OF OPERATIONS AS AT DECEMBER 31, 2016

Expenses										Surplus (Deficit)	Accumulated Surplus (Deficit), Beginning of Year	Accumulated Surplus (Deficit), End of Year	#
General Government Services	Protective Services	Transportation Services	Environmental Health Services	Public Health & Welfare Services	Regional Planning & Development	Resource Conservation & Industrial Development	Recreation & Cultural Services	Water & Sewer	Total Expenses				
(1,219,831)	(702,767)	(2,038,560)	(419,227)	(36,683)	(226,321)	(3,850)	(335,163)	(111,496)	(5,093,898)	901,402	12,450,796	13,352,198	1
(314,398)	(148,714)	(1,018,175)	(127,844)	(14,162)	(10,797)	(108,420)	(84,498)	-	(1,827,008)	334,065	3,671,556	4,005,621	2
(1,194,799)	(1,456,362)	(1,380,693)	(621,146)	(133,970)	(17,387)	(90,941)	(1,872,333)	(2,328,338)	(9,095,969)	3,604,728	29,199,294	32,804,022	3
(254,337)	(284,624)	(435,565)	(139,691)	(46,018)	(26,054)	(51,610)	(445,648)	(505,631)	(2,189,178)	290,748	8,095,185	8,385,933	4
(356,008)	(58,896)	(945,457)	(81,101)	(9,689)	(81,238)	(107,391)	(126,390)	(266,220)	(2,032,390)	232,008	6,888,798	7,120,806	5
-	-	-	-	-	-	-	-	-	-	-	-	-	6
(758,991)	(874,457)	(2,148,465)	(298,409)	(20,602)	(126,889)	(94,155)	(1,367,049)	(955,957)	(6,644,974)	(815,271)	21,448,976	20,633,705	7
(754,811)	(240,365)	(2,349,525)	(235,000)	(28,329)	(60,996)	(294,709)	(693,887)	(72,341)	(4,729,963)	313,245	11,017,124	11,330,369	8
(729,031)	(396,628)	(1,692,568)	(304,445)	(62,163)	(108,715)	(327,564)	(982,581)	(634,738)	(5,238,433)	(93,879)	11,053,617	10,959,738	9
(401,021)	(175,705)	(1,354,329)	(86,951)	(23,775)	(13,844)	(69,028)	(616,472)	(396,034)	(3,137,159)	211,934	16,030,483	16,242,417	10
(323,652)	(347,091)	(512,878)	(300,036)	(92,115)	(47,495)	(25,360)	(674,400)	(158,554)	(2,481,581)	315,365	5,693,106	6,008,471	11
(601,653)	(658,915)	(1,223,323)	(546,732)	(236,936)	(119,161)	(140,518)	(1,276,811)	(1,172,159)	(5,976,208)	683,197	12,955,802	13,638,999	12
(717,326)	(369,586)	(1,575,876)	(167,938)	(49,999)	(7,362)	(138,092)	(103,781)	(1,297,129)	(4,427,089)	1,748,459	19,927,108	21,675,567	13
(506,021)	(953,996)	(1,060,050)	(157,836)	(22,648)	(57,529)	(101,196)	(269,301)	(144,107)	(3,272,684)	380,475	6,781,013	7,161,488	14
(3,015,402)	(148,518)	(1,150,430)	(365,758)	(17,375)	-	(92,847)	(214,897)	(1,430,444)	(6,435,671)	2,209,278	12,404,064	14,613,342	15
(336,569)	(133,627)	(577,306)	(114,759)	(4,366)	(23,347)	(13,113)	(163,398)	(280,193)	(1,646,678)	553,123	4,447,408	5,000,531	16
(287,983)	(86,867)	(930,754)	(378,690)	(10,391)	(96,117)	(58,146)	(148,596)	(36,014)	(2,033,558)	309,382	3,767,057	4,076,439	17
(470,675)	(286,026)	(1,139,342)	(274,534)	(8,062)	(261,890)	(55,909)	(3,240)	(29,335)	(2,529,013)	407,571	7,789,846	8,197,417	18
(889,620)	(200,504)	(2,189,766)	(108,884)	(241,103)	(42,342)	(183,200)	(1,080,942)	(1,602)	(4,937,963)	4,441,950	17,481,423	21,923,373	19
(797,769)	(238,051)	(1,403,265)	(272,036)	(11,200)	(6,941)	(260,526)	(294,308)	(351,742)	(3,635,838)	1,304,684	8,606,135	9,910,819	20
(635,465)	(364,432)	(1,569,538)	(56,451)	(57,445)	(16,689)	(182,358)	(520,770)	(613,870)	(4,017,018)	2,371,255	13,279,565	15,650,820	21
(1,069,545)	(114,966)	(1,328,706)	(13,656)	(220,289)	-	(259,248)	(711,164)	(1,147,331)	(4,864,905)	395,761	29,193,929	29,589,690	22
(394,967)	(83,177)	(413,839)	(152,878)	(11,553)	(121,398)	(87,001)	(269,020)	(591,341)	(2,125,174)	159,574	4,037,384	4,196,958	23
(561,794)	(114,866)	(1,258,453)	(72,120)	(7,038)	(55,549)	(64,630)	(60,400)	(143,148)	(2,337,998)	212,980	7,771,998	7,984,978	24
(384,178)	(50,173)	(685,412)	(163,155)	(1,653)	(106,894)	(37,554)	(6,900)	(462,196)	(1,898,115)	3,534,886	12,255,375	15,790,261	25
(907,670)	(379,870)	(2,104,445)	(234,188)	(27,779)	(76,170)	(71,864)	(244,821)	(852,064)	(4,898,871)	420,584	12,081,234	12,501,818	26
(353,794)	(67,123)	(755,897)	(58,499)	(13,934)	(11,179)	(40,138)	(17,941)	(171,509)	(1,490,014)	(68,252)	4,669,642	4,601,390	27
(730,803)	(70,065)	(714,482)	(147,453)	(32,980)	(58,456)	(88,341)	(38,392)	(194,035)	(2,075,007)	206,231	4,991,720	5,197,951	28
(522,608)	(394,157)	(1,350,394)	(311,265)	(47,942)	(21,246)	(73,526)	(351,079)	(834,255)	(3,906,472)	775,893	15,115,781	15,891,674	29
(1,583,110)	(1,146,274)	(2,374,819)	(65,569)	(3,012)	(15,692)	-	(1,920,794)	(1,128,956)	(8,238,226)	7,868,267	16,464,895	24,333,162	30
(581,624)	(116,869)	(808,208)	(143,399)	(54,830)	(63,456)	(155,235)	(354,969)	(59,141)	(2,337,731)	518,205	3,825,904	4,344,109	31
(354,017)	(80,535)	(1,105,320)	(87,145)	(17,297)	(43,754)	(56,228)	(160,581)	(435,002)	(2,339,879)	(84,211)	7,995,642	7,911,431	32
(494,154)	(156,597)	(1,216,437)	(137,482)	(15,197)	-	(74,888)	(16,832)	-	(2,111,587)	118,638	5,069,789	5,188,427	33
(350,769)	(84,950)	(213,040)	(45,940)	(6,150)	(15,880)	-	(668,694)	(414,030)	(1,799,453)	(608,123)	16,856,471	16,248,348	34
(516,725)	(277,160)	(1,342,340)	(128,474)	(187,076)	(62,097)	(31,411)	(641,024)	(675,000)	(3,861,307)	316,517	12,612,895	12,929,412	35
(596,287)	(112,419)	(1,429,623)	(138,933)	(11,181)	(77,535)	(284,866)	(549,135)	(307,357)	(3,507,336)	422,601	7,116,580	7,539,181	36
(1,246,148)	(253,411)	(1,947,066)	(215,069)	(4,047)	-	(190,815)	(186,615)	(2,227,373)	(6,270,544)	476,077	27,198,634	27,674,711	37
(508,628)	(243,914)	(1,276,836)	(104,104)	(22,066)	(106,161)	(173,023)	(454,556)	(277,600)	(3,166,888)	(48,230)	5,804,342	5,756,112	38
(817,707)	(188,935)	(2,022,520)	(354,771)	(95,468)	(140,858)	(48,542)	(74,190)	(304,880)	(4,047,871)	1,686,379	13,751,417	15,437,796	39
(1,180,078)	(307,808)	(1,369,672)	(140,015)	(77)	(182,591)	(156,882)	(628,716)	(2,808,143)	(6,773,982)	1,077,431	44,155,806	45,233,237	40
-	-	-	-	-	-	-	-	-	-	-	-	-	41
(677,283)	(541,711)	(982,127)	(438,358)	(193,212)	(59,424)	(311,117)	(1,805,395)	(898,280)	(5,906,907)	2,329,208	22,114,867	24,444,075	42
(862,712)	(296,259)	(2,410,504)	(415,149)	(14,947)	(126,757)	(157,253)	(266,461)	(8,334)	(4,558,376)	656,826	14,294,534	14,951,360	43
(401,041)	(228,415)	(401,178)	(124,782)	(2,800)	(62,140)	(5,577)	(159,732)	(602,025)	(1,987,690)	495,818	8,177,674	8,673,492	44
(571,366)	(130,945)	(1,147,172)	(159,263)	(4,753)	(32,403)	(177,474)	(184,039)	(31,065)	(2,438,480)	160,053	6,147,424	6,307,477	45
(394,170)	(76,270)	(265,940)	(76,025)	-	(21,772)	-	(48,813)	(182,934)	(1,065,924)	422,592	2,440,904	2,863,496	46
(748,375)	(275,229)	(2,133,647)	(280,090)	(10,511)	(127,856)	(645,399)	(556,993)	(577,553)	(5,355,653)	748,351	15,857,316	16,605,667	47
(532,961)	(116,647)	(1,260,568)	(502,838)	(139,719)	(14,501)	(185,344)	(637,730)	(549,225)	(3,939,533)	1,785,080	15,663,166	17,448,246	48
(276,471)	(69,777)	(345,976)	(56,578)	-	(21,444)	(41,828)	(185,617)	(488,710)	(1,486,401)	(61,918)	6,417,036	6,355,118	49
(244,157)	(53,951)	(471,817)	(99,880)	(9,091)	(12,018)	(67,248)	(208,078)	(201,821)	(1,368,061)	116,972	3,677,389	3,794,361	50
(391,815)	(451,616)	(710,732)	(125,337)	(18,000)	(12,247)	(52,124)	(549,520)	(552,405)	(2,863,796)	(595,032)	13,918,137	13,323,105	51
(501,917)	(123,093)	(2,085,502)	(108,752)	(51,454)	(5,453)	(64,931)	(271,511)	(259,036)	(3,471,649)	857,705	8,578,770	9,436,475	52
(1,128,525)	(674,324)	(893,597)	(436,715)	(165,501)	(127,610)	(215,367)	(884,556)	(1,432,751)	(5,958,946)	324,553	20,207,737	15,532,290	53
(315,649)	(54,862)	(986,979)	(95,981)	(7,970)	(49,360)	(81,857)	(173,602)	(218,086)	(1,984,346)	412,370	7,818,366	8,230,736	54
(582,504)	(174,579)	(1,267,407)	(116,414)	(208,233)	(8,112)	(83,956)	(618,558)	(580,210)	(3,639,973)	(17,907)	10,772,350	10,754,443	55
(795,986)	(337,504)	(2,828,278)	(224,980)	(2,168)	(19,860)	(94,863)	(378,092)	(1,343,534)	(6,025,265)	851,610	30,075,595	30,927,205	56
(686,677)	(419,967)	(870,035)	(207,382)	(42,168)	(76,066)	(111,450)	(1,112,043)	(882,182)	(4,407,970)	330,409	15,585,031	15,915,440	57
(351,880)	(421,464)	(751,204)	(75,554)	(5,650)	(24,413)	(78,603)	(149,373)	(197,964)	(2,056,105)	171,060	8,517,923	8,688,983	58
(504,807)	(119,246)	(661,836)	(166,395)	(17,911)	(50,611)	(124,409)	(78,215)	(174,222)	(1,897,652)	586,990	5,657,543	6,244,533	59
(24,369)	-	-	(944)	-	-	-	-	-	(25,313)	27,323	319,055	346,378	60
(924,620)	(937,211)	(1,203,181)	(641,097)	(257,504)	(112,614)	(181,764)	(557,899)	(2,016,259)	(6,832,149)	2,868,288	34,737,486	37,605,774	61
(802,739)	(497,923)	(1,437,220)	(391,761)	(15,890)	(44,731)	(134,187)	(654,242)	(1,365,908)	(5,344,601)	2,159,933	33,017,061	35,176,994	62
(668,387)	(176,509)	(1,173,796)	(141,244)	(11,984)	(110,615)	(157,520)	(347,891)	(242,426)	(3,030,372)	1,709,782	7,828,019	9,537,801	63
(555,687)	(158,279)	(2,012,240)	(377,782)	(112,858)	(59,360)	(281,224)	(987,858)	(155,354)	(4,700,642)	299,655	16,195,513	16,495,168	64
(746,232)	(413,513)	(1,382,730)	(231,880)	(21,399)	(18,753)	(214,361)	(765,880)	(1,315,008)	(5,109,756)	679,109	22,779,190	23,458,299	65
(715,909)	(199,492)	(953,146)	(151,490)	(37,296)	(16,480)	(85,287)	(185,374)	(193,693)	(2,538,167)	121,151	7,086,651	7,207,802	66
(513,164)	(153,040)	(1,484,115)	(136,085)	(50,439)	(111,875)	(186,220)	(176,163)	(359,315)	(3,170,416)	413,351	10,866,513	11,279,864	67
(652,599)	(393,832)	(2,418,051)	(213,466)	(14,014)	-	(157,912)	(299,457)	(431,368)	(4,580,699)	535,711	11,362,305	11,898,016	68
(653,673)	(410,206)	(653,722)	(233,702)	(21,211)	(375)	(389,909)	(853,867)	(601,061)	(3,817,726)	732,594	4,939,761	5,672,355	69
(381,112)	(289,613)	(851,509)	(144,185)	(14,916)	(7,147)	(122,884)	(101,521)	-	(1,912,887)	395,622	4,613,218	5,008,840	70
(1,032,593)	(298,592)	(3,229,018)	(329,783)	(23,969)	(54,998)	(423,605)	(800,370)	(821,881)	(7,014,809)	2,603,444	41,222,245	43,825,689	71
-													

CONSOLIDATED STATEMENT OF OPERATIONS AS AT DECEMBER 31, 2016

#	Municipalities	Type	Revenue									
			Property Taxes	Grants in Lieu of Taxation	User Fees	Permits, Licenses & Fines	Investment Income	Other Revenue	Water & Sewer	Grants Province of Manitoba	Grants Other	Total Revenue
80	Rosedale	RM	1,075,715	38,429	90,941	27,083	33,587	161,912	60,036	771,960	6,187	2,265,850
81	Rosburn	M	1,492,050	43,873	159,910	10,970	22,828	56,398	192,743	278,955	57,637	2,315,364
82	Rosser	RM	2,236,117	151,718	704,253	275,689	70,012	182,773	897,358	121,243	564,644	5,203,807
83	Russell-Binscarth	M	2,989,099	115,416	839,778	78,311	22,319	250,264	1,110,467	487,453	595,659	6,488,766
84	Sifton	RM	1,854,458	56,505	140,723	17,940	13,762	303,070	254,749	183,584	184,756	3,009,547
85	Snow Lake	T	1,368,096	780,857	221,844	40,864	13,087	67,054	487,795	528,157	1,448,878	4,956,632
86	Souris-Glenwood	M	2,702,065	65,640	1,181,728	17,424	24,186	347,784	522,883	2,857,962	232,290	7,951,962
87	St. François Xavier	RM	1,175,874	9,292	71,214	5,367	46,892	19,832	1,074,576	82,246	257,159	2,742,452
88	St. Laurent	RM	1,091,282	45,943	45,249	180	1,859	86,125	-	1,292,992	92,873	2,656,503
89	St. Pierre-Jolys	V	961,618	32,246	140,396	17,128	5,398	123,418	311,063	212,725	150,375	1,954,367
90	Ste. Anne	T	1,715,021	31,939	500,593	142,059	26,981	232,957	174,292	891,647	452,807	4,168,296
91	Ste. Rose	M	1,529,372	45,603	445,943	20,304	15,649	85,756	497,451	282,248	140,317	3,062,643
92	Stonewall	T	3,037,364	30,941	1,770,424	162,506	25,251	2,876,236	586,070	1,031,269	469,519	9,989,580
93	Stuartburn	RM	822,806	17,951	65,138	51,785	19,929	9,909	-	422,714	102,214	1,512,446
94	Swan River	T	4,144,706	196,868	1,050,312	70,344	43,988	261,716	922,892	913,177	612,212	8,216,215
95	Swan Valley West	M	2,846,994	48,652	142,705	5,413	31,691	106,917	127,142	930,836	256,449	4,496,799
96	Teulon	T	729,656	14,322	229,406	3,560	17,984	317,649	56,239	253,142	115,876	1,737,827
97	Thompson	RM	1,600,424	2,814	156,820	9,199	14,825	77,086	433,407	96,523	108,731	2,499,829
98	Two Borders	M	4,465,701	43,158	141,357	93	17,519	92,670	133,311	6,055,661	767,191	11,716,661
99	Victoria	RM	1,820,561	9,477	237,380	13,955	54,934	254,441	245,489	163,791	123,913	2,923,941
100	Victoria Beach	RM	2,094,098	4,725	319,782	27,478	11,713	48,203	161,115	62,243	20,198	2,749,555
101	Virton	T	3,611,431	111,784	1,322,096	49,759	127,343	351,035	1,575,913	785,261	591,116	8,525,738
102	Wallace-Woodworth	RM	6,377,221	168,597	3,678,993	14,614	111,650	773,732	1,466,026	4,345,059	566,833	17,502,725
103	West Interlake	RM	1,676,163	78,750.00	153,495	18,692	43,945	102,878	69,646	311,731	253,999	2,709,299
104	Westlake-Gladstone	M	3,906,576	86,555	680,257	49,245	26,427	327,044	1,116,259	497,491	175,386	6,865,240
105	Whitehead	RM	1,550,495	38,959	108,271	20,881	26,102	59,772	1,723,685	193,393	122,651	3,844,209
106	Whitemouth	RM	1,370,185	138,733	115,118	1,370	13,310	68,224	340,192	620,794	116,070	2,783,996
107	Winnipeg Beach	T	1,524,069	17,594	133,794	50,067	40,968	44,628	1,742,350	626,814	22,390	4,202,674
108	Woodlands	RM	3,290,216	49,725	561,439	73,288	36,355	98,985	800,165	441,482	866,884	6,218,539
109	Yellowhead	RM	2,984,284	53,837	406,403	15,924	25,773	359,564	393,700	408,182	127,355	4,775,022
Population over 5,000												
110	Brokenhead	RM	3,950,157	54,352	256,696	52,027	21,503	171,473	2,356,632	507,539	324,925	7,695,304
111	East St. Paul	RM	7,193,740	82,750	945,575	242,715	161,206	159,142	2,867,621	590,152	602,511	12,845,412
112	Gimli	RM	7,527,505	108,435	2,110,595	107,723	115,066	243,239	2,172,793	896,425	2,016,183	15,297,964
113	Hanover	RM	7,937,472	109,925	671,861	409,787	149,322	590,928	763,761	2,325,212	1,169,865	14,128,133
114	La Broquerie	RM	3,947,905	90,622	266,887	100,197	19,260	327,491	128,344	605,208	310,059	5,795,973
115	MacDonald	RM	7,362,288	77,716	1,155,409	204,319	283,529	3,189,496	6,710,961	630,873	482,074	20,096,665
116	Portage la Prairie	RM	8,317,186	113,264	749,912	133,534	153,669	819,321	4,391,710	2,395,318	1,024,836	18,098,750
117	Rhineland	M	4,745,380	55,504	441,836	45,884	90,227	1,607,658	1,951,020	498,340	859,690	10,295,539
118	Ritchot	RM	4,167,233	24,300	2,533,177	58,411	124,431	102,443	1,015,658	732,962	363,470	9,122,085
119	Rockwood	RM	3,824,260	395,988	942,227	1,286,220	103,394	165,481	1,453,909	684,230	2,322,595	11,178,304
120	Springfield	RM	12,252,859	404,228	1,795,586	851,427	250,663	832,159	2,164,199	3,200,675	1,073,792	22,825,588
121	St. Andrews	RM	7,936,843	106,450	1,926,110	26,274	91,990	562,120	8,077	1,293,906	952,037	12,903,807
122	St. Clements	RM	6,807,588	197,263	1,517,940	15,814	109,565	308,763	2,058,106	1,317,198	301,564	12,633,801
123	Ste. Anne	RM	2,556,366	27,153	245,102	80,120	31,406	93,238	-	380,057	253,073	3,666,515
124	Stanley	RM	5,216,282	47,543	898,152	18,542	103,478	56,468	1,418,130	787,170	576,659	9,122,424
125	Taché	RM	6,486,000	72,421	1,405,685	121,660	133,653	158,397	2,599,100	1,354,724	645,671	12,977,311
126	The Pas	T	5,777,600	864,907	2,364,123	127,461	65,187	626,280	2,091,809	1,217,329	305,012	13,439,708
127	West St. Paul	RM	4,164,331	52,846	4,032,681	313,679	95,099	1,336,644	985,859	3,628,665	1,172,274	15,782,078
Cities												
128	Brandon	C	41,027,599	2,243,231	18,007,370	2,802,353	192,249	1,244,475	18,119,104	21,470,423	5,714,082	110,820,886
129	Dauphin	C	5,868,731	369,145	2,154,786	226,535	238,761	670,377	2,876,699	2,077,961	940,370	15,423,365
130	Flin Flon	C	5,553,292	4,537,814	929,216	1,012,715	30,741	645,651	3,037,801	1,480,275	304,394	17,531,899
131	Morden	C	7,637,087	262,271	1,729,212	201,680	133,764	759,814	2,681,187	2,103,180	223,363	15,731,558
132	Portage la Prairie	C	10,474,424	851,379	3,227,447	605,023	515,985	466,911	12,786,405	3,614,915	1,436,385	33,978,874
133	Selkirk	C	9,540,735	1,189,409	1,971,707	273,885	239,749	1,034,465	3,876,442	4,382,803	760,568	23,269,763
134	Steinbach	C	14,984,416	154,573	6,635,201	436,052	288,376	7,102,622	3,108,541	5,820,679	1,458,814	39,989,274
135	Thompson	C	10,417,704	5,471,397	5,696,354	346,717	58,476	1,114,696	6,679,685	4,410,730	719,764	34,915,523
136	Winkler	C	10,028,079	85,903	3,308,333	128,825	282,126	934,325	4,503,437	2,175,303	738,656	22,184,987
137	Winnipeg	C	667,374,000	23,642,000	225,458,000	69,499,000	26,830,000	127,810,000	260,440,000	271,584,000	62,209,000	1,734,846,000

Summary

	Municipalities (excluding Cities)											
	Populations 5,000 and under		234,867,277	21,967,931.52	40,799,445	3,284,587	4,383,981	25,508,902	77,772,782	67,915,665	24,906,174	501,406,745
	Populations over 5,000		110,170,995	2,885,667.00	24,259,554	4,195,794	2,102,648	11,350,741	35,137,689	23,045,983	14,756,290	227,905,361
	Sub-total		345,038,272	24,853,598.52	65,058,999	7,480,381	6,486,629	36,859,643	112,910,471	90,961,648	39,662,464	729,312,106
	Cities (excluding Winnipeg)		115,532,067	15,165,122.00	43,659,626	6,033,785	1,980,227	13,973,336	57,669,301	47,536,269	12,296,396	313,846,129
	City of Winnipeg		667,374,000	23,642,000.00	225,458,000	69,499,000	26,830,000	127,810,000	260,440,000	271,584,000	62,209,000	1,734,846,000
	Total		1,127,944,339	63,660,721	334,176,625	83,013,166	35,296,856	178,642,979	431,019,772	410,081,917	114,167,860	2,778,004,235

CONSOLIDATED STATEMENT OF OPERATIONS AS AT DECEMBER 31, 2016

Expenses										Surplus (Deficit)	Accumulated Surplus (Deficit), Beginning of Year	Accumulated Surplus (Deficit), End of Year	#
General Government Services	Protective Services	Transportation Services	Environmental Health Services	Public Health & Welfare Services	Regional Planning & Development	Resource Conservation & Industrial Development	Recreation & Cultural Services	Water & Sewer	Total Expenses				
(368,096)	(74,653)	(853,037)	(107,799)	(10,207)	(39,648)	(30,512)	(29,467)	(58,412)	(1,571,831)	694,019	3,611,265	4,305,284	80
(422,860)	(91,752)	(1,076,120)	(117,443)	(53,058)	(30,320)	(89,600)	(249,211)	(272,353)	(2,402,717)	(87,353)	6,394,693	6,307,340	81
(826,473)	(447,527)	(1,308,734)	(67,917)	(4,905)	(5,672,861)	(477,025)	(248,466)	(901,293)	(9,955,201)	(4,751,394)	15,927,663	11,176,269	82
(782,185)	(616,295)	(1,543,958)	(344,513)	(122,474)	(1,528)	(1,025,352)	(1,197,223)	(978,334)	(6,611,862)	(123,096)	21,105,185	20,982,089	83
(486,518)	(198,743)	(974,883)	(102,091)	(817)	(24,252)	(177,147)	(233,398)	(36,140)	(2,233,989)	775,558	7,596,292	8,371,850	84
(823,864)	(102,011)	(483,165)	(82,240)	(4,984)	(62,101)	(12,213)	(329,154)	(1,008,142)	(2,907,874)	2,048,758	16,752,936	18,801,694	85
(558,204)	(583,705)	(1,539,766)	(333,653)	(392,878)	(32,855)	(280,841)	(1,233,777)	(828,577)	(5,784,256)	2,167,706	23,738,219	25,905,925	86
(401,751)	(153,994)	(404,085)	(77,983)	(905)	(66,030)	(42,090)	(72,243)	(894,443)	(2,113,524)	628,928	14,271,405	14,900,333	87
(457,677)	(184,690)	(1,440,018)	(224,917)	(36,273)	(62,992)	(75,982)	(93,571)	-	(2,576,120)	80,383	3,817,627	3,898,010	88
(364,904)	(205,790)	(361,895)	(75,034)	(20,673)	(11,509)	(36,448)	(361,773)	(57,739)	(1,495,765)	458,602	3,184,962	3,643,564	89
(512,105)	(766,054)	(580,396)	(160,523)	(2,195)	(51,483)	(212,721)	(541,620)	(126,375)	(2,953,672)	1,214,824	6,281,497	7,496,321	90
(440,282)	(261,447)	(682,551)	(111,606)	(215,255)	(46,607)	(151,817)	(477,033)	(380,822)	(2,767,420)	295,223	8,020,526	8,315,749	91
(974,231)	(740,483)	(806,505)	(324,681)	(165,922)	(144,028)	(22,973)	(2,217,109)	(835,908)	(6,231,840)	3,757,740	33,805,069	37,562,809	92
(442,081)	(152,391)	(652,335)	(163,404)	(11,843)	(59,109)	(123,157)	(28,613)	(84,804)	(1,717,737)	(205,291)	4,335,878	4,130,587	93
(866,036)	(1,478,205)	(1,438,745)	(970,388)	(183,308)	(38,411)	(159,502)	(2,318,749)	(1,305,846)	(8,759,190)	(542,975)	25,675,027	25,132,052	94
(834,289)	(161,072)	(2,091,825)	(236,299)	(334,287)	(12,025)	(92,866)	(433,852)	(154,652)	(4,351,167)	145,632	10,701,164	10,846,796	95
(482,233)	(326,501)	(216,671)	(57,195)	(2,990)	(16,626)	(22,019)	(336,014)	(136,715)	(1,596,964)	140,863	3,992,926	4,133,789	96
(321,467)	(98,988)	(989,857)	(111,836)	(73,377)	(10,401)	(96,137)	(167,906)	(370,288)	(2,240,257)	259,572	5,440,996	5,700,568	97
(867,441)	(2,147,891)	(2,551,529)	(138,741)	(22,692)	(15,703)	(147,617)	(449,025)	(264,847)	(6,605,486)	5,111,175	17,435,134	22,546,309	98
(478,253)	(132,913)	(792,804)	(124,001)	(32,363)	(35,026)	(117,230)	(396,995)	(259,359)	(2,368,944)	554,997	7,499,942	8,054,939	99
(530,355)	(532,653)	(471,230)	(147,713)	(5,146)	(108,753)	-	(148,341)	(304,840)	(2,249,031)	500,524	4,749,965	5,250,489	100
(729,558)	(879,757)	(1,248,724)	(1,130,945)	(128,536)	(145,121)	(136,344)	(2,201,020)	(1,132,947)	(7,732,952)	792,786	36,622,245	37,415,031	101
(1,446,697)	(463,128)	(5,229,801)	(306,951)	(30,193)	(160,112)	(326,220)	(374,864)	(1,714,705)	(10,052,671)	7,450,054	38,777,193	46,227,247	102
(669,977)	(266,322.00)	(912,887)	(336,239)	(57,902)	(86,348)	(73,275)	(147,630)	(129,764)	(2,680,344)	28,955	5,652,198	5,681,153	103
(897,334)	(317,927)	(2,813,596)	(296,539)	(6,866)	(18,202)	(156,346)	(531,572)	(1,264,609)	(6,302,991)	562,249	22,590,323	23,152,572	104
(400,406)	(326,189)	(762,866)	(44,972)	(13,492)	(6,288)	(116,882)	(36,694)	(621,581)	(2,329,370)	1,514,839	7,860,420	9,375,259	105
(440,158)	(199,434)	(889,115)	(190,405)	(34,822)	(25,950)	(44,802)	(77,647)	(665,721)	(2,568,054)	215,942	13,238,823	13,454,765	106
(440,998)	(360,009)	(701,424)	(128,002)	(5,076)	(82,108)	(52,952)	(286,919)	(115,456)	(2,172,944)	2,029,730	4,634,020	6,663,750	107
(983,942)	(368,147)	(2,039,760)	(224,400)	(27,583)	(69,283)	(195,891)	(322,751)	(258,014)	(4,489,771)	1,728,768	12,684,804	14,413,572	108
(696,517)	(182,373)	(2,014,291)	(295,399)	(123,588)	(65,223)	(173,025)	(713,779)	(507,955)	(4,772,150)	2,872	13,669,693	13,672,565	109
(1,000,682)	(228,549)	(1,884,798)	(190,070)	(113,590)	(100,195)	(242,307)	(387,509)	(613,053)	(4,760,753)	2,934,551	17,804,251	20,738,802	110
(1,802,336)	(739,664)	(3,355,418)	(626,232)	(6,525)	(577,029)	-	(970,919)	(2,653,355)	(10,731,478)	2,113,934	79,169,144	81,283,078	111
(1,143,988)	(806,474)	(3,725,054)	(578,906)	(100,760)	(277,052)	(960,278)	(1,511,180)	(2,334,966)	(11,438,658)	3,859,306	44,759,319	48,618,625	112
(1,707,632)	(1,015,338)	(5,763,730)	(597,657)	(8,602)	(154,122)	(100,792)	(1,349,563)	(1,784,858)	(12,482,294)	1,645,839	47,173,629	48,819,468	113
(1,280,129)	(337,850)	(2,551,072)	(184,274)	(37,932)	(17,221)	(48,201)	(529,592)	(230,398)	(5,216,669)	579,304	17,259,924	17,839,228	114
(1,437,371)	(371,000)	(3,745,960)	(309,602)	(11,206)	(122,096)	(1,341,504)	(1,174,014)	(3,155,432)	(11,668,185)	8,428,480	80,527,827	88,956,307	115
(1,201,266)	(2,390,353)	(4,168,739)	(472,344)	(66,086)	(148,934)	(857,378)	(1,977,405)	(2,149,573)	(13,432,078)	4,666,672	50,339,330	55,006,002	116
(1,315,372)	(547,264)	(2,836,871)	(267,619)	(166,212)	(96,927)	(124,672)	(382,895)	(1,823,064)	(7,560,896)	2,734,643	23,414,025	26,148,668	117
(1,159,304)	(531,600)	(2,379,676)	(1,979,551)	(10,727)	(7,845)	(450,721)	(826,454)	(964,449)	(8,310,327)	811,758	44,038,410	44,850,168	118
(985,769)	(686,569)	(4,087,920)	(555,405)	(4,241)	(309,230)	(135,043)	(1,028,627)	(1,901,113)	(9,693,917)	1,484,387	37,562,834	39,047,221	119
(2,626,296)	(1,678,176)	(6,809,431)	(1,291,273)	(75,986)	(441,983)	(784,384)	(932,259)	(1,342,838)	(15,982,626)	6,842,962	68,000,785	74,843,747	120
(1,639,522)	(1,560,634)	(5,594,076)	(965,044)	(27,086)	(370,711)	(152,715)	(729,382)	(16,737)	(11,055,907)	1,847,900	27,878,229	29,726,129	121
(1,861,235)	(1,416,332)	(4,033,955)	(1,213,546)	(48,061)	(414,966)	(110,923)	(377,168)	(1,275,360)	(10,751,546)	1,882,255	33,477,305	35,359,560	122
(836,249)	(386,847)	(1,321,930)	(140,771)	(28,158)	(15,444)	(25,046)	(6,358)	-	(2,760,803)	905,712	7,741,291	8,647,003	123
(1,020,185)	(701,001)	(3,067,562)	(52,075)	(176,198)	(306,065)	(354,384)	(327,793)	(1,530,900)	(7,536,163)	1,586,261	22,413,136	23,999,397	124
(1,470,845)	(628,649)	(2,963,011)	(960,446)	(55,949)	(158,663)	(204,574)	(1,151,243)	(1,124,442)	(8,717,822)	4,259,489	36,118,035	40,377,524	125
(1,687,304)	(2,816,428)	(2,726,192)	(654,172)	(72,520)	(9,567)	(93,629)	(2,981,888)	(2,225,069)	(13,266,769)	172,939	27,614,222	27,787,161	126
(1,553,848)	(742,977)	(1,797,747)	(431,619)	(17,428)	(567,888)	(12,017)	(695,929)	(748,008)	(6,567,461)	9,214,617	36,291,950	45,506,567	127
(9,771,494)	(30,274,975)	(20,205,768)	(5,085,077)	(689,716)	(2,345,248)	(1,644,550)	(14,022,387)	(27,784,120)	(111,823,335)	(1,002,449)	348,569,984	347,567,535	128
(1,323,066)	(2,571,361)	(2,766,802)	(981,118)	(85,792)	(158,220)	(449,500)	(3,236,446)	(2,692,722)	(14,265,027)	1,158,338	54,883,767	56,042,105	129
(2,666,291)	(2,090,466)	(4,123,044)	(755,309)	(60,284)	(234,766)	(33,107)	(2,654,461)	(4,224,849)	(16,842,577)	689,322	47,611,980	48,301,302	130
(1,345,826)	(2,474,496)	(2,526,030)	(1,397,082)	(159,108)	(728)	(1,135,594)	(3,524,166)	(2,199,136)	(14,762,166)	969,392	52,273,425	53,242,817	131
(1,928,333)	(5,533,380)	(2,348,073)	(912,827)	(306,605)	(577,808)	(521,335)	(5,504,201)	(6,528,885)	(24,161,447)	9,817,427	86,147,421	95,964,848	132
(2,385,148)	(3,652,953)	(2,948,050)	(964,714)	(319,609)	(438,203)	(406,337)	(3,509,273)	(3,449,101)	(18,073,388)	5,196,375	54,162,825	59,359,200	133
(3,515,910)	(3,477,228)	(8,057,758)	(2,575,691)	(122,553)	(358,641)	(465,971)	(4,364,558)	(4,641,001)	(27,579,311)	12,409,963	162,593,525	175,003,488	134
(3,637,387)	(9,209,165)	(3,692,629)	(1,871,883)	(227,457)	(25,031)	(200,015)	(5,115,308)	(3,810,845)	(27,789,720)	7,125,803	64,785,468	71,911,271	135
(1,381,207)	(3,989,979)	(3,566,635)	(1,119,524)	(133,636)	(792,058)	(417,639)	(2,903,158)	(4,056,295)	(18,360,131)	3,824,856	93,909,150	97,734,006	136
(120,750,000)	(428,361,000)	(577,733,000)	(34,180,000)	-	(67,709,000)	(33,081,000)	(139,835,000)	(171,063,000)	(1,572,712,000)	162,134,000	5,622,453,000	5,784,587,000	137

(68,745,944)	(35,474,228)	(141,116,811)	(22,805,673)	(5,817,446)	(11,504,824)	(15,549,110)	(51,424,589)	(58,631,135)	(411,069,760)	90,336,985	1,370,485,343	1,460,822,328	
(25,729,333)	(17,585,705)	(62,813,142)	(11,470,606)	(1,027,267)	(4,095,938)	(5,998,568)	(17,340,178)	(25,873,615)	(171,934,352)	55,971,009	701,583,646	757,554,655	
(94,475,277)	(53,059,933)	(203,929,953)	(34,276,279)	(6,844,713)	(15,600,762)	(21,547,678)	(68,764,767)	(84,504,750)	(583,004,112)	146,307,994	2,072,068,989	2,218,376,983	
(27,954,662)	(63,274,003)	(50,234,789)	(15,663,225)	(2,104,760)	(4,930,703)	(5,274,048)	(44,833,958)	(59,386,954)	(273,657,102)	40,189,027	964,937,545	1,005,126,572	
(120,750,000)	(428,361,000)	(577,733,000)	(34,180,000)	-	(67,709,000)	(33,081,000)	(139,835,000)	(171,063,000)	(1,572,712,000)	162,134,000	5,622,453,000	5,784,587,000	
(243,179,939)	(544,694,936)	(831,897,742)	(84,119,504)	(8,949,473)	(88,240,465)	(59,902,726)	(253,433,725)	(314,954,704)	(2,429,373,214)	348,631,021	8,659,459,534	9,008,090,555	

CONSOLIDATED STATEMENT OF OPERATIONS BY PROGRAM AS AT DECEMBER 31, 2016

#	Municipalities	Type	General Government	Protective Services	Transportation Services	Environmental Health Services	Public Health & Welfare Services	Regional Planning & Development	Resource Conservation & Industrial Development	Recreation & Cultural Services	Water & Sewer Services	Annual Surplus (Deficit)
	Populations 5,000 and under											
1	Alexander	RM	3,827,556	(661,671)	(1,752,480)	(142,461)	(36,683)	(96,178)	(3,850)	(175,646)	(57,185)	901,402
2	Alonsa	RM	1,828,208	(148,714)	(1,015,308)	(112,244)	(14,162)	(10,797)	(108,420)	(84,498)	-	334,065
3	Altona	T	4,582,357	(1,132,212)	(1,246,716)	(290,290)	(47,431)	(10,504)	(90,941)	(1,137,457)	2,977,922	3,604,728
4	Arborg	T	1,184,607	(279,390)	(430,644)	(81,477)	(46,019)	(25,896)	(47,941)	(239,787)	257,295	290,748
5	Argyle	RM	1,324,979	(56,352)	(734,720)	(56,876)	(9,689)	(37,318)	(70,603)	(89,897)	(37,516)	232,008
6	Armstrong	RM	-	-	-	-	-	-	-	-	-	-
7	Beausejour	T	2,872,666	(701,964)	(2,063,593)	(174,400)	(15,102)	(65,292)	(49,783)	(736,550)	118,747	(815,271)
8	Bifrost-Riverton	M	3,082,690	(213,675)	(1,958,803)	(107,679)	(16,916)	(34,111)	(144,405)	(278,099)	(15,757)	313,245
9	Boissevain-Morton	M	2,898,177	(366,966)	(1,421,552)	(175,575)	(1,926)	(47,793)	(202,789)	(598,571)	(176,884)	(93,879)
10	Brenda-Waskada	M	2,389,920	(135,369)	(1,353,704)	(78,206)	(23,775)	(13,844)	(45,153)	(504,194)	(23,741)	211,934
11	Carberry	T	1,523,179	(329,619)	(280,081)	(130,884)	(46,048)	(9,984)	(18,812)	(369,042)	(23,344)	315,365
12	Carman	T	3,574,256	(540,160)	(1,207,330)	(224,277)	(108,644)	(63,616)	(73,228)	(745,815)	72,011	683,197
13	Cartier	RM	2,752,165	(272,146)	(1,502,484)	(117,170)	(29,179)	(836)	(138,092)	(102,631)	1,158,832	1,748,459
14	Cartwright-Roblin	M	2,400,993	(953,996)	(471,896)	(136,406)	(22,048)	(57,529)	(73,153)	(261,186)	(44,304)	380,475
15	Churchill	T	1,919,926	(143,825)	(822,368)	(344,148)	(17,375)	-	(91,209)	(123,610)	1,831,887	2,209,278
16	Clanwilliam-Erickson	M	1,068,313	(130,002)	(179,538)	(88,532)	2,434	(20,014)	1,520	(76,503)	(24,555)	553,123
17	Coldwell	RM	1,518,298	2,557	(913,494)	(69,829)	(10,391)	(58,605)	(58,146)	(97,504)	(3,504)	309,382
18	Cornwallis	RM	1,868,013	(231,453)	(869,691)	(221,069)	(8,062)	(102,566)	(44,649)	(3,240)	20,288	407,571
19	Dauphin	RM	3,293,279	(200,504)	(2,070,525)	(24,245)	(27,552)	(35,193)	(154,882)	(429,643)	4,091,215	4,441,950
20	De Salaberry	RM	2,826,698	(235,621)	(1,383,173)	(133,246)	(4,355)	(6,941)	(161,759)	(170,228)	573,309	1,304,684
21	Deloraine-Winchester	M	2,724,712	(266,588)	(1,397,616)	(16,103)	(35,888)	1,543	(40,324)	(337,927)	1,739,446	2,371,255
22	Dufferin	RM	2,536,681	(114,966)	(1,326,524)	(13,656)	(129,500)	-	(212,786)	(338,174)	(5,314)	395,761
23	Dunnottar	V	899,363	(83,177)	(413,598)	(58,296)	(11,553)	(23,904)	(87,001)	(58,613)	(3,647)	159,574
24	Ellice-Archie	RM	1,690,205	(95,144)	(1,246,020)	(72,120)	(7,038)	(22,763)	(60,519)	53,636	(27,257)	212,980
25	Elton	RM	953,622	(50,173)	(544,801)	(57,592)	(1,653)	(44,076)	(5,742)	(6,372)	3,291,673	3,534,886
26	Emerson-Franklin	M	3,058,353	(321,485)	(1,934,368)	(157,166)	(7,722)	(75,070)	(71,864)	(158,411)	88,317	420,584
27	Ethelbert	M	675,418	(67,123)	(538,801)	(43,046)	(13,934)	(6,512)	(40,138)	(17,941)	(16,175)	(68,252)
28	Fisher	RM	1,266,337	(70,065)	(700,149)	(147,453)	(7,582)	(132,553)	(14,244)	(38,392)	50,332	206,231
29	Gilbert Plains	M	2,995,923	(313,923)	(1,327,545)	(294,193)	(18,742)	(12,882)	(64,418)	(34,480)	(153,847)	775,893
30	Gillam	T	13,579,324	(1,049,093)	(2,099,356)	(53,569)	(3,012)	(15,692)	-	(1,770,483)	(719,852)	7,868,267
31	Glenboro-South Cypress	M	1,715,055	(106,088)	(799,395)	(83,784)	(15,936)	636	(92,599)	(146,242)	46,558	518,205
32	Glenella-Lansdowne	M	1,481,605	(80,535)	(1,075,646)	(82,694)	(14,141)	(31,250)	(56,228)	(76,074)	(149,248)	(84,211)
33	Grahamdale	RM	1,207,460	(145,761)	(718,357)	(117,524)	(15,197)	-	(75,151)	(16,832)	-	118,638
34	Grand Rapids	T	261,577	(79,850)	(213,040)	12,575	(6,150)	(15,880)	-	(343,465)	(223,890)	(608,123)
35	Grandview	M	2,532,672	(266,875)	(1,130,853)	(92,378)	(126,834)	(55,091)	(17,485)	(324,585)	(202,054)	316,517
36	Grassland	M	2,058,343	(105,811)	(893,327)	(109,011)	(26,598)	(57,710)	(177,106)	(261,629)	(4,550)	422,601
37	Grey	RM	2,959,836	(230,172)	(1,947,066)	(140,318)	(4,047)	-	(190,815)	(148,394)	177,053	476,077
38	Hamiota	M	1,753,931	(242,398)	(1,082,918)	(91,242)	(8,237)	(54,633)	(19,044)	(239,398)	(64,291)	(48,230)
39	Harrison Park	M	3,127,106	(50,032)	(1,483,349)	(150,027)	(94,017)	(137,404)	(48,535)	(74,190)	596,827	1,686,379
40	Headingley	RM	3,435,795	(298,337)	(1,357,772)	(54,378)	(77)	(182,591)	1,930	(487,462)	20,323	1,077,431
41	Kelsey	RM	-	-	-	-	-	-	-	-	-	-
42	Killarney-Turtle Mountain	M	3,463,910	(500,616)	(595,469)	(355,495)	(60,389)	(31,851)	(175,503)	(1,058,920)	1,643,541	2,329,208
43	Lac du Bonnet	RM	3,843,566	(239,529)	(2,299,439)	(389,581)	8,899	8,401	(81,927)	(201,408)	7,844	656,826
44	Lac du Bonnet	T	1,342,110	(224,853)	(401,178)	(124,782)	(2,800)	(18,722)	(5,577)	(130,351)	61,971	495,818
45	Lakeshore	RM	1,822,440	(130,245)	(1,116,622)	(128,205)	(4,753)	(27,137)	(150,493)	(101,767)	(3,165)	160,053
46	Leaf Rapids	T	841,161	(41,571)	(259,571)	(70,881)	595	(14,249)	-	(37,703)	4,811	422,592
47	Lorne	M	3,931,313	(213,792)	(2,167,890)	(209,335)	(10,504)	(94,311)	(95,336)	(239,764)	(152,030)	748,351
48	Louise	M	2,883,740	(109,675)	(1,255,456)	(368,764)	(97,856)	(14,501)	(149,070)	(122,466)	1,019,128	1,785,080
49	Lynn Lake	T	620,618	(44,441)	(332,350)	(49,226)	6,865	(1,442)	1,922	(158,343)	(105,521)	(61,918)
50	McCreary	M	767,922	(52,733)	(344,041)	(51,062)	(8,029)	(9,496)	(43,707)	(115,484)	(26,398)	116,972
51	Melita	T	852,085	(326,246)	(612,784)	(98,433)	(13,413)	(8,347)	(52,124)	(260,390)	(75,380)	(595,032)
52	Minitonas-Bowsman	M	1,849,676	(94,007)	(1,214,758)	(66,910)	(46,892)	(1,906)	(46,968)	(85,784)	565,254	857,705
53	Minnedosa	T	2,469,185	(528,825)	(671,206)	(198,093)	(154,536)	(65,407)	(171,291)	(364,552)	9,278	324,553
54	Minto-Odanah	RM	1,300,536	(54,862)	(781,888)	47,006	(5,252)	(18,325)	(49,251)	(70,617)	45,023	412,370
55	Montcalm	RM	1,719,073	(168,017)	(1,173,279)	(116,414)	12,024	9,934	(56,019)	(223,163)	(22,046)	(17,907)
56	Morris	RM	3,674,319	(322,661)	(2,674,793)	(71,963)	(2,168)	(15,512)	17,853	(220,946)	467,481	851,610
57	Morris	T	2,418,139	(411,166)	(837,758)	(168,728)	(40,755)	(76,066)	(26,688)	(619,194)	92,625	330,409
58	Mossey River	M	1,156,837	52,661	(704,764)	(70,914)	(4,650)	(21,752)	(78,603)	(149,013)	(8,742)	171,060
59	Mountain	RM	1,705,178	(96,605)	(651,674)	(157,859)	(17,911)	(36,150)	(124,409)	(70,803)	37,223	586,990
60	Mystery Lake	LGD	28,267	-	-	(944)	-	-	-	-	-	27,323
61	Neepawa	T	4,098,630	(749,052)	(1,115,237)	(395,054)	(257,504)	32,876	(179,164)	(337,374)	1,770,167	2,868,288
62	Niverville	T	3,935,430	(485,748)	(1,415,382)	(234,571)	(15,890)	(2,654)	(101,775)	(409,654)	890,177	2,159,933
63	Norfolk Treherne	M	2,415,803	(152,961)	(1,104,323)	68,928	78,944	(71,229)	(83,958)	(173,200)	731,778	1,709,782
64	North Cypress-Langford	M	3,218,276	(137,128)	(1,624,111)	(145,098)	(67,126)	(8,824)	(245,707)	(686,556)	(4,071)	299,655
65	North Norfolk	M	3,131,277	(378,559)	(1,282,966)	(164,105)	(21,399)	(16,035)	(186,642)	(272,027)	(130,435)	679,109
66	Oakland-Wawanesa	M	1,301,083	(186,472)	(950,818)	(103,656)	(15,614)	(16,480)	(52,997)	(87,355)	233,460	121,151
67	Oakview	RM	2,124,561	(129,058)	(1,150,719)	(104,503)	(49,996)	(36,814)	(117,146)	(137,264)	14,290	413,351
68	Pembina	M	3,598,272	(373,891)	(2,409,195)	(154,364)	(3,187)	-	(144,605)	(77,225)	99,906	535,711
69	Pinawa	LGD	2,333,532	(408,441)	(650,627)	(175,613)	(21,211)	(375)	(231,530)	(572,613)	459,472	732,594
70	Piney	RM	1,585,043	(282,995)	(797,886)	(104,474)	(14,916)	147,210	(55,556)	(80,804)	-	395,622
71	Pipestone	RM	5,761,643	(251,071)	(2,744,126)	(277,766)	(12,752)	(19,984)	(383,808)	(561,778)	1,093,086	2,603,444
72	Powerview-Pine Falls	T	-	-	-	-	-	-	-	-	-	-
73	Prairie Lakes	RM	1,732,994	(153,990)	(960,545)	(89,243)	(1,537)	(60,788)	(100,984)	(25,978)	(122,024)	217,905
74	Prairie View	M	3,468,647	(197,215)	49,042	(245,226)	(39,150)	(51,220)	(265,770)	(229,741)	45,384	2,534,751
75	Reynolds	RM	685,640	(159,841)	(289,634)	(94,803)	(20,498)	(6,611)	(1,069)	13,061	-	126,245
76	Riding Mountain West	RM	1,963,636	(153,839)	(1,426,498)	(96,025)	(998)	(320)	(436,496)	(31,053)	(18,593)	(200,186)
77	Riverdale	M	2,464,321	(453,671)	(912,986)	(155,044)	(13,453)	(22,287)	(81,276)	(705,967)	1,376,119	1,495,756
78	Roblin	M	3,536,261	(443,726)	(1,828,108)	(291,874)	12,015	(92,964)	(710,209)	(

CONSOLIDATED STATEMENT OF OPERATIONS BY PROGRAM AS AT DECEMBER 31, 2016

#	Municipalities	Type	General Government	Protective Services	Transportation Services	Environmental Health Services	Public Health & Welfare Services	Regional Planning & Development	Resource Conservation & Industrial Development	Recreation & Cultural Services	Water & Sewer Services	Annual Surplus (Deficit)
80	Rosedale	RM	1,792,413	(73,017)	(842,238)	(103,005)	(9,157)	(12,622)	(30,512)	(29,467)	1,624	694,019
81	Rosburn	M	1,539,863	(61,815)	(1,073,990)	(51,870)	(31,534)	(30,320)	(82,674)	(215,403)	(79,610)	(87,353)
82	Rosser	RM	3,086,041	(440,024)	(1,260,525)	(49,062)	(4,905)	(5,603,230)	(401,348)	(156,396)	78,055	(4,751,394)
83	Russell-Binscarth	M	3,553,286	(583,580)	(1,448,763)	(69,400)	(103,492)	20,804	(1,011,632)	(769,224)	288,905	(123,096)
84	Sifton	RM	1,552,375	(26,951)	(653,984)	(87,153)	(817)	9,097	(100,737)	(134,991)	218,719	775,558
85	Snow Lake	T	1,166,553	(82,414)	(443,104)	36,543	(1,484)	51,285	(12,213)	(275,364)	1,608,956	2,048,758
86	Souris-Glenwood	M	2,755,533	1,728,414	(1,194,797)	(241,268)	(41,510)	(27,343)	(181,956)	(352,913)	(276,454)	2,167,706
87	St. François Xavier	RM	730,562	(147,422)	(456,352)	(51,612)	(905)	(47,460)	(42,090)	(72,243)	716,450	628,928
88	St. Laurent	RM	1,009,538	(184,690)	(305,184)	(214,722)	(25,770)	(37,389)	(113,332)	(48,068)	-	80,383
89	St. Pierre-Jolys	V	925,840	(205,785)	(361,891)	(70,354)	66,582	(11,509)	(36,448)	(180,793)	332,960	458,602
90	Ste. Anne	T	2,056,733	(601,759)	(535,500)	(102,627)	9,805	(51,483)	(25,749)	271,644	193,760	1,214,824
91	Ste. Rose	M	1,700,739	(249,693)	(655,187)	(76,569)	(6,029)	(46,555)	(151,813)	(343,804)	124,134	295,223
92	Stonewall	T	5,989,781	(665,087)	(785,467)	(197,642)	(121,206)	(38,830)	-	(1,346,428)	922,619	3,757,740
93	Stuartburn	RM	1,023,002	(152,391)	(652,335)	(139,784)	(11,843)	(35,366)	(123,157)	(28,613)	(84,804)	(205,291)
94	Swan River	T	4,393,962	(1,319,299)	(899,201)	(582,186)	(99,063)	(33,088)	(101,186)	(1,523,228)	(379,686)	(542,975)
95	Swan Valley West	M	2,326,075	(146,023)	(1,094,659)	(206,338)	(332,729)	(4,144)	(65,893)	(317,005)	(13,652)	145,632
96	Teulon	T	561,512	(256,446)	33,274	(57,001)	(2,990)	(16,477)	98,745	(208,324)	(11,430)	140,863
97	Thompson	RM	1,610,306	(98,988)	(975,920)	(43,684)	(73,377)	(686)	(95,923)	(131,567)	69,411	259,572
98	Two Borders	M	3,898,747	3,540,865	(2,246,490)	(126,355)	(17,192)	(12,431)	(133,885)	287,295	(79,379)	5,111,175
99	Victoria	RM	1,787,233	(127,891)	(792,804)	(93,448)	(14,822)	(14,957)	(87,474)	(119,031)	18,191	554,997
100	Victoria Beach	RM	1,600,041	(409,228)	(468,946)	(147,713)	(5,146)	(83,800)	-	(25,148)	40,464	500,524
101	Virden	T	3,486,384	(598,039)	(905,536)	(304,960)	(74,554)	(9,607)	(136,344)	(1,324,466)	659,908	792,786
102	Wallace-Woodworth	RM	6,859,912	(210,843)	(1,117,031)	(227,106)	(30,193)	(107,930)	(280,565)	2,410,259	153,551	7,450,054
103	West Interlake	RM	1,587,396	(176,991.00)	(905,718)	(174,346)	(57,902)	(45,389)	(73,238)	(83,559)	(41,298)	28,955
104	Westlake-Gladstone	M	3,695,182	(290,577)	(2,420,178)	(234,002)	(6,866)	12,700	(156,201)	(229,095)	191,286	562,249
105	Whitehead	RM	1,279,871	(296,411)	(647,070)	(26,024)	(13,492)	(4,261)	(53,199)	(33,050)	1,308,475	1,514,839
106	Whitemouth	RM	1,754,650	(184,782)	(873,194)	(81,398)	(3,956)	(23,782)	(44,802)	(60,546)	(266,248)	215,942
107	Winnipeg Beach	T	1,803,084	(360,009)	(701,424)	(111,715)	(5,076)	(33,971)	(47,647)	(202,270)	1,688,758	2,029,730
108	Woodlands	RM	4,068,111	(321,753)	(1,937,845)	(188,212)	(19,383)	(22,410)	(157,474)	(285,617)	593,351	1,728,768
109	Yellowhead	RM	2,545,803	(165,558)	(1,558,186)	(235,285)	(121,363)	(21,810)	(114,824)	(296,514)	(29,391)	2,872
Population over 5,000												
110	Brokenhead	RM	3,512,080	(188,295)	(1,799,407)	(85,778)	(17,289)	(2,576)	(169,639)	(304,877)	1,990,332	2,934,551
111	East St. Paul	RM	6,965,475	(708,497)	(3,359,485)	(342,634)	(6,525)	(271,056)	-	(650,858)	487,514	2,113,934
112	Gimli	RM	8,555,782	(799,838)	(3,244,324)	(411,224)	(100,760)	(107,462)	(960,278)	38,008	889,402	3,859,306
113	Hanover	RM	8,003,829	(991,273)	(5,331,914)	(343,202)	(8,602)	96,761	(61,639)	(530,979)	812,858	1,645,839
114	La Broquerie	RM	3,982,506	(310,731)	(2,540,580)	(121,223)	(37,932)	(17,221)	20,384	(343,820)	(52,079)	579,304
115	MacDonald	RM	7,150,727	(310,485)	(532,458)	(155,535)	(11,206)	705,760	(1,333,310)	(749,307)	3,664,294	8,428,480
116	Portage la Prairie	RM	8,037,524	(672,862)	(3,594,024)	(242,062)	(66,086)	(44,735)	(694,531)	(834,967)	2,778,415	4,666,672
117	Rhineland	M	5,754,168	(429,040)	(2,691,995)	464,065	(56,421)	(80,587)	(124,672)	(228,831)	127,956	2,734,643
118	Ritcho	RM	3,743,701	(505,720)	(1,929,608)	(235,522)	(10,727)	73,563	78,660	(593,251)	190,662	811,758
119	Rockwood	RM	7,836,485	(536,984)	(3,668,946)	(272,569)	(4,241)	(76,007)	(20,447)	(582,013)	(1,190,891)	1,484,387
120	Springfield	RM	13,120,138	(1,207,868)	(4,292,892)	(1,018,757)	(14,277)	336,426	(726,095)	(608,903)	1,255,190	6,842,962
121	St. Andrews	RM	8,096,973	(1,091,647)	(3,789,794)	(736,533)	(23,712)	(74,697)	(96,653)	(427,377)	(8,660)	1,847,900
122	St. Clements	RM	5,937,792	(704,825)	(4,019,269)	(721,592)	(48,061)	8,945	(51,676)	269,080	1,211,861	1,882,255
123	Ste. Anne	RM	2,528,206	(327,590)	(1,206,421)	(104,640)	(28,158)	75,719	(25,046)	(6,358)	-	905,712
124	Stanley	RM	5,085,780	(700,889)	(2,331,329)	55,104	(176,198)	(102,162)	(340,225)	(210,019)	306,199	1,586,261
125	Taché	RM	7,277,400	(603,586)	(2,958,627)	(960,442)	(55,949)	563,832	(123,070)	(601,043)	1,720,974	4,259,489
126	The Pas	T	6,973,369	(2,719,029)	(1,713,448)	(405,716)	(15,068)	(9,567)	(68,574)	(1,735,768)	(133,260)	172,939
127	West St. Paul	RM	11,815,056	(681,086)	(1,492,969)	(280,448)	(11,108)	(221,018)	(12,017)	(402,738)	500,945	9,214,617
Cities												
128	Brandon	C	44,761,797	(21,288,863)	(7,159,668)	(523,009)	(422,626)	220,334	(1,636,818)	(5,288,580)	(9,665,016)	(1,002,449)
129	Dauphin	C	7,479,758	(2,295,058)	(2,155,698)	(71,349)	513	(137,781)	(181,020)	(1,665,004)	183,977	1,158,338
130	Flin Flon	C	7,817,496	(2,066,060)	(2,639,455)	(615,789)	(60,284)	(72,848)	(33,107)	(2,102,164)	461,533	689,322
131	Morden	C	8,030,148	(2,215,770)	(2,335,237)	(150,484)	(122,121)	8,978	(555,599)	(2,407,209)	716,686	969,392
132	Portage la Prairie	C	12,609,964	(4,012,678)	(1,089,664)	267,617	(233,678)	(166,657)	(391,078)	(3,717,461)	6,551,062	9,817,427
133	Selkirk	C	12,199,520	(3,266,179)	(2,750,311)	(566,576)	(112,580)	(82,322)	(406,337)	(2,360,701)	2,541,861	5,196,375
134	Steinbach	C	13,270,560	(2,953,313)	168,642	422,831	18,231	1,272,247	(139,236)	(2,785,992)	3,135,993	12,409,963
135	Thompson	C	16,887,663	(5,189,757)	(2,741,373)	(155,145)	(202,098)	39,635	(196,586)	(4,185,377)	2,868,841	7,125,803
136	Winkler	C	13,745,233	(3,559,772)	(3,556,137)	(686,171)	(102,541)	(197,074)	(417,639)	(1,848,185)	447,142	3,824,856
137	Winnipeg	C	122,417,000	3,300,000	(31,832,000)	(34,180,000)	(23,650,000)	89,168,000	(4,771,000)	(47,695,000)	89,377,000	162,134,000

Summary

Municipalities (excluding Cities)												
Populations 5,000 and under		255,030,099	(22,627,794)	(111,718,949)	(14,249,116)	(3,105,343)	(8,509,715)	(11,288,738)	(26,121,899)	32,928,440	90,336,985	
Populations over 5,000		124,376,991	(13,490,245)	(50,497,490)	(5,918,708)	(692,320)	853,918	(4,708,828)	(8,504,021)	14,551,712	55,971,009	
Sub-total		379,407,090	(36,118,039)	(162,216,439)	(20,167,824)	(3,797,663)	(7,655,797)	(15,997,566)	(34,625,920)	47,480,152	146,307,994	
Cities (excluding Winnipeg)		136,802,139	(46,847,450)	(24,258,901)	- 2,078,075	(1,237,184)	884,512	(3,957,420)	(26,360,673)	7,242,079	40,189,027	
City of Winnipeg		122,417,000	3,300,000	(31,832,000)	(34,180,000)	(23,650,000)	89,168,000	(4,771,000)	(47,695,000)	89,377,000	162,134,000	
Total		638,626,229	(79,665,489)	(218,307,340)	(56,425,899)	(28,684,847)	82,396,715	(24,725,986)	(108,681,593)	144,099,231	348,631,021	

CONSOLIDATED STATEMENT OF OPERATIONS - REVENUE AS AT DECEMBER 31, 2016

#	Municipalities	Type	Education Requisition	Property Taxes (including GIL)								Total Municipal Taxes
				Municipal Taxes								
				General Municipal (at large)	LUD	Rural (at large)	Special Services Levies	Debt Charges	Deferred Surplus	Reserves	Grants in Lieu of Taxation	
Populations 5,000 and under												
1	Alexander	RM	5,280,203	3,649,457	-	-	3,863	43,047	-	272,400	212,395	4,181,162
2	Alonsa	RM	859,867	267,811	21,939	473,189	55,947	-	-	99,377	107,661	1,025,924
3	Altona	T	3,267,594	1,731,247	-	-	1,511,320	507,033	-	428,217	64,276	4,242,093
4	Arborg	T	635,149	812,671	-	-	477	165,935	-	12,351	76,465	1,067,899
5	Argyle	RM	1,107,121	554,380	136,550	772,493	11,232	24,711	-	49,053	2,651	1,551,070
6	Armstrong	RM	-	-	-	-	-	-	-	-	-	-
7	Beausejour	T	2,257,874	1,756,356	-	-	335,040	495,920	-	132,863	124,892	2,845,071
8	Bifrost-Riverton	M	1,990,118	1,024,469	-	-	1,989,136	63,670	-	-	100,539	3,177,814
9	Boissevain-Morton	M	2,374,694	1,920,905	-	-	430,289	227,665	-	345,455	71,176	2,995,490
10	Brenda-Waskada	M	4,099,505	2,242,661	-	-	30,000	136,848	-	-	6,183	2,415,692
11	Carberry	T	800,038	432,287	-	-	483,679	95,711	13,310	296,642	33,036	1,354,665
12	Carman	T	1,720,586	2,014,834	-	-	280,144	374,999	-	29,460	49,719	2,749,156
13	Cartier	RM	4,008,998	1,038,286	175,375	1,395,571	-	210,873	-	436,867	39,246	3,296,218
14	Cartwright-Roblin	M	730,676	730,715	8,919	617,312	51,550	34,005	-	-	12,696	1,455,197
15	Churchill	T	745,023	1,140,120	-	-	94,124	-	-	2,941	844,853	2,082,038
16	Clanwilliam-Erickson	M	640,803	1,031,683	-	-	65,146	48,562	-	-	26,498	1,171,889
17	Coldwell	RM	851,995	522,205	88,656	300,844	133,920	3,361	-	71,469	56,359	1,176,814
18	Cornwallis	RM	3,306,019	1,072,048	-	-	61,885	15,651	-	141,897	202,934	1,494,415
19	Dauphin	RM	2,473,388	2,901,129	-	-	-	96,782	-	445,384	76,093	3,519,388
20	De Salaberry	RM	3,461,265	792,683	364,314	833,433	257,963	119,036	-	368,258	27,504	2,763,191
21	Deloraine-Winchester	M	1,453,597	117,460	-	-	2,737,061	54,372	-	-	58,955	2,967,848
22	Dufferin	RM	3,318,528	2,297,084	-	-	12,520	309,486	-	262,748	27,237	2,909,075
23	Dunnottar	V	866,210	1,033,900	-	-	596,136	-	-	53,415	5,729	1,689,180
24	Ellice-Archie	RM	1,766,527	1,569,310	37,431	51,087	47,339	-	-	-	40,657	1,745,824
25	Elton	RM	2,495,315	967,276	-	-	2,328	99,134	-	132,794	63,496	1,265,028
26	Emerson-Franklin	M	3,221,407	1,223,243	417,867	1,560,187	69,978	147,155	-	-	242,273	3,660,703
27	Ethelbert	M	344,295	188,451	-	352,890	153,699	-	-	-	22,993	718,033
28	Fisher	RM	1,316,661	-	91,802	-	1,093,910	-	-	149,618	69,243	1,404,573
29	Gilbert Plains	M	1,476,988	518,998	339,967	1,275,089	165,701	92,444	-	-	83,283	2,475,482
30	Gillam	T	184,289	290,264	-	-	-	-	-	-	11,408,470	11,698,734
31	Glenboro-South Cypress	M	2,402,593	1,214,799	-	-	197,271	17,058	-	-	197,217	1,626,345
32	Glenella-Lansdowne	M	1,112,987	1,273,075	-	-	203,978	71,337	-	-	6,141	1,554,531
33	Grahamdale	RM	1,051,995	1,072,060	-	-	-	-	-	100,658	192,405	1,365,123
34	Grand Rapids	T	301,899	114,307	-	-	-	5,176	-	-	454,786	574,269
35	Grandview	M	1,464,886	1,653,801	-	-	944,916	56,360	-	-	134,182	2,789,259
36	Grassland	M	1,407,070	2,076,645	47,391	-	-	217,395	-	-	59,459	2,400,890
37	Grey	RM	2,829,255	1,202,316	390,330	1,585,270	138,276	227,385	-	-	60,517	3,604,094
38	Hamiota	M	1,647,405	1,263,007	-	-	376,691	62,086	-	208,090	30,358	1,940,232
39	Harrison Park	M	2,344,634	1,608,271	266,463	-	1,287,521	149,230	-	-	44,568	3,356,053
40	Headingley	RM	6,616,663	2,644,687	-	-	-	343,831	-	-	313,426	3,301,944
41	Kelsey	RM	-	-	-	-	-	-	-	-	-	-
42	Killarney-Turtle Mountain	M	3,328,999	2,064,639	14,158	-	306,993	801,037	-	506,419	50,501	3,743,747
43	Lac du Bonnet	RM	5,336,426	2,775,578	-	-	-	-	583,000	-	312,260	3,670,838
44	Lac du Bonnet	T	935,301	976,761	-	-	82,981	182,377	-	114,676	108,799	1,465,594
45	Lakeshore	RM	1,155,933	1,639,886	22,733	72,283	90,327	115,475	-	-	32,971	1,973,675
46	Leaf Rapids	T	74,546	475,367	-	-	-	11,118	-	-	279,244	765,729
47	Lorne	M	3,694,390	579,187	765,666	1,223,000	110,927	286,631	40,269	-	16,472	3,022,152
48	Louise	M	2,006,523	-	891,578	-	1,891,680	64,092	-	-	27,229	2,874,579
49	Lynn Lake	T	89,502	614,211	-	-	16,335	-	-	-	137,249	767,795
50	McCreary	M	643,695	807,534	-	-	59,492	10,473	-	-	32,574	910,073
51	Melita	T	691,896	546,422	-	-	317,018	142,871	-	46,855	15,633	1,068,799
52	Mintonas-Bowsman	M	2,019,776	308,199	-	-	1,786,871	-	-	-	53,243	2,148,313
53	Minnedosa	T	1,778,256	2,042,230	-	-	116,190	-	-	699,304	94,703	2,952,427
54	Minto-Odanah	RM	1,531,987	1,176,492	-	-	5,492	-	-	256,004	26,062	1,464,050
55	Montcalm	RM	2,952,683	627,405	148,639	651,328	227,571	-	-	173,979	27,953	1,856,875
56	Morris	RM	4,407,027	1,485,029	168,607	1,055,681	218,863	565,287	-	372,206	17,233	3,882,906
57	Morris	T	1,201,283	1,614,129	-	-	447,796	124,602	-	98,257	96,618	2,381,402
58	Mossey River	M	588,303	33,174	-	506,412	423,570	-	22,826	-	57,300	1,043,282
59	Mountain	RM	523,108	651,305	111,762	432,417	9,996	47,571	-	67,145	75,001	1,395,197
60	Mystery Lake	LGD	123,485	-	-	-	-	-	-	-	29,333	29,333
61	Neepawa	T	2,225,814	2,967,362	-	388,678	310,494	136,011	-	275,339	113,279	4,191,163
62	Niverville	T	3,395,563	1,473,996	-	-	823,706	67,327	-	579,478	27,747	2,972,254
63	Norfolk Treherne	M	1,504,315	2,057,069	-	-	110,135	8,070	-	-	11,568	2,186,842
64	North Cypress-Langford	M	7,367,696	601,021	-	-	2,177,847	66,420	-	-	583,739	3,429,027
65	North Norfolk	M	4,774,173	2,320,096	71,268	-	300,303	233,802	-	-	40,909	2,966,378
66	Oakland-Wawanesa	M	1,880,006	758,743	-	-	717,518	44,608	-	-	16,524	1,537,393
67	Oakview	RM	2,795,448	935,050	185,604	-	1,235,128	72,212	-	-	10,556	2,438,550
68	Pembina	M	3,585,109	1,697,302	102,621	1,619,661	295,592	140,859	-	-	35,374	3,891,409
69	Pinawa	LGD	2,257,804	531,924	-	-	358,925	157,213	-	156,218	1,028,312	2,232,592
70	Piney	RM	1,442,468	907,644	-	-	-	-	-	-	39,120	946,764
71	Pipestone	RM	5,882,731	1,777,631	262,141	-	1,855,701	151,678	-	-	15,817	4,062,968
72	Powerview-Pine Falls	T	-	-	-	-	-	-	-	-	-	-
73	Prairie Lakes	RM	1,663,796	819,528	196,836	-	868,664	56,340	-	318,954	19,183	2,279,505
74	Prairie View	M	2,887,556	1,259,317	72,646	-	1,931,379	74,558	-	-	76,551	3,414,451
75	Reynolds	RM	2,325,536	535,396	-	-	-	-	-	45,737	56,505	637,638
76	Riding Mountain West	RM	1,925,777	580,549	101,759	-	1,558,505	22,342	-	-	66,354	2,329,509
77	Riverdale	M	1,446,004	1,520,328	-	-	462,063	310,181	-	-	52,942	2,345,514
78	Roblin	M	3,119,683	2,932,579	-	-	529,915	193,258	-	-	89,390	3,745,142
79	Roland	RM	1,988,120	987,723	-	-	60,357	37,697	-	153,578	12,210	1,251,565

CONSOLIDATED STATEMENT OF OPERATIONS - REVENUE AS AT DECEMBER 31, 2016

Net Taxes Added (Cancelled)	Discounts	Business Taxes	User Fees	Permit, Licenses & Fines	Investment Income	Other Revenue	Water & Sewer	Grants Province of Manitoba	Grants Other	Total Revenue	#
28,262	-	-	559,671	167,588	46,262	278,146	54,311	518,798	161,100	5,995,300	1
11,531	-	-	230,782	2,750	10,188	269,631	-	422,464	187,803	2,161,073	2
64,173	-	213,706	1,291,987	42,939	80,960	86,763	5,249,819	973,381	454,876	12,700,697	3
10,636	-	-	267,784	2,373	9,011	90,616	389,390	608,383	33,834	2,479,926	4
16,334	-	-	136,964	21,658	32,309	24,805	226,779	157,060	97,419	2,264,398	5
-	-	-	-	-	-	-	-	-	-	-	6
156,775	-	-	974,531	6,773	40,052	73,972	772,604	670,144	289,781	5,829,703	7
131,883	-	-	449,126	370	17,253	185,974	36,986	721,546	322,256	5,043,208	8
100,351	-	103,488	464,202	19,467	322	307,424	457,841	556,878	139,091	5,144,554	9
30,722	-	-	85,306	210	125,356	197,906	238,921	129,863	125,117	3,349,093	10
40,686	-	4,582	369,189	38,085	17,228	175,591	132,415	445,392	219,113	2,796,946	11
81,443	-	1,803	348,909	147,507	28,582	471,095	1,113,993	1,027,910	689,007	6,659,405	12
39,065	-	875	222,129	47,536	48,333	(46,048)	2,346,359	50,800	170,281	6,175,548	13
32,779	-	-	650,814	9,505	21,687	108,314	99,803	1,157,396	117,664	3,653,159	14
22,596	-	-	1,339,483	12,869	387,628	224,617	2,846,593	1,685,218	43,907	8,644,949	15
13,032	-	-	86,247	20,765	3,239	214,317	224,189	401,813	64,310	2,199,801	16
25,871	-	285	123,212	12,427	7,434	79,318	27,206	624,426	265,947	2,342,940	17
41,727	-	-	369,964	142,032	88,520	46,154	33,972	392,254	327,546	2,936,584	18
108,308	-	-	577,201	6,864	36,013	124,495	4,092,818	330,207	584,619	9,379,913	19
95,768	-	-	338,427	70,622	15,963	90,492	844,370	460,070	261,619	4,940,522	20
73,587	-	7,474	245,301	4,204	26,293	123,263	2,338,831	386,722	214,750	6,388,273	21
109,409	-	-	241,130	10	21,143	154,121	1,089,745	476,718	259,315	5,260,666	22
22,375	-	-	94,962	59,540	7,646	49,845	4,714	165,041	191,445	2,284,748	23
67,275	(18,816)	-	176,300	-	28,557	83,119	90,891	281,568	96,260	2,550,978	24
17,594	-	-	143,731	22,588	38,232	56,628	3,644,157	143,983	101,060	5,433,001	25
58,443	(11,832)	-	255,789	52,271	29,454	(157,544)	940,381	349,771	142,019	5,319,455	26
2,648	(4,419)	-	74,401	150	17,087	59,383	155,334	355,249	43,896	1,421,762	27
18,948	-	-	84,330	557	23,082	74,036	244,367	157,613	273,732	2,281,238	28
19,951	(26,607)	-	208,413	11,557	63,226	166,591	652,647	789,582	321,523	4,682,365	29
(20,806)	-	3,459	421,587	19,577	9,459	3,144,706	409,103	347,238	73,436	16,106,493	30
25,578	-	524	293,947	26,635	19,874	424,635	84,863	229,106	124,429	2,855,936	31
5,949	(2,007)	-	100,800	7,296	12,926	130,211	227,180	139,284	79,498	2,255,668	32
39,122	-	-	143,558	16,805	32,850	37,769	-	588,372	6,626	2,230,225	33
-	-	-	72,670	143	3,143	9,938	190,140	341,027	-	1,191,330	34
18,855	-	914	392,262	7,165	12,793	139,149	443,142	250,687	123,598	4,177,824	35
35,000	-	-	303,313	4,590	16,258	114,646	269,588	589,931	195,721	3,929,937	36
21,838	(19,081)	-	188,071	39,527	75,494	42,218	2,259,122	389,192	146,146	6,746,621	37
8,990	-	858	294,923	27,131	6,002	163,019	213,309	297,966	166,228	3,118,658	38
36,984	-	-	434,184	45,608	67,996	265,829	754,513	606,342	166,741	5,734,250	39
284,758	-	-	401,746	164,702	254,732	747,132	1,907,928	525,700	262,771	7,851,413	40
-	-	-	-	-	-	-	-	-	-	-	41
89,344	-	-	785,033	31,800	28,528	379,742	2,262,847	634,369	280,705	8,236,115	42
24,372	-	-	468,512	737	85,512	284,327	16,178	477,060	187,666	5,215,202	43
2,321	-	-	19,832	35,904	34,201	42,721	546,105	209,139	127,691	2,483,508	44
10,264	(10,405)	-	198,262	1,666	5,718	135,142	22,355	136,188	125,668	2,598,533	45
6,367	-	-	191,764	1,362	18,880	220,945	187,745	28,935	66,789	1,488,516	46
74,710	-	-	777,830	17,242	31,227	137,016	425,523	377,935	1,240,369	6,104,004	47
45,156	-	507	404,589	10,254	54,166	394,224	1,515,436	262,610	163,092	5,724,613	48
(5,816)	-	562	67,594	7,367	11,910	60,594	365,752	114,058	34,667	1,424,483	49
4,003	-	447	68,481	1,948	7,193	85,368	175,063	173,936	58,521	1,485,033	50
10,768	-	1,598	191,264	1,601	8,933	75,296	374,367	390,242	145,896	2,268,764	51
17,149	-	313	310,556	1,993	14,407	67,889	823,750	697,646	247,338	4,329,354	52
68,510	-	-	637,020	57,969	55,425	119,649	1,437,332	617,589	337,578	6,283,499	53
10,131	-	-	181,338	12,057	41,540	58,241	259,906	214,962	154,491	2,396,716	54
44,720	-	71,629	342,323	76,760	29,848	407,619	509,012	119,096	164,184	3,622,066	55
60,561	-	-	492,745	15,140	60,872	243,219	1,627,343	308,775	185,314	6,876,875	56
83,023	-	-	516,751	30,886	7,770	274,557	915,708	370,189	158,093	4,738,379	57
8,575	(11,652)	-	116,309	990	37,969	57,317	189,222	593,451	191,702	2,227,165	58
4,152	(21,653)	5,649	138,851	4,231	41,398	54,547	163,119	514,064	185,087	2,484,642	59
99	-	10,758	-	-	2,745	9,701	-	-	-	52,636	60
31,201	-	-	551,914	24,369	114,913	252,238	1,803,050	1,759,741	971,848	9,700,437	61
139,373	-	-	284,948	47,832	86,910	507,151	2,215,145	986,308	264,613	7,504,534	62
72,326	-	-	349,572	24,132	52,336	249,137	944,896	605,805	255,108	4,740,154	63
37,519	-	-	553,112	35,536	79,812	155,874	148,812	321,808	238,797	5,000,297	64
74,130	-	-	472,857	27,438	72,231	249,211	977,475	738,000	211,145	5,788,865	65
48,682	-	-	167,633	17,154	10,458	187,252	417,603	163,460	109,683	2,659,318	66
18,331	-	-	173,027	21,345	35,672	98,931	357,361	310,704	129,846	3,583,767	67
20,378	-	464	115,989	1,670	24,833	166,371	425,658	335,429	134,209	5,116,410	68
17,173	-	-	427,918	16,303	18,922	375,043	1,060,533	313,882	87,954	4,550,320	69
48,237	-	-	260,883	14,590	33,081	126,101	-	689,270	189,583	2,308,509	70
677,678	-	69,202	523,090	14,508	237,213	1,865,904	1,753,697	253,960	160,033	9,618,253	71
-	-	-	-	-	-	-	-	-	-	-	72
30,457	-	-	198,805	28,835	11,699	94,578	129,944	152,322	111,868	3,038,013	73
101,441	-	-	436,583	34,976	75,414	559,912	298,583	4,280,184	166,551	9,368,095	74
72,986	-	-	79,889	-	65,148	10,574	-	303,275	189,956	1,359,466	75
56,183	-	-	109,947	12,581	28,094	86,512	236,162	4,219,458	79,505	7,157,951	76
48,836	(3,419)	2,093	302,969	18,198	25,763	206,722	1,742,964	385,922	163,617	5,239,179	77
64,328	(29,443)	1,849	577,613	58,038	44,750	197,993	632,025	897,281	182,815	6,372,391	78
12,940	-	-	30,534	3,287	19,636	30,976	226,780	62,782	57,139	1,695,639	79

CONSOLIDATED STATEMENT OF OPERATIONS - REVENUE AS AT DECEMBER 31, 2016

#	Municipalities	Type	Education Requisition	Property Taxes (including GIL)								Total Municipal Taxes
				Municipal Taxes								
				General Municipal (at large)	LUD	Rural (at large)	Special Services Levies	Debt Charges	Deferred Surplus	Reserves	Grants in Lieu of Taxation	
80	Rosedale	RM	1,150,742	261,931	31,712	614,018	42,855	-	-	106,257	38,429	1,095,202
81	Rosburn	M	609,522	1,454,909	-	-	-	24,289	-	-	43,873	1,523,071
82	Rosser	RM	5,602,944	1,553,282	-	-	-	313,175	-	249,648	151,718	2,267,823
83	Russell-Binscarth	M	1,791,323	2,124,914	406,312	-	394,285	19,221	-	-	115,416	3,060,148
84	Sifton	RM	1,529,278	783,044	204,848	828,072	-	-	-	-	56,505	1,872,469
85	Snow Lake	T	960,678	1,215,397	-	-	-	103,777	-	44,506	780,857	2,144,537
86	Souris-Glenwood	M	2,427,383	876,009	-	-	1,699,210	68,348	-	-	65,640	2,709,207
87	St. François Xavier	RM	1,391,670	858,105	-	-	-	119,687	-	128,069	9,292	1,115,153
88	St. Laurent	RM	768,401	969,871	-	-	29,920	29,738	-	48,301	45,943	1,123,773
89	St. Pierre-Jolys	V	524,194	540,295	-	-	347,323	60,516	-	-	32,246	980,380
90	Ste. Anne	T	1,029,230	300,755	-	-	1,164,548	186,188	-	-	31,939	1,683,430
91	Ste. Rose	M	1,036,017	1,101,564	-	-	319,926	27,508	-	87,252	45,603	1,581,853
92	Stonewall	T	3,951,790	2,140,491	-	-	185,866	233,857	-	350,283	30,941	2,941,438
93	Stuartburn	RM	845,843	687,070	-	-	43,540	-	-	57,302	17,951	805,863
94	Swan River	T	2,657,224	1,107,662	-	-	2,068,310	486,148	-	362,840	196,868	4,221,828
95	Swan Valley West	M	2,985,550	1,916,690	190,441	554,997	-	138,896	-	-	48,652	2,849,676
96	Teulon	T	693,063	642,519	-	-	39,830	37,597	-	-	14,322	734,268
97	Thompson	RM	1,381,583	545,548	65,088	679,315	28,277	66,836	-	182,696	2,814	1,570,574
98	Two Borders	M	4,403,868	1,207,455	120,191	-	2,951,629	58,592	-	-	43,158	4,381,025
99	Victoria	RM	885,201	697,015	238,563	538,089	94,697	24,727	-	201,674	9,477	1,804,242
100	Victoria Beach	RM	2,029,467	1,781,223	-	-	-	183,863	-	100,102	4,725	2,069,913
101	Virden	T	1,991,512	3,076,134	-	-	76,903	374,906	-	37,061	111,784	3,676,788
102	Wallace-Woodworth	RM	4,334,744	5,237,048	202,541	-	-	616,718	-	-	168,597	6,224,904
103	West Interlake	RM	1,404,946	230,352	183,047.00	906,956	150,745	100,335	22,054	-	78,750	1,672,239
104	Westlake-Gladstone	M	2,572,859	2,844,131	32,066	-	-	195,604	-	494,564	86,555	3,652,920
105	Whitehead	RM	1,938,461	337,682	44,078	776,013	125,438	102,287	-	123,731	38,959	1,548,188
106	Whitemouth	RM	1,064,760	1,187,218	-	-	-	54,368	-	118,524	138,733	1,498,843
107	Winnipeg Beach	T	1,083,178	1,385,747	-	-	-	71,466	-	56,642	17,594	1,531,449
108	Woodlands	RM	2,776,062	1,003,459	147,918	1,319,010	32,040	78,885	-	571,440	49,725	3,202,477
109	Yellowhead	RM	1,602,661	2,602,526	21,607	-	218,443	131,732	-	-	53,837	3,028,145
	Population over 5,000											
110	Brokenhead	RM	3,803,501	892,116	385,893	1,863,079	126,683	472,115	-	108,224	54,352	3,902,462
111	East St. Paul	RM	10,840,176	3,680,284	-	-	2,735,229	480,946	-	-	82,750	6,979,209
112	Gimli	RM	5,955,959	6,018,830	-	-	-	1,167,232	-	152,774	108,435	7,447,271
113	Hanover	RM	10,692,433	978,501	915,053	-	3,797,306	1,106,633	-	728,418	109,925	7,635,836
114	La Broquerie	RM	3,569,284	941,523	421,931	1,457,794	-	518,616	-	407,757	90,622	3,838,243
115	MacDonald	RM	11,983,878	6,082,043	-	-	35,055	431,382	-	-	77,716	6,626,196
116	Portage la Prairie	RM	11,504,339	3,299,852	120,947	2,474,085	108,570	895,138	-	704,524	113,264	7,716,380
117	Rhineland	M	7,400,952	-	588,081	2,295,628	285,511	217,468	-	-	55,504	3,442,192
118	Ritchot	RM	6,567,592	2,774,281	-	-	328,461	305,536	-	197,502	24,300	3,630,080
119	Rockwood	RM	6,819,604	2,599,352	-	-	183,024	81,193	-	829,553	395,988	4,089,110
120	Springfield	RM	19,300,758	10,597,440	-	-	-	989,831	-	-	404,228	11,991,499
121	St. Andrews	RM	11,301,203	7,594,803	-	-	-	-	-	-	106,450	7,701,253
122	St. Clements	RM	10,446,801	5,562,948	-	-	-	395,523	-	711,374	197,263	6,867,108
123	Ste. Anne	RM	4,346,425	459,422	139,560	1,495,852	14,775	62,525	-	260,639	27,153	2,459,926
124	Stanley	RM	8,622,231	3,546,675	-	-	554,553	571,543	-	430,922	47,543	5,151,236
125	Taché	RM	8,317,514	2,206,472	949,782	1,912,498	291,147	393,231	-	503,098	72,421	6,328,649
126	The Pas	T	3,962,002	5,118,219	-	-	-	632,801	-	-	864,907	6,615,927
127	West St. Paul	RM	6,789,108	2,789,605	-	-	197,430	676,395	-	105,031	52,846	3,821,307
	Cities											
128	Brandon	C	45,238,313	28,745,677	-	-	266,253	3,399,886	-	6,442,105	2,243,231	41,097,152
129	Dauphin	C	5,207,684	5,086,910	-	-	-	178,291	-	330,246	369,145	5,964,592
130	Flin Flon	C	4,463,422	1,769,939	-	-	2,063,359	992,726	-	473,071	4,537,814	9,836,909
131	Morden	C	6,635,491	3,393,364	-	-	2,766,729	1,000,083	-	235,417	262,271	7,657,864
132	Portage la Prairie	C	8,523,623	7,784,489	-	-	148,599	1,471,030	-	948,939	851,379	11,204,436
133	Selkirk	C	8,373,358	7,406,022	-	-	-	790,240	-	770,670	1,189,409	10,156,341
134	Steinbach	C	15,636,349	4,759,309	-	-	4,646,740	3,048,103	-	1,083,414	154,573	13,692,139
135	Thompson	C	11,906,856	7,312,278	-	-	607,570	1,697,964	-	133,568	5,471,397	15,222,777
136	Winkler	C	11,893,265	3,832,268	-	-	5,130,339	493,568	-	-	85,903	9,542,078
137	Winnipeg	C	645,822,655	513,256,000	-	-	-	63,129,000	-	33,735,000	23,642,000	633,762,000

Summary

Municipalities (excluding Cities)												
Populations 5,000 and under		221,208,993	131,715,753	7,391,434	21,383,295	43,545,159	12,549,632	681,459	11,224,998	21,967,932	250,459,662	
Populations over 5,000		152,223,760	65,142,366	3,521,247	11,498,936	8,657,744	9,398,108	-	5,139,816	2,885,667	106,243,884	
Sub-total		373,432,753	196,858,119	10,912,681	32,882,231	52,202,903	21,947,740	681,459	16,364,814	24,853,599	356,703,546	
Cities (excluding Winnipeg)		117,878,361	70,090,256	-	-	15,629,589	13,071,891	-	10,417,430	15,165,122	124,374,288	
City of Winnipeg		645,822,655	513,256,000	-	-	-	63,129,000	-	33,735,000	23,642,000	633,762,000	
Total		1,137,133,769	780,204,375	10,912,681	32,882,231	67,832,492	98,148,631	681,459	60,517,244	63,660,721	1,114,839,834	

CONSOLIDATED STATEMENT OF OPERATIONS - REVENUE AS AT DECEMBER 31, 2016

Net Taxes Added (Cancelled)	Discounts	Business Taxes	User Fees	Permit, Licenses & Fines	Investment Income	Other Revenue	Water & Sewer	Grants Province of Manitoba	Grants Other	Total Revenue	#
18,942	-	-	90,941	27,083	33,587	161,912	60,036	771,960	6,187	2,265,850	80
12,852	-	-	159,910	10,970	22,828	56,398	192,743	278,955	57,637	2,315,364	81
120,012	-	-	704,253	275,689	70,012	182,773	897,358	121,243	564,644	5,203,807	82
44,367	-	-	839,778	78,311	22,319	250,264	1,110,467	487,453	595,659	6,488,766	83
38,494	-	-	140,723	17,940	13,762	303,070	254,749	183,584	184,756	3,009,547	84
4,416	-	-	221,844	40,864	13,087	67,054	487,795	528,157	1,448,878	4,956,632	85
54,542	-	3,956	1,181,728	17,424	24,186	347,784	522,883	2,857,962	232,290	7,951,962	86
70,013	-	-	71,214	5,367	46,892	19,832	1,074,576	82,246	257,159	2,742,452	87
13,452	-	-	45,249	180	1,859	86,125	-	1,292,992	92,873	2,656,503	88
13,484	-	-	140,396	17,128	5,398	123,418	311,063	212,725	150,375	1,954,367	89
63,530	-	-	500,593	142,059	26,981	232,957	174,292	891,647	452,807	4,168,296	90
13,736	(20,614)	-	445,943	20,304	15,649	85,756	497,451	282,248	140,317	3,062,643	91
121,440	-	5,427	1,770,424	162,506	25,251	2,876,236	586,070	1,031,269	469,519	9,989,580	92
34,894	-	-	65,138	51,785	19,929	9,909	-	422,714	102,214	1,512,446	93
44,489	-	75,257	1,050,312	70,344	43,988	261,716	922,892	913,177	612,212	8,216,215	94
45,680	-	290	142,705	5,413	31,691	106,917	127,142	930,836	256,449	4,496,799	95
9,710	-	-	229,406	3,560	17,984	317,649	56,232	253,142	115,876	1,737,827	96
32,664	-	-	156,820	9,199	14,825	77,086	433,407	96,523	108,731	2,499,829	97
127,834	-	-	141,357	93	17,519	92,670	133,311	6,055,661	767,191	11,716,661	98
33,699	(7,903)	-	237,380	13,955	54,934	254,441	245,489	163,791	123,913	2,923,941	99
28,910	-	-	319,782	27,478	11,713	48,203	161,115	62,243	20,198	2,749,555	100
41,553	-	4,874	1,322,096	49,759	127,343	351,035	1,575,913	785,261	591,116	8,525,738	101
395,312	(74,398)	-	3,678,993	14,614	111,650	773,732	1,466,026	4,345,059	566,833	17,502,725	102
82,674	-	-	153,495	18,692	43,945	102,878	69,646	311,731	253,999	2,709,299	103
340,211	-	-	680,257	49,245	26,427	327,044	1,116,259	497,491	175,386	6,865,240	104
46,777	(5,511)	-	108,271	20,881	26,102	59,772	1,723,685	193,393	122,651	3,844,209	105
10,075	-	-	115,118	1,370	13,310	68,224	340,192	620,794	116,070	2,783,996	106
10,214	-	-	133,794	50,067	40,968	44,628	1,742,350	626,814	22,390	4,202,674	107
137,378	-	86	561,439	73,288	36,355	98,985	800,165	441,482	866,884	6,218,539	108
8,974	-	1,002	406,403	15,924	25,773	359,564	393,700	408,182	127,355	4,775,022	109
102,047	-	-	256,696	52,027	21,503	171,473	2,356,632	507,539	324,925	7,695,304	110
194,914	-	102,367	945,575	242,715	161,206	159,142	2,867,621	590,152	602,511	12,845,412	111
65,662	-	123,007	2,110,595	107,723	115,066	243,239	2,172,793	896,425	2,016,183	15,297,964	112
411,561	-	-	671,861	409,787	149,322	590,928	763,761	2,325,212	1,169,865	14,128,133	113
200,284	-	-	266,887	100,197	19,260	327,491	128,344	605,208	310,059	5,795,973	114
849,837	(36,029)	-	1,155,409	204,319	283,529	3,189,496	6,710,961	630,873	482,074	20,096,665	115
712,362	-	1,708	749,912	133,534	153,669	819,321	4,391,710	2,395,318	1,024,836	18,098,750	116
1,223,843	-	134,849	441,836	45,884	90,227	1,607,658	1,951,020	498,340	859,690	10,295,539	117
561,453	-	-	2,533,177	58,411	124,431	102,443	1,015,658	732,962	363,470	9,122,085	118
130,885	-	253	942,227	1,286,220	103,394	165,481	1,453,909	684,230	2,322,595	11,178,304	119
445,545	-	220,043	1,795,586	851,427	250,663	832,159	2,164,199	3,200,675	1,073,792	22,825,588	120
342,040	-	-	1,926,110	26,274	91,990	562,120	8,077	1,293,906	952,037	12,903,807	121
133,574	-	4,169	1,517,940	15,814	109,565	308,763	2,058,106	1,317,198	301,564	12,633,801	122
123,593	-	-	245,102	80,120	31,406	93,238	-	380,057	253,073	3,666,515	123
112,589	-	-	898,152	18,542	103,478	56,468	1,418,130	787,170	576,659	9,122,424	124
229,772	-	-	1,405,685	121,660	133,653	158,397	2,599,100	1,354,724	645,671	12,977,311	125
12,098	-	14,482	2,364,123	127,461	65,187	626,280	2,091,809	1,217,329	305,012	13,439,708	126
337,277	-	58,593	4,032,681	313,679	95,099	1,336,644	985,859	3,628,665	1,172,274	15,782,078	127
2,055,675	-	118,003	18,007,370	2,802,353	192,249	1,244,475	18,119,104	21,470,423	5,714,082	110,820,886	128
254,041	-	19,243	2,154,786	226,535	238,761	670,377	2,876,699	2,077,961	940,370	15,423,365	129
62,278	-	191,919	929,216	1,012,715	30,741	645,651	3,037,801	1,480,275	304,394	17,531,899	130
241,494	-	-	1,729,212	201,680	133,764	759,814	2,681,187	2,103,180	223,363	15,731,558	131
121,367	-	-	3,227,447	605,023	515,985	466,911	12,786,405	3,614,915	1,436,385	33,978,874	132
291,900	-	281,903	1,971,707	273,885	239,749	1,034,465	3,876,442	4,382,803	760,568	23,269,763	133
1,300,089	-	146,761	6,635,201	436,052	288,376	7,102,622	3,108,541	5,820,679	1,458,814	39,989,274	134
175,508	-	490,816	5,696,354	346,717	58,476	1,114,696	6,679,685	4,410,730	719,764	34,915,523	135
493,035	-	78,869	3,308,333	128,825	282,126	934,325	4,503,437	2,175,303	738,656	22,184,987	136
-	-	57,254,000	225,458,000	69,499,000	26,830,000	127,810,000	260,440,000	271,584,000	62,209,000	1,734,846,000	137

6,049,376	(267,760)	593,931	40,799,445	3,284,587	4,383,981	25,508,902	77,772,782	67,915,665	24,906,174	501,406,745	
6,189,336	(36,029)	659,471	24,259,554	4,195,794	2,102,648	11,350,741	35,137,689	23,045,983	14,756,290	227,905,361	
12,238,712	(303,789)	1,253,402	65,058,999	7,480,381	6,486,629	36,859,643	112,910,471	90,961,648	39,662,464	729,312,106	
4,995,387	-	1,327,514	43,659,626	6,033,785	1,980,227	13,973,336	57,669,301	47,536,269	12,296,396	313,846,129	
-	-	57,254,000	225,458,000	69,499,000	26,830,000	127,810,000	260,440,000	271,584,000	62,209,000	1,734,846,000	
17,234,099	(303,789)	59,834,916	334,176,625	83,013,166	35,296,856	178,642,979	431,019,772	410,081,917	114,167,860	2,778,004,235	

CONSOLIDATED STATEMENT OF OPERATIONS - EXPENSES AS AT DECEMBER 31, 2016

#	Municipalities	Type	General Government Services				Protective Services				
			Legislative	General Administrative	Other	Total General Government Services	Police	Fire	Emergency Measures	Other	Total Protective Services
	Populations 5,000 and under										
1	Alexander	RM	168,392	1,051,439	-	1,219,831	151,843	469,059	13,069	68,796	702,767
2	Alonsa	RM	82,726	230,435	1,237	314,398	-	80,454	4,851	63,409	148,714
3	Altona	T	123,936	545,469	525,394	1,194,799	1,012,095	251,666	36,009	156,592	1,456,362
4	Arborg	T	22,464	175,419	56,454	254,337	149,794	101,629	5,401	27,800	284,624
5	Argyle	RM	34,314	243,873	77,821	356,008	-	52,711	5,841	344	58,896
6	Armstrong	RM	-	-	-	-	-	-	-	-	-
7	Beausejour	T	83,924	457,158	217,909	758,991	477,706	298,898	27,100	70,753	874,457
8	Bifrost-Riverton	M	120,622	527,524	106,665	754,811	-	238,010	-	2,355	240,365
9	Boissevain-Morton	M	152,056	395,258	181,717	729,031	257,018	123,358	8,912	7,340	396,628
10	Brenda-Waskada	M	52,328	322,613	26,080	401,021	-	50,409	5,659	119,637	175,705
11	Carberry	T	65,466	208,697	49,489	323,652	204,320	131,846	9,312	1,613	347,091
12	Carman	T	102,856	339,534	159,263	601,653	354,261	287,429	10,752	6,473	658,915
13	Cartier	RM	119,150	577,052	21,124	717,326	-	230,158	12,749	126,679	369,586
14	Cartwright-Roblin	M	66,798	322,664	116,559	506,021	-	36,169	7,568	910,259	953,996
15	Churchill	T	42,550	587,590	2,385,262	3,015,402	-	122,554	6,813	19,151	148,518
16	Clanwilliam-Erickson	M	40,907	251,388	44,274	336,569	-	126,114	3,708	3,805	133,627
17	Coldwell	RM	62,259	225,724	-	287,983	-	53,079	25,808	7,980	86,867
18	Cornwallis	RM	55,444	311,426	103,805	470,675	85,444	163,657	18,517	18,408	286,026
19	Dauphin	RM	91,677	739,799	58,144	889,620	-	180,799	3,580	16,125	200,504
20	De Salaberry	RM	67,986	532,919	196,864	797,769	-	115,534	88,550	33,967	238,051
21	Deloraine-Winchester	M	99,005	415,878	120,582	635,465	149,794	117,155	12,890	84,593	364,432
22	Dufferin	RM	108,158	249,365	712,022	1,069,545	-	107,817	5,376	1,773	114,966
23	Dunnottar	V	65,861	294,216	34,890	394,967	-	38,080	1,494	43,603	83,177
24	Ellice-Archie	RM	97,863	414,026	49,905	561,794	-	59,950	4,047	50,869	114,866
25	Elton	RM	92,553	263,842	27,783	384,178	-	47,400	217	2,916	50,173
26	Emerson-Franklin	M	146,738	527,922	233,010	907,670	-	314,581	5,133	60,156	379,870
27	Ethelbert	M	29,650	319,045	5,099	353,794	-	55,149	2,403	9,571	67,123
28	Fisher	RM	63,339	324,617	342,847	730,803	-	42,944	17,432	9,689	70,065
29	Gilbert Plains	M	107,181	402,532	12,895	522,608	150,036	74,123	8,517	161,481	394,157
30	Gillam	T	78,482	671,594	833,034	1,583,110	778,123	66,537	178,880	122,734	1,146,274
31	Glenboro-South Cypress	M	130,457	344,986	106,181	581,624	1,500	106,074	5,665	3,630	116,869
32	Glenella-Lansdowne	M	72,253	258,471	23,293	354,017	-	47,619	9,007	23,909	80,535
33	Grahamdale	RM	82,881	282,556	128,717	494,154	-	144,295	12,302	-	156,597
34	Grand Rapids	T	46,308	276,463	27,998	350,769	-	81,089	3,740	121	84,950
35	Grandview	M	106,632	322,596	87,497	516,725	149,794	102,524	3,646	21,196	277,160
36	Grassland	M	118,190	386,536	91,561	596,287	-	100,259	12,160	-	112,419
37	Grey	RM	99,011	1,078,779	68,358	1,246,148	-	199,798	120	53,493	253,411
38	Hamiota	M	85,743	339,245	83,640	508,628	149,794	84,075	4,920	5,125	243,914
39	Harrison Park	M	122,638	676,084	18,985	817,707	-	150,184	11,235	27,516	188,935
40	Headingley	RM	65,341	1,041,403	73,334	1,180,078	-	291,336	11,672	4,800	307,808
41	Kelsey	RM	-	-	-	-	-	-	-	-	-
42	Killarney-Turtle Mountain	M	125,845	442,148	109,290	677,283	332,943	188,608	13,140	7,020	541,711
43	Lac du Bonnet	RM	95,536	356,557	410,619	862,712	54,118	169,290	20,580	52,271	296,259
44	Lac du Bonnet	T	42,951	232,771	125,319	401,041	149,794	27,979	10,008	40,634	228,415
45	Lakeshore	RM	78,342	467,806	25,218	571,366	-	87,351	1,200	42,394	130,945
46	Leaf Rapids	T	33,165	298,630	62,375	394,170	14,754	27,317	2,708	31,491	76,270
47	Lorne	M	128,962	566,999	52,414	748,375	-	261,728	13,501	-	275,229
48	Louise	M	91,884	418,153	22,924	532,961	-	6,959	9,314	100,374	116,647
49	Lynn Lake	T	11,887	246,483	18,101	276,471	-	35,533	-	34,244	69,777
50	McCreary	M	51,000	142,365	50,792	244,157	-	41,599	7,051	5,301	53,951
51	Melita	T	49,325	221,413	121,077	391,815	149,794	87,922	203,710	10,190	451,616
52	Minitonas-Bowsman	M	81,136	298,875	121,906	501,917	-	106,625	13,143	3,325	123,093
53	Minnedosa	T	94,640	407,895	625,990	1,128,525	399,489	244,141	15,933	14,761	674,324
54	Minto-Odanah	RM	68,999	230,057	16,593	315,649	-	50,156	4,706	-	54,862
55	Montcalm	RM	57,288	395,970	129,246	582,504	-	143,634	5,000	25,945	174,579
56	Morris	RM	125,298	503,897	166,791	795,986	-	198,854	14,042	124,608	337,504
57	Morris	T	85,693	403,059	197,925	686,677	204,519	104,887	9,345	101,216	419,967
58	Mossey River	M	54,768	286,232	10,880	351,880	-	75,511	7,331	338,622	421,464
59	Mountain	RM	111,493	379,412	13,902	504,807	-	90,047	7,509	21,690	119,246
60	Mystery Lake	LGD	24,369	-	-	24,369	-	-	-	-	-
61	Neepawa	T	63,560	600,330	260,730	924,620	582,372	208,125	113,667	33,047	937,211
62	Niverville	T	81,740	685,186	35,813	802,739	203,607	265,328	-	28,988	497,923
63	Norfolk Treherne	M	60,061	608,326	-	668,387	-	168,177	7,228	1,104	176,509
64	North Cypress-Langford	M	103,107	374,423	78,157	555,687	4,294	135,076	12,972	5,937	158,279
65	North Norfolk	M	111,886	480,902	153,444	746,232	149,794	167,926	20,060	75,733	413,513
66	Oakland-Wawanesa	M	50,686	638,348	26,875	715,909	320	99,473	6,556	93,143	199,492
67	Oakview	RM	80,668	415,330	17,166	513,164	-	146,254	5,780	1,006	153,040
68	Pembina	M	117,687	420,408	114,504	652,599	149,794	145,169	16,265	82,604	393,832
69	Pinawa	LGD	79,338	498,738	75,597	653,673	235,151	132,495	21,138	21,422	410,206
70	Piney	RM	58,214	297,810	25,088	381,112	172	143,069	9,205	137,167	289,613
71	Pipestone	RM	145,725	582,033	304,835	1,032,593	-	217,310	45,298	35,984	298,592
72	Powerview-Pine Falls	T	-	-	-	-	-	-	-	-	-
73	Prairie Lakes	RM	103,544	346,315	331,428	781,287	200	154,072	4,282	1,055	159,609
74	Prairie View	M	97,402	722,023	74,512	893,937	-	160,560	21,182	25,779	207,521
75	Reynolds	RM	68,735	251,095	47,175	367,005	129	171,029	3,266	3,675	178,099
76	Riding Mountain West	RM	156,276	531,003	19,884	707,163	-	123,388	5,310	28,545	157,243
77	Riverdale	M	75,673	435,481	43,237	554,391	362,028	63,928	8,332	67,679	501,967
78	Roblin	M	139,869	750,210	20,148	910,227	246,837	185,256	13,445	38,368	483,906
79	Roland	RM	32,067	193,627	-	225,694	-	82,325	3,858	15,187	101,370

CONSOLIDATED STATEMENT OF OPERATIONS - EXPENSES AS AT DECEMBER 31, 2016

Transportation Services					Environmental Health Services	Public Health & Welfare Services	Regional Planning & Development	Resource Conservation & Industrial Development	Recreation & Cultural Services	Water & Sewer	Total Expenses	#
Roads, Streets & Bridges	Air Transport	Public Transit	Other	Total Transportation Services								
2,038,560	-	-	-	2,038,560	419,227	36,683	226,321	3,850	335,163	111,496	5,093,898	1
1,018,175	-	-	-	1,018,175	127,844	14,162	10,797	108,420	84,498	-	1,827,008	2
1,376,220	3,277	-	1,196	1,380,693	621,146	133,970	17,387	90,941	1,872,333	2,328,338	9,095,969	3
435,565	-	-	-	435,565	139,691	46,018	26,054	51,610	445,648	505,631	2,189,178	4
926,590	-	18,867	-	945,457	81,101	9,689	81,238	107,391	126,390	266,220	2,032,390	5
-	-	-	-	-	-	-	-	-	-	-	-	6
2,148,465	-	-	-	2,148,465	298,409	20,602	126,889	94,155	1,367,049	955,957	6,644,974	7
2,349,525	-	-	-	2,349,525	235,000	28,329	60,996	294,709	693,887	72,341	4,729,963	8
1,664,287	-	28,281	-	1,692,568	304,445	62,163	108,715	327,564	982,581	634,738	5,238,433	9
1,354,329	-	-	-	1,354,329	86,951	23,775	13,844	69,028	616,472	396,034	3,137,159	10
478,110	-	34,768	-	512,878	300,036	92,115	47,495	25,360	674,400	158,554	2,481,581	11
1,194,461	8,862	20,000	-	1,223,323	546,732	236,936	119,161	140,518	1,276,811	1,172,159	5,976,208	12
1,575,876	-	-	-	1,575,876	167,938	49,999	7,362	138,092	103,781	1,297,129	4,427,089	13
1,060,050	-	-	-	1,060,050	157,836	22,648	57,529	101,196	269,301	144,107	3,272,684	14
1,150,430	-	-	-	1,150,430	365,758	17,375	-	92,847	214,897	1,430,444	6,435,671	15
574,291	3,015	-	-	577,306	114,759	4,366	23,347	13,113	163,398	280,193	1,646,678	16
908,312	-	22,442	-	930,754	378,690	10,391	96,117	58,146	148,596	36,014	2,033,558	17
1,139,342	-	-	-	1,139,342	274,534	8,062	261,890	55,909	3,240	29,335	2,529,013	18
2,189,766	-	-	-	2,189,766	108,884	241,103	42,342	183,200	1,080,942	1,602	4,937,963	19
1,145,600	-	-	257,665	1,403,265	272,036	11,200	6,941	260,526	294,308	351,742	3,635,838	20
1,466,539	37,037	65,962	-	1,569,538	56,451	57,445	16,689	182,358	520,770	613,870	4,017,018	21
1,328,706	-	-	-	1,328,706	13,656	220,289	-	259,248	711,164	1,147,331	4,864,905	22
370,788	-	-	43,051	413,839	152,878	11,553	121,398	87,001	269,020	591,341	2,125,174	23
1,211,780	-	-	46,673	1,258,453	72,120	7,038	55,549	64,630	60,400	143,148	2,337,998	24
685,412	-	-	-	685,412	163,155	1,653	106,894	37,554	6,900	462,196	1,898,115	25
2,104,445	-	-	-	2,104,445	234,188	27,779	76,170	71,864	244,821	852,064	4,898,871	26
755,897	-	-	-	755,897	58,499	13,934	11,179	40,138	171,941	171,509	1,490,014	27
714,482	-	-	-	714,482	147,453	32,980	58,456	88,341	38,392	194,035	2,075,007	28
1,350,394	-	-	-	1,350,394	311,265	47,942	21,246	73,526	351,079	834,255	3,906,472	29
2,005,001	171,097	-	198,721	2,374,819	65,569	3,012	15,692	-	1,920,794	1,128,956	8,238,226	30
790,247	17,961	-	-	808,208	143,399	54,830	63,456	155,235	354,969	59,141	2,337,731	31
1,105,320	-	-	-	1,105,320	87,145	17,297	43,754	56,228	160,581	435,002	2,339,879	32
1,216,437	-	-	-	1,216,437	137,482	15,197	-	74,888	16,832	-	2,111,587	33
213,040	-	-	-	213,040	45,940	6,150	15,880	-	668,694	414,030	1,799,453	34
1,295,832	-	46,508	-	1,342,340	128,474	187,076	62,097	31,411	641,024	675,000	3,861,307	35
1,414,976	-	14,647	-	1,429,623	138,933	11,181	77,535	284,866	549,135	307,357	3,507,336	36
1,947,066	-	-	-	1,947,066	215,069	4,047	-	190,815	186,615	2,227,373	6,270,544	37
1,250,552	-	26,284	-	1,276,836	104,104	22,066	106,161	173,023	454,556	277,600	3,166,888	38
2,022,520	-	-	-	2,022,520	354,771	95,468	140,858	48,542	74,190	304,880	4,047,871	39
1,369,672	-	-	-	1,369,672	140,015	77	182,591	156,882	628,716	2,808,143	6,773,982	40
-	-	-	-	-	-	-	-	-	-	-	-	41
973,579	-	8,548	-	982,127	438,358	193,212	59,424	311,117	1,805,395	898,280	5,906,907	42
2,410,504	-	-	-	2,410,504	415,149	14,947	126,757	157,253	266,461	8,334	4,558,376	43
399,173	2,005	-	-	401,178	124,782	2,800	62,140	5,577	159,732	602,025	1,987,690	44
1,147,172	-	-	-	1,147,172	159,263	4,753	32,403	177,474	184,039	31,065	2,438,480	45
216,461	22,694	-	26,785	265,940	76,025	-	21,772	-	48,813	182,934	1,065,924	46
2,133,647	-	-	-	2,133,647	280,090	10,511	127,856	645,399	556,993	577,553	5,355,653	47
1,260,568	-	-	-	1,260,568	502,838	139,719	14,501	185,344	637,730	549,225	3,939,533	48
227,564	118,412	-	-	345,976	56,578	-	21,444	41,828	185,617	488,710	1,486,401	49
469,475	2,342	-	-	471,817	99,880	9,091	12,018	67,248	208,078	201,821	1,368,061	50
690,306	-	20,426	-	710,732	125,337	18,000	12,247	52,124	549,520	552,405	2,863,796	51
1,936,994	93,017	55,491	-	2,085,502	108,752	51,454	5,453	64,931	271,511	259,036	3,471,649	52
853,993	-	39,604	-	893,597	436,715	165,501	127,610	215,367	884,556	1,432,751	5,958,946	53
986,979	-	-	-	986,979	95,981	7,970	49,360	81,857	173,602	218,086	1,984,346	54
1,267,407	-	-	-	1,267,407	116,414	208,233	8,112	83,956	618,558	580,210	3,639,973	55
2,653,278	-	34,606	140,394	2,828,278	224,980	2,168	19,860	94,863	378,092	1,343,534	6,025,265	56
846,209	-	23,826	-	870,035	207,382	42,168	76,066	111,450	1,112,043	882,182	4,407,970	57
713,097	-	38,107	-	751,204	75,554	5,650	24,413	78,603	149,373	197,964	2,056,105	58
661,836	-	-	-	661,836	166,395	17,911	50,611	124,409	78,215	174,222	1,897,652	59
-	-	-	-	-	944	-	-	-	-	-	25,313	60
1,177,421	25,760	-	-	1,203,181	641,097	257,504	112,614	181,764	557,899	2,016,259	6,832,149	61
1,437,220	-	-	-	1,437,220	391,761	15,890	44,731	134,187	654,242	1,365,908	5,344,601	62
1,101,402	9,945	62,449	-	1,173,796	141,244	11,984	110,615	157,520	347,891	242,426	3,030,372	63
1,977,171	-	35,069	-	2,012,240	377,782	112,858	59,360	281,224	987,858	155,354	4,700,642	64
1,323,932	-	32,799	25,999	1,382,730	231,880	21,399	18,753	214,361	765,880	1,315,008	5,109,756	65
953,146	-	-	-	953,146	151,490	37,296	16,480	85,287	185,374	193,693	2,538,167	66
1,484,115	-	-	-	1,484,115	136,085	50,439	111,875	186,220	176,163	359,315	3,170,416	67
1,953,819	-	-	464,232	2,418,051	213,466	14,014	-	157,912	299,457	431,368	4,580,699	68
653,722	-	-	-	653,722	233,702	21,211	375	389,909	853,867	601,061	3,817,726	69
802,451	10,154	-	38,904	851,509	144,185	14,916	7,147	122,884	101,521	-	1,912,887	70
3,216,046	-	12,972	-	3,229,018	329,783	23,969	54,998	423,605	800,370	821,881	7,014,809	71
-	-	-	-	-	-	-	-	-	-	-	-	72
1,104,958	-	-	-	1,104,958	114,467	1,537	107,849	144,186	149,239	256,976	2,820,108	73
3,272,791	-	29,296	903,339	4,205,426	289,234	43,025	118,276	336,623	424,213	315,089	6,833,344	74
459,634	-	-	-	459,634	172,669	20,498	32,004	1,069	2,243	-	1,233,221	75
5,624,398	-	-	-	5,624,398	103,930	998	10,230	437,171	38,738	278,266	7,358,137	76
923,007	-	-	-	923,007	183,019	37,174	39,818	111,030	1,026,172	366,845	3,743,423	77
2,272,986	24,950	8,728	11,389	2,318,053	373,766	199,040	92,964	712,327	771,533	886,576	6,748,392	78
922,161	-	-	-	922,161	59,284	8,396	3,755	10,920	126,897	354,867	1,813,344	79

CONSOLIDATED STATEMENT OF OPERATIONS - EXPENSES AS AT DECEMBER 31, 2016

#	Municipalities	Type	General Government Services				Protective Services				
			Legislative	General Administrative	Other	Total General Government Services	Police	Fire	Emergency Measures	Other	Total Protective Services
80	Rosedale	RM	48,524	319,572	-	368,096	8,588	50,770	-	15,295	74,653
81	Rosburn	M	99,954	294,011	28,895	422,860	-	4,860	7,407	79,485	91,752
82	Rosser	RM	85,003	614,625	126,845	826,473	-	409,387	24,345	13,795	447,527
83	Russell-Binscarth	M	133,386	598,883	49,916	782,185	266,224	219,748	9,338	120,985	616,295
84	Sifton	RM	126,011	328,930	31,577	486,518	30,000	85,306	11,450	71,987	198,743
85	Snow Lake	T	44,760	469,859	309,245	823,864	-	93,920	5,922	2,169	102,011
86	Souris-Glenwood	M	56,915	383,189	118,100	558,204	243,034	228,746	76,380	35,545	583,705
87	St. François Xavier	RM	56,440	345,311	-	401,751	-	136,502	17,492	-	153,994
88	St. Laurent	RM	63,107	378,221	16,349	457,677	-	69,211	33,527	81,952	184,690
89	St. Pierre-Jolys	V	46,127	222,811	95,966	364,904	151,741	34,169	1,928	17,952	205,790
90	Ste. Anne	T	39,732	303,706	168,667	512,105	507,317	194,465	-	64,272	766,054
91	Ste. Rose	M	47,296	377,890	15,096	440,282	149,794	30,047	6,924	74,682	261,447
92	Stonewall	T	57,741	627,045	289,445	974,231	479,639	170,010	17,653	73,181	740,483
93	Stuartburn	RM	60,630	381,451	-	442,081	-	96,990	43,319	12,082	152,391
94	Swan River	T	119,798	727,736	18,502	866,036	991,736	289,351	7,359	189,759	1,478,205
95	Swan Valley West	M	122,340	527,366	184,583	834,289	-	126,063	14,948	20,061	161,072
96	Teulon	T	32,885	278,703	170,645	482,233	149,794	72,776	80,624	23,307	326,501
97	Thompson	RM	82,877	228,075	10,515	321,467	-	72,655	20,297	6,036	98,988
98	Two Borders	M	201,442	619,080	46,919	867,441	-	183,092	11,304	1,953,495	2,147,891
99	Victoria	RM	73,606	397,752	6,895	478,253	-	110,173	6,517	16,223	132,913
100	Victoria Beach	RM	87,942	359,197	83,216	530,355	218,545	198,784	6,214	109,110	532,653
101	Virden	T	90,001	520,938	118,619	729,558	546,146	293,516	9,360	30,735	879,757
102	Wallace-Woodworth	RM	191,737	1,175,627	79,333	1,446,697	-	354,750	19,913	88,465	463,128
103	West Interlake	RM	130,009	519,222.00	20,746	669,977	-	78,315	145,383	42,624	266,322
104	Westlake-Gladstone	M	76,489	644,868	175,977	897,334	148,137	88,306	24,128	57,356	317,927
105	Whitehead	RM	61,880	325,377	13,149	400,406	367	137,723	-	188,099	326,189
106	Whitmouth	RM	76,107	211,585	152,466	440,158	-	75,219	9,345	114,870	199,434
107	Winnipeg Beach	T	63,308	377,690	-	440,998	149,794	158,744	10,139	41,332	360,009
108	Woodlands	RM	148,198	766,872	68,872	983,942	-	153,848	10,422	203,877	368,147
109	Yellowhead	RM	100,710	473,792	122,015	696,517	-	165,362	15,668	1,343	182,373
	Population over 5,000										
110	Brokenhead	RM	140,727	802,269	57,686	1,000,682	-	187,418	3,579	37,552	228,549
111	East St. Paul	RM	249,199	782,698	770,439	1,802,336	49,885	648,447	36,811	4,521	739,664
112	Gimli	RM	182,765	961,223	-	1,143,988	452,302	298,687	-	55,485	806,474
113	Hanover	RM	323,888	1,269,557	114,187	1,707,632	-	829,676	6,384	179,278	1,015,338
114	La Broquerie	RM	172,965	991,235	115,929	1,280,129	51,917	136,436	41,806	107,691	337,850
115	MacDonald	RM	191,541	1,223,110	22,720	1,437,371	-	273,527	24,721	72,752	371,000
116	Portage la Prairie	RM	216,780	665,537	318,949	1,201,266	17,180	596,698	25,317	1,751,158	2,390,353
117	Rhineland	M	160,656	858,331	296,385	1,315,372	165,972	308,320	5,992	66,980	547,264
118	Ritchot	RM	171,422	925,706	62,176	1,159,304	26,393	311,791	45,638	147,778	531,600
119	Rockwood	RM	150,770	767,321	67,678	985,769	-	586,355	24,725	75,489	686,569
120	Springfield	RM	280,725	1,869,915	475,656	2,626,296	257,123	630,668	60,498	729,887	1,678,176
121	St. Andrews	RM	291,322	993,921	354,279	1,639,522	106,080	990,416	358,618	105,520	1,560,634
122	St. Clements	RM	297,705	1,187,505	376,025	1,861,235	139,546	534,036	84,708	658,042	1,416,332
123	Ste. Anne	RM	207,719	463,501	165,029	836,249	-	252,564	28,844	105,439	386,847
124	Stanley	RM	79,002	628,295	312,888	1,020,185	-	558,531	103,561	38,909	701,001
125	Taché	RM	327,483	1,099,268	44,094	1,470,845	8,154	423,836	62,697	133,962	628,649
126	The Pas	T	88,047	1,232,621	366,636	1,687,304	2,322,363	370,375	29,845	93,845	2,816,428
127	West St. Paul	RM	177,987	1,125,509	250,352	1,553,848	-	469,813	35,734	237,430	742,977
	Cities										
128	Brandon	C	413,141	7,508,646	1,849,707	9,771,494	16,414,702	9,141,397	3,227,320	1,491,556	30,274,975
129	Dauphin	C	101,360	807,437	414,269	1,323,066	1,784,854	573,079	4,746	208,682	2,571,361
130	Flin Flon	C	166,542	1,457,316	1,042,433	2,666,291	1,474,599	522,403	3,859	89,605	2,090,466
131	Morden	C	166,611	1,019,992	159,223	1,345,826	1,901,678	561,331	-	11,487	2,474,496
132	Portage la Prairie	C	171,112	1,603,585	153,636	1,928,333	3,574,695	1,824,376	55,305	79,004	5,533,380
133	Selkirk	C	163,168	1,091,395	1,130,585	2,385,148	2,395,413	474,004	418,418	365,118	3,652,953
134	Steinbach	C	173,411	2,186,655	1,155,844	3,515,910	2,038,190	863,465	25,010	550,563	3,477,228
135	Thompson	C	291,619	2,442,557	903,211	3,637,387	4,342,612	1,177,722	-	3,688,831	9,209,165
136	Winkler	C	113,623	835,314	432,270	1,381,207	2,740,632	709,484	13,288	526,575	3,989,979
137	Winnipeg	C	5,049,000	115,701,000	-	120,750,000	254,256,000	170,764,000	-	3,341,000	428,361,000

Summary

Municipalities (excluding Cities)											
Populations 5,000 and under		9,037,913	45,865,831.00	13,842,200	68,745,944	11,352,487	14,444,071	1,928,426	7,749,244	35,474,228	
Populations over 5,000		3,710,703	17,847,522.00	4,171,108	25,729,333	3,596,915	8,407,594	979,478	4,601,718	17,585,705	
Sub-total		12,748,616	63,713,353	18,013,308	94,475,277	14,949,402	22,851,665	2,907,904	12,350,962	53,059,933	
Cities (excluding Winnipeg)		1,760,587	18,952,897	7,241,178	27,954,662	36,667,375	15,847,261	3,747,946	7,011,421	63,274,003	
City of Winnipeg		5,049,000	115,701,000	-	120,750,000	254,256,000	170,764,000	-	3,341,000	428,361,000	
Total		19,558,203	198,367,250	25,254,486	243,179,939	305,872,777	209,462,926	6,655,850	22,703,383	544,694,936	

CONSOLIDATED STATEMENT OF OPERATIONS - EXPENSES AS AT DECEMBER 31, 2016

Transportation Services					Environmental Health Services	Public Health & Welfare Services	Regional Planning & Development	Resource Conservation & Industrial Development	Recreation & Cultural Services	Water & Sewer	Total Expenses	#
Roads, Streets & Bridges	Air Transport	Public Transit	Other	Total Transportation Services								
853,037	-	-	-	853,037	107,799	10,207	39,648	30,512	29,467	58,412	1,571,831	80
1,076,120	-	-	-	1,076,120	117,443	53,058	30,320	89,600	249,211	272,353	2,402,717	81
1,279,607	-	29,127	-	1,308,734	67,917	4,905	5,672,861	477,025	248,466	901,293	9,955,201	82
1,543,958	-	-	-	1,543,958	344,513	122,474	1,528	1,025,352	1,197,223	978,334	6,611,862	83
965,174	-	9,709	-	974,883	102,091	817	24,252	177,147	233,398	36,140	2,233,989	84
468,999	14,166	-	-	483,165	82,240	4,984	62,101	12,213	329,154	1,008,142	2,907,874	85
1,516,410	-	23,356	-	1,539,766	333,653	392,878	32,855	280,841	1,233,777	828,577	5,784,256	86
404,085	-	-	-	404,085	77,983	905	66,030	42,090	72,243	894,443	2,113,524	87
1,440,018	-	-	-	1,440,018	224,917	36,273	62,992	75,982	93,571	-	2,576,120	88
361,895	-	-	-	361,895	75,034	20,673	11,509	36,448	361,773	57,739	1,495,765	89
580,396	-	-	-	580,396	160,523	2,195	51,483	212,721	541,620	126,375	2,953,472	90
682,551	-	-	-	682,551	111,606	215,255	46,607	151,817	477,033	380,822	2,767,420	91
806,505	-	-	-	806,505	324,681	165,922	144,028	22,973	2,217,109	835,908	6,231,840	92
652,335	-	-	-	652,335	163,404	11,843	59,109	123,157	28,613	84,804	1,717,737	93
1,269,204	113,370	56,171	-	1,438,745	970,388	183,308	38,411	159,502	2,318,749	1,305,846	8,759,190	94
1,952,910	138,915	-	-	2,091,825	236,299	334,287	12,025	92,866	433,852	154,652	4,351,167	95
216,671	-	-	-	216,671	57,195	2,990	16,626	22,019	336,014	136,715	1,596,964	96
989,857	-	-	-	989,857	111,836	73,377	10,401	96,137	167,906	370,288	2,240,257	97
2,207,760	-	20,427	323,342	2,551,529	138,741	22,692	15,703	147,617	449,025	264,847	6,605,486	98
792,804	-	-	-	792,804	124,001	32,363	35,026	117,230	396,995	259,359	2,368,944	99
471,230	-	-	-	471,230	147,713	5,146	108,753	-	148,341	304,840	2,249,031	100
1,129,162	70,859	48,703	-	1,248,724	1,130,945	128,536	145,121	136,344	2,201,020	1,132,947	7,732,952	101
5,217,801	12,000	-	-	5,229,801	306,951	30,193	160,112	326,220	374,864	1,714,705	10,052,671	102
912,887	-	-	-	912,887	336,239	57,902	86,348	73,275	147,630	129,764	2,680,344	103
2,761,883	1,455	50,258	-	2,813,596	296,539	6,866	18,202	156,346	531,572	1,264,609	6,302,991	104
762,866	-	-	-	762,866	44,972	13,492	6,288	116,882	36,694	621,521	2,329,370	105
889,115	-	-	-	889,115	190,405	34,822	25,950	44,802	77,647	665,721	2,568,054	106
701,424	-	-	-	701,424	128,002	5,076	82,108	52,952	286,919	115,456	2,172,944	107
1,944,896	-	94,864	-	2,039,760	224,400	27,583	69,283	195,891	322,751	258,014	4,489,771	108
1,965,761	9,910	34,473	4,147	2,014,291	295,399	123,588	65,223	173,025	713,779	507,955	4,772,150	109
1,884,798	-	-	-	1,884,798	190,070	113,590	100,195	242,307	387,509	613,053	4,760,753	110
3,355,418	-	-	-	3,355,418	626,232	6,525	577,029	-	970,919	2,653,355	10,731,478	111
3,502,088	86,561	136,405	-	3,725,054	578,906	100,760	277,052	960,278	1,511,180	2,334,966	11,438,658	112
5,763,730	-	-	-	5,763,730	597,657	8,602	154,122	100,792	1,349,563	1,784,858	12,482,294	113
2,551,072	-	-	-	2,551,072	184,274	37,932	17,221	48,201	529,592	230,398	5,216,669	114
3,745,960	-	-	-	3,745,960	309,602	11,206	122,096	1,341,504	1,174,014	3,155,432	11,668,185	115
4,168,739	-	-	-	4,168,739	472,344	66,086	148,934	857,378	1,977,405	2,149,573	13,432,078	116
2,766,454	3,262	-	67,155	2,836,871	267,619	166,212	96,927	124,672	382,895	1,823,064	7,560,896	117
2,379,676	-	-	-	2,379,676	1,979,551	10,727	7,845	450,721	826,454	964,449	8,310,327	118
3,922,710	-	165,210	-	4,087,920	555,405	4,241	309,230	135,043	1,028,627	1,901,113	9,693,917	119
6,809,431	-	-	-	6,809,431	1,291,273	75,986	441,983	784,384	932,259	1,342,838	15,982,626	120
4,608,566	985,510	-	-	5,594,076	965,044	27,086	370,711	152,715	729,382	16,737	11,055,907	121
4,033,955	-	-	-	4,033,955	1,213,546	48,061	414,966	110,923	377,168	1,275,360	10,751,546	122
1,321,930	-	-	-	1,321,930	140,771	28,158	15,444	25,046	6,358	-	2,760,803	123
3,067,562	-	-	-	3,067,562	52,075	176,198	306,065	354,384	327,793	1,530,900	7,536,163	124
2,963,011	-	-	-	2,963,011	960,446	55,949	158,663	204,574	1,151,243	1,124,442	8,717,822	125
1,390,482	1,335,710	-	-	2,726,192	654,172	72,520	9,567	93,629	2,981,888	2,225,069	13,266,769	126
1,797,747	-	-	-	1,797,747	431,619	17,428	567,888	12,017	695,929	748,008	6,567,461	127
13,504,845	1,252,945	5,447,978	-	20,205,768	5,085,077	689,716	2,345,248	1,644,550	14,022,387	27,784,120	111,823,335	128
2,355,089	411,713	-	-	2,766,802	981,118	85,792	158,220	449,500	3,236,446	2,692,722	14,265,027	129
2,858,474	925,917	338,653	-	4,123,044	755,309	60,284	234,766	33,107	2,654,461	4,224,849	16,842,577	130
2,526,030	-	-	-	2,526,030	1,397,082	159,108	728	1,135,594	3,524,166	2,199,136	14,762,166	131
2,242,845	-	105,228	-	2,348,073	912,827	306,605	577,808	521,335	5,504,201	6,528,885	24,161,447	132
2,564,528	-	383,522	-	2,948,050	964,714	319,609	438,203	406,337	3,509,273	3,449,101	18,073,388	133
7,952,574	27,930	77,254	-	8,057,758	2,575,691	122,553	358,641	465,971	4,364,558	4,641,001	27,579,311	134
3,154,072	-	538,557	-	3,692,629	1,871,883	227,457	25,031	200,015	5,115,308	3,810,845	27,789,720	135
3,566,635	-	-	-	3,566,635	1,119,524	133,636	792,058	417,639	2,903,158	4,056,295	18,360,131	136
399,054,000	-	178,679,000	-	577,733,000	34,180,000	-	67,709,000	33,081,000	139,835,000	171,063,000	1,572,712,000	137

136,673,003	911,203	1,046,768	2,485,837	141,116,811	22,805,673	5,817,446	11,504,824	15,549,110	51,424,589	58,631,135	411,069,760	
60,033,329	2,411,043	301,615	67,155	62,813,142	11,470,606	1,027,267	4,095,938	5,998,568	17,340,178	25,873,615	171,934,352	
196,706,332	3,322,246	1,348,383	2,552,992	203,929,953	34,276,279	6,844,713	15,600,762	21,547,678	68,764,767	84,504,750	583,004,112	
40,725,092	2,618,505	6,891,192	-	50,234,789	15,663,225	2,104,760	4,930,703	5,274,048	44,833,958	59,386,954	273,657,102	
399,054,000	-	178,679,000	-	577,733,000	34,180,000	-	67,709,000	33,081,000	139,835,000	171,063,000	1,572,712,000	
636,485,424	5,940,751	186,918,575	2,552,992	831,897,742	84,119,504	8,949,473	88,240,465	59,902,726	253,433,725	314,954,704	2,429,373,214	

CONSOLIDATED DETAILS AND RECONCILIATION TO CORE GOVERNMENT RESULTS AS AT DECEMBER 31, 2016

#	Municipalities	Type	Core Government			Controlled Entities			Government Partnership			Annual Surplus (Deficit)
			Revenue	Expenses	Core Government Total	Revenue	Expenses	Total Controlled Entities	Revenue	Expenses	Total Government Partnerships	
80	Rosedale	RM	2,225,148	(1,523,955)	701,193	-	-	-	40,702	(47,876)	(7,174)	694,019
81	Rosburn	M	2,239,451	(2,228,987)	10,464	75,913	(173,730)	(97,817)	-	-	-	(87,353)
82	Rosser	RM	4,185,671	(9,169,231)	(4,983,560)	-	-	-	1,018,136	(785,970)	232,166	(4,751,394)
83	Russell-Binscarth	M	6,121,050	(5,430,990)	690,060	327,149	(467,968)	(140,819)	40,567	(712,904)	(672,337)	(123,096)
84	Sifton	RM	2,796,301	(2,018,151)	778,150	38,830	(17,845)	20,985	174,416	(197,993)	(23,577)	775,558
85	Snow Lake	T	4,956,632	(2,907,874)	2,048,758	-	-	-	-	-	-	2,048,758
86	Souris-Glenwood	M	7,028,249	(4,890,007)	2,138,242	785,567	(772,195)	13,372	138,146	(122,054)	16,092	2,167,706
87	St. François Xavier	RM	1,991,244	(1,590,019)	401,225	-	-	-	751,208	(523,505)	227,703	628,928
88	St. Laurent	RM	2,612,245	(2,473,989)	138,256	15	(37,414)	(37,399)	44,243	(64,717)	(20,474)	80,383
89	St. Pierre-Jolys	V	1,771,599	(1,210,627)	560,972	125,954	(219,962)	(94,008)	56,814	(65,176)	(8,362)	458,602
90	Ste. Anne	T	3,750,047	(2,596,954)	1,153,093	418,249	(356,518)	61,731	-	-	-	1,214,824
91	Ste. Rose	M	2,724,312	(2,186,479)	537,833	338,331	(580,941)	(242,610)	-	-	-	295,223
92	Stonewall	T	9,649,622	(5,794,706)	3,854,916	-	-	-	339,958	(437,134)	(97,176)	3,757,740
93	Stuartburn	RM	1,465,083	(1,678,820)	(213,737)	-	-	-	47,363	(38,917)	8,446	(205,291)
94	Swan River	T	7,306,442	(7,311,697)	(5,255)	703,300	(1,214,236)	(510,936)	206,473	(233,257)	(26,784)	(542,975)
95	Swan Valley West	M	4,306,244	(3,858,388)	447,856	-	-	-	190,555	(492,779)	(302,224)	145,632
96	Teulon	T	1,553,406	(1,276,945)	276,461	-	-	-	184,421	(320,019)	(135,598)	140,863
97	Thompson	RM	2,212,113	(2,041,847)	170,266	214	(52,772)	(52,558)	287,502	(145,638)	141,864	259,572
98	Two Borders	M	10,819,104	(6,106,131)	4,712,973	-	-	-	897,557	(499,355)	398,202	5,111,175
99	Victoria	RM	2,578,611	(1,954,872)	623,739	216,281	(250,394)	(34,113)	129,049	(163,678)	(34,629)	554,997
100	Victoria Beach	RM	2,749,555	(2,249,031)	500,524	-	-	-	-	-	-	500,524
101	Virten	T	7,883,591	(7,205,528)	678,063	200,161	(231,671)	(31,510)	441,986	(295,753)	146,233	792,786
102	Wallace-Woodworth	RM	17,050,993	(9,577,746)	7,473,247	-	-	-	451,732	(474,925)	(23,193)	7,450,054
103	West Interlake	RM	2,475,594	(2,421,465.00)	54,129	37	(35,589)	(35,552)	233,668	(223,290)	10,378	28,955
104	Westlake-Gladstone	M	6,298,837	(5,449,450)	849,387	248,143	(338,982)	(90,839)	318,260	(514,559)	(196,299)	562,249
105	Whitehead	RM	3,627,818	(2,052,495)	1,575,323	-	-	-	216,391	(276,875)	(60,484)	1,514,839
106	Whitemouth	RM	2,656,603	(2,436,689)	219,914	-	-	-	127,393	(131,365)	(3,972)	215,942
107	Winnipeg Beach	T	4,149,232	(2,105,717)	2,043,515	-	-	-	53,442	(67,227)	(13,785)	2,029,730
108	Woodlands	RM	5,798,839	(4,053,712)	1,745,127	298,622	(307,976)	(9,354)	121,078	(128,083)	(7,005)	1,728,768
109	Yellowhead	RM	4,286,347	(4,272,580)	13,767	449,285	(497,037)	(47,752)	39,390	(2,533)	36,857	2,872
	Population over 5,000											
110	Brokenhead	RM	7,395,569	(4,452,118)	2,943,451	-	-	-	299,735	(308,635)	(8,900)	2,934,551
111	East St. Paul	RM	12,558,117	(10,424,099)	2,134,018	-	-	-	287,295	(307,379)	(20,084)	2,113,934
112	Gimli	RM	14,030,138	(10,280,954)	3,749,184	911,597	(767,241)	144,356	356,229	(390,463)	(34,234)	3,859,306
113	Hanover	RM	13,492,570	(11,526,150)	1,966,420	635,563	(956,144)	(320,581)	-	-	-	1,645,839
114	La Broquerie	RM	5,542,844	(4,791,513)	751,331	253,129	(425,156)	(172,027)	-	-	-	579,304
115	MacDonald	RM	19,953,738	(11,532,513)	8,421,225	-	-	-	142,927	(135,672)	7,255	8,428,480
116	Portage la Prairie	RM	15,907,567	(11,497,835)	4,409,732	269,783	(158,615)	111,168	1,921,400	(1,775,628)	145,772	4,666,672
117	Rhineland	M	9,402,149	(6,900,357)	2,501,792	-	-	-	893,390	(660,539)	232,851	2,734,643
118	Ritchot	RM	7,294,627	(7,251,633)	42,994	216,648	(261,363)	(44,715)	1,610,810	(797,331)	813,479	811,758
119	Rockwood	RM	10,117,617	(8,093,808)	2,023,809	-	-	-	1,060,687	(1,600,109)	(539,422)	1,484,387
120	Springfield	RM	22,672,557	(15,823,239)	6,849,318	102,152	(105,831)	(3,679)	50,879	(53,556)	(2,677)	6,842,962
121	St. Andrews	RM	10,749,491	(8,945,430)	1,804,061	1,181,168	(1,089,178)	91,990	973,148	(1,021,299)	(48,151)	1,847,900
122	St. Clements	RM	11,855,228	(9,795,879)	2,059,349	-	-	-	778,573	(955,667)	(177,094)	1,882,255
123	Ste. Anne	RM	3,666,515	(2,760,803)	905,712	-	-	-	-	-	-	905,712
124	Stanley	RM	8,221,727	(6,755,159)	1,466,568	-	-	-	900,697	(781,004)	119,693	1,586,261
125	Taché	RM	12,347,764	(7,764,980)	4,582,784	548,043	(846,817)	(298,774)	81,504	(106,025)	(24,521)	4,259,489
126	The Pas	T	12,168,535	(10,254,298)	1,914,237	1,271,173	(3,012,471)	(1,741,298)	-	-	-	172,939
127	West St. Paul	RM	14,841,880	(5,811,140)	9,030,740	-	-	-	940,198	(756,321)	183,877	9,214,617
	Cities											
128	Brandon	C	104,508,558	(107,287,161)	(2,778,603)	644,622	129,851	774,473	5,667,706	(4,666,025)	1,001,681	(1,002,449)
129	Dauphin	C	13,752,479	(12,566,845)	1,185,634	4,315	(2,412)	1,903	1,666,571	(1,695,770)	(29,199)	1,158,338
130	Flin Flon	C	17,531,899	(16,842,577)	689,322	-	-	-	-	-	-	689,322
131	Morden	C	14,377,814	(13,876,830)	500,984	525,519	(194,965)	330,554	828,225	(690,371)	137,854	969,392
132	Portage la Prairie	C	31,552,811	(22,102,325)	9,450,486	64,311	(76,924)	(12,613)	2,361,752	(1,982,198)	379,554	9,817,427
133	Selkirk	C	21,838,872	(16,582,940)	5,255,932	348,573	(305,990)	42,583	1,082,318	(1,184,458)	(102,140)	5,196,375
134	Steinbach	C	39,746,394	(26,886,561)	12,859,833	242,880	(692,750)	(449,870)	-	-	-	12,409,963
135	Thompson	C	34,310,510	(27,304,671)	7,005,839	605,013	(485,049)	119,964	-	-	-	7,125,803
136	Winkler	C	20,536,249	(17,111,383)	3,424,866	-	(3,219)	(3,219)	1,648,738	(1,245,529)	403,209	3,824,856
137	Winnipeg	C	1,669,598,000	(1,490,496,000)	#####	44,766,000	(63,754,000)	(18,988,000)	20,482,000	(18,462,000)	2,020,000	162,134,000

Summary

Municipalities (excluding Cities)												
Populations 5,000 and under		466,253,559	(372,532,649)	93,720,910	11,992,568	(14,954,047)	(2,961,479)	23,160,618	(23,583,064)	(422,446)	90,336,985	
Populations over 5,000		212,218,633	(154,661,908)	57,556,725	5,389,256	(7,622,816)	(2,233,560)	10,297,472	(9,649,628)	647,844	55,971,009	
Sub-total		678,472,192	(527,194,557)	151,277,635	17,381,824	(22,576,863)	(5,195,039)	33,458,090	(33,232,692)	225,398	146,307,994	
Cities (excluding Winnipeg)		298,155,586	(260,561,293)	37,594,293	2,435,233	(1,631,458)	803,775	13,255,310	(11,464,351)	1,790,959	40,189,027	
City of Winnipeg		1,669,598,000	(1,490,496,000)	179,102,000	44,766,000	(63,754,000)	(18,988,000)	20,482,000	(18,462,000)	2,020,000	162,134,000	
Total		2,646,225,778	(2,278,251,850)	367,973,928	64,583,057	(87,962,321)	(23,379,264)	67,195,400	(63,159,043)	4,036,357	348,631,021	

CONSOLIDATED STATEMENT OF CASH FLOWS AS AT DECEMBER 31, 2016

#	Municipalities	Type	Operating Transactions	Capital Transactions	Investing Transactions	Financing Transactions	Increase (Decrease) in Cash and Temporary Investments	Cash and Temporary Investments, Beginning of Year	Cash and Temporary Investments, End of Year
	Populations 5,000 and under								
1	Alexander	RM	1,399,326	(576,145)	-	(4,583)	818,598	3,959,925	4,778,523
2	Alonsa	RM	1,504,157	(196,911)	164,850	-	1,472,096	328,792	1,800,888
3	Altona	T	5,426,842	(5,305,087)	263,520	528,016	913,291	3,278,965	4,192,256
4	Arborg	T	427,335	(743,055)	-	1,222,676	906,956	(51,773)	855,183
5	Argyle	RM	425,181	(342,223)	1,350	-	84,308	1,746,905	1,831,213
6	Armstrong	RM	-	-	-	-	-	-	-
7	Beausejour	T	963,627	(780,489)	-	(343,254)	(160,116)	3,532,840	3,372,724
8	Bifrost-Riverton	M	1,100,183	(832,779)	-	55,989	323,393	997,539	1,320,932
9	Boissevain-Morton	M	695,018	(171,802)	90,248	1,365,333	1,978,797	(1,978,797)	-
10	Brenda-Waskada	M	(1,245,037)	(1,244,529)	35,788	(103,196)	(2,556,974)	9,044,735	6,487,761
11	Carberry	T	613,900	(478,432)	-	344,889	480,357	1,145,088	1,625,445
12	Carman	T	1,981,172	(1,342,377)	9,002	483,605	1,131,402	1,114,899	2,246,301
13	Cartier	RM	5,542,536	(2,630,642)	-	(1,657,155)	1,254,739	2,923,241	4,177,980
14	Cartwright-Roblin	M	131,336	(272,487)	5,567	46,004	(89,580)	666,411	576,831
15	Churchill	T	1,825,923	(4,036,414)	70,818	1,705,359	(434,314)	434,314	-
16	Clanwilliam-Erickson	M	257,474	(242,824)	(2,361)	(52,884)	(40,595)	1,204,114	1,163,519
17	Coldwell	RM	1,453,527	(156,205)	-	(4,676)	1,292,646	640,544	1,933,190
18	Cornwallis	RM	498,524	(144,356)	(80,717)	76,931	350,382	4,489,878	4,840,260
19	Dauphin	RM	5,352,362	(4,289,976)	(2,448)	(76,044)	983,894	3,451,101	4,434,995
20	De Salaberry	RM	1,554,428	(126,960)	-	1,028,603	2,456,071	600,611	3,056,682
21	Deloraine-Winchester	M	1,192,295	(3,364,851)	7,290	3,890,769	1,725,503	2,432,324	4,157,827
22	Dufferin	RM	1,022,584	(351,904)	14,495	72,722	757,897	1,184,626	1,942,523
23	Dunnottar	V	573,190	(192,444)	-	(10,047)	370,659	827,835	1,198,494
24	Ellice-Archie	RM	545,381	(690,144)	(35,823)	(20,553)	(201,139)	3,588,112	3,386,973
25	Elton	RM	4,506,080	(3,534,195)	(251,371)	157,586	878,100	2,094,931	2,973,031
26	Emerson-Franklin	M	1,151,817	(2,221,898)	(2,305)	813,875	(258,511)	2,414,218	2,155,707
27	Ethelbert	M	352,978	(268,241)	(163)	192,297	276,871	695,970	972,841
28	Fisher	RM	385,248	(46,128)	(4,066)	(72,603)	262,451	1,780,668	2,043,119
29	Gilbert Plains	M	(47,105)	(654,586)	(134,160)	23,136	(812,715)	2,819,631	2,006,916
30	Gillam	T	8,699,468	(8,684,521)	-	-	14,947	832,804	847,751
31	Glenboro-South Cypress	M	597,637	(477,118)	(3,275)	(13,444)	103,800	1,561,403	1,665,203
32	Glenella-Lansdowne	M	398,406	(160,368)	100	(168,964)	69,174	1,136,292	1,205,466
33	Grahamdale	RM	764,834	(163,611)	(308,280)	-	292,943	2,598,266	2,891,209
34	Grand Rapids	T	(49,724)	(152,444)	-	16,047	(186,121)	992,081	805,960
35	Grandview	M	708,737	(849,800)	14,828	(113,987)	(240,222)	2,310,546	2,070,324
36	Grassland	M	280,792	(258,731)	14,587	(175,687)	(139,039)	949,748	810,709
37	Grey	RM	3,698,985	(2,183,841)	-	(1,531,395)	(16,251)	4,370,922	4,354,671
38	Hamiota	M	490,880	(944,782)	4,157	147,860	(301,885)	1,102,968	801,083
39	Harrison Park	M	885,630	(1,857,354)	188,984	(81,654)	(864,394)	6,158,096	5,293,702
40	Headingley	RM	3,996,386	(1,853,323)	-	(1,210,674)	932,389	6,142,970	7,075,359
41	Kelsey	RM	-	-	-	-	-	-	-
42	Killarney-Turtle Mountain	M	3,588,263	(3,598,310)	172,197	(404,019)	(241,869)	1,716,834	1,474,965
43	Lac du Bonnet	RM	1,160,429	(903,312)	-	-	257,117	5,981,682	6,238,799
44	Lac du Bonnet	T	862,748	(227,529)	-	(78,368)	556,851	2,325,992	2,882,843
45	Lakeshore	RM	718,790	(429,641)	-	(204,478)	84,671	1,237,175	1,321,846
46	Leaf Rapids	T	(25,352)	-	-	(69,316)	(94,668)	400,352	305,684
47	Lorne	M	646,228	(1,036,481)	(26,200)	(200,122)	(616,575)	3,269,937	2,653,362
48	Louise	M	2,734,908	(1,701,984)	(14,782)	(114,013)	904,129	4,435,636	5,339,765
49	Lynn Lake	T	168,130	(49,664)	-	(9,737)	108,729	1,316,854	1,425,583
50	McCreary	M	202,080	(70,044)	(26,166)	(5,141)	100,729	1,639,786	1,740,515
51	Melita	T	1,759,211	(121,313)	-	1,615,854	3,253,752	(2,494,198)	759,554
52	Minitonas-Bowman	M	1,387,244	(1,421,779)	(5,665)	252,196	211,996	156,479	368,475
53	Minnedosa	T	1,652,568	(614,067)	(1,249)	(139,551)	897,701	3,888,584	4,786,285
54	Minto-Odanah	RM	762,986	(389,117)	(5,283)	(7,492)	361,094	3,373,839	3,734,933
55	Montcalm	RM	678,979	(573,589)	-	(50,489)	54,901	2,126,042	2,180,943
56	Morris	RM	1,107,373	(817,148)	(9,508)	(313,814)	(33,097)	3,347,790	3,314,693
57	Morris	T	1,020,368	(534,326)	74,222	(172,272)	387,992	1,376,130	1,764,122
58	Mossey River	M	332,028	(168,066)	(760,909)	(25,291)	(622,238)	1,769,985	1,147,747
59	Mountain	RM	609,161	(127,081)	-	(24,636)	457,444	2,452,621	2,910,065
60	Mystery Lake	LGD	29,135	8,128	-	-	37,263	1,316,467	1,353,730
61	Neepawa	T	2,535,681	(3,228,012)	13,809	(353,196)	(1,031,718)	9,522,474	8,490,756
62	Niverville	T	3,042,652	(2,624,887)	-	(142,290)	275,475	5,073,836	5,349,311
63	Norfolk Treherne	M	1,547,150	(2,374,046)	-	(6,165)	(833,061)	3,361,794	2,528,733
64	North Cypress-Langford	M	938,853	(663,648)	-	(41,154)	234,051	4,607,004	4,841,055
65	North Norfolk	M	1,774,911	(697,640)	534	(88,390)	989,415	5,667,030	6,656,445
66	Oakland-Wawanesa	M	725,934	(505,246)	1,600	(39,638)	182,650	1,611,376	1,794,026
67	Oakview	RM	1,291,713	(1,131,096)	2,730	(52,876)	110,471	4,462,463	4,572,934
68	Pembina	M	1,436,443	(667,548)	-	(139,182)	629,713	3,499,233	4,128,946
69	Pinawa	LGD	1,897,872	(1,680,034)	-	(104,085)	113,753	947,215	1,060,968
70	Piney	RM	553,986	(604,760)	(1,022)	-	(51,796)	2,363,973	2,312,177
71	Pipestone	RM	3,016,470	(2,911,224)	(178,622)	840,378	767,002	10,295,207	11,062,209
72	Powerview-Pine Falls	T	-	-	-	-	-	-	-
73	Prairie Lakes	RM	1,047,904	(715,225)	-	(65,196)	267,483	1,284,423	1,551,906
74	Prairie View	M	4,220,937	(3,609,348)	(62,804)	42,803	591,588	7,833,316	8,424,904
75	Reynolds	RM	526,267	(112,035)	-	-	414,232	3,794,649	4,208,881
76	Riding Mountain West	RM	(298,859)	(123,093)	-	(34,195)	(456,147)	3,044,335	2,588,188
77	Riverdale	M	3,609,973	(3,233,342)	89,673	(137,846)	328,458	1,600,820	1,929,278
78	Roblin	M	(319,693)	(611,942)	-	90,134	(841,501)	3,639,265	2,797,764
79	Roland	RM	376,266	(26,121)	13,841	(74,047)	289,939	1,799,255	2,089,194

CONSOLIDATED STATEMENT OF CASH FLOWS AS AT DECEMBER 31, 2016

#	Municipalities	Type	Operating Transactions	Capital Transactions	Investing Transactions	Financing Transactions	Increase (Decrease) in Cash and Temporary Investments	Cash and Temporary Investments, Beginning of Year	Cash and Temporary Investments, End of Year
80	Rosedale	RM	455,491	(24,327)	-	(32,256)	398,908	2,811,382	3,210,290
81	Rosburn	M	211,018	(504,244)	4,796	(341)	(288,771)	1,958,606	1,669,835
82	Rosser	RM	(3,352,794)	(1,267,390)	(280,370)	5,883,586	983,032	3,224,264	4,207,296
83	Russell-Binscarth	M	818,634	(829,329)	-	30,440	19,745	3,015,638	3,035,383
84	Sifton	RM	(388,470)	(463,068)	-	(33,000)	(884,538)	3,287,710	2,403,172
85	Snow Lake	T	3,060,411	(2,645,530)	(665)	(88,061)	326,155	2,073,042	2,399,197
86	Souris-Glenwood	M	2,324,139	(2,314,733)	45,000	(145,141)	(90,735)	1,145,336	1,054,601
87	St. François Xavier	RM	1,447,064	(1,165,956)	20,838	(78,879)	223,067	1,731,002	1,954,069
88	St. Laurent	RM	677,574	(557,695)	-	4,428	124,307	1,171,323	241,630
89	St. Pierre-Jolys	V	707,282	(506,601)	-	50,380	251,061	726,165	977,226
90	Ste. Anne	T	1,496,791	(1,274,415)	-	(194,645)	27,731	1,871,197	1,898,928
91	Ste. Rose	M	878,338	(238,287)	(49)	23,906	663,908	1,651,141	2,315,049
92	Stonewall	T	5,588,019	(3,405,535)	(1,739)	(311,666)	1,869,079	1,050,604	2,919,683
93	Stuartburn	RM	(63,337)	(201,940)	-	-	(265,277)	1,997,346	1,732,069
94	Swan River	T	2,485,710	(1,427,713)	85,410	(484,031)	659,376	3,305,870	3,965,246
95	Swan Valley West	M	200,203	(721,862)	2,801	(118,698)	(637,556)	2,075,530	1,437,974
96	Teulon	T	(2,662)	(122,640)	57,008	(36,008)	(104,302)	1,272,429	1,168,127
97	Thompson	RM	463,708	(506,643)	(49,533)	(69,534)	(162,002)	1,317,891	1,155,889
98	Two Borders	M	4,060,675	(6,298,382)	47,566	(52,567)	(2,242,708)	4,990,093	2,747,385
99	Victoria	RM	746,533	(125,258)	175,596	(15,246)	781,625	2,379,535	3,161,160
100	Victoria Beach	RM	821,572	(734,717)	-	(165,485)	(78,630)	1,274,320	1,195,690
101	Virten	T	2,479,779	(1,559,003)	(25,981)	(451,703)	443,092	9,583,223	10,026,315
102	Wallace-Woodworth	RM	5,840,280	(5,588,567)	-	(684,421)	(432,708)	10,428,610	9,995,902
103	West Interlake	RM	(378,699)	(529,642.00)	(1,575)	1,518,169	608,253	1,506,551	2,114,804
104	Westlake-Gladstone	M	865,421	(840,195)	(6,732)	58,003	76,497	3,838,151	3,914,648
105	Whitehead	RM	1,523,564	(1,575,593)	-	371,626	319,597	1,194,722	1,514,319
106	Whittemouth	RM	7,907	(436,241)	-	826,401	398,067	1,666,780	2,064,847
107	Winnipeg Beach	T	730,714	(2,956,149)	-	649,036	(1,576,399)	1,718,655	142,256
108	Woodlands	RM	2,141,342	(1,931,745)	-	(42,947)	166,650	4,781,137	4,947,787
109	Yellowhead	RM	634,916	(492,133)	16,023	87,005	245,811	3,392,491	3,638,302
Population over 5,000									
110	Brokenhead	RM	2,321,010	(3,326,511)	-	(304,303)	(1,309,804)	3,530,187	2,220,383
111	East St. Paul	RM	4,610,259	(3,464,961)	-	(354,287)	791,011	15,114,241	15,905,252
112	Gimli	RM	6,540,771	(3,151,792)	-	2,836,136	6,225,115	8,697,985	14,923,100
113	Hanover	RM	4,765,248	(4,258,036)	230,573	(982,580)	(244,795)	10,944,433	10,699,638
114	La Broquerie	RM	1,631,800	(1,355,120)	-	(528,174)	(251,494)	2,099,474	1,847,980
115	MacDonald	RM	11,274,387	(8,425,107)	-	(830,555)	2,018,725	14,030,261	16,048,986
116	Portage la Prairie	RM	6,275,607	(4,784,885)	-	(2,329,373)	(838,651)	7,291,912	6,453,261
117	Rhineland	M	2,068,836	(129,205)	(12,193)	1,176,581	3,104,019	3,027,636	6,131,655
118	Ritchot	RM	1,398,818	(1,661,914)	(1,492,710)	(215,819)	(1,971,625)	9,038,272	7,066,647
119	Rockwood	RM	1,180,889	(1,762,241)	25,203	1,045,766	489,617	6,620,059	7,109,676
120	Springfield	RM	8,473,114	(8,391,922)	-	(505,509)	(424,317)	18,579,905	18,155,588
121	St. Andrews	RM	3,298,808	(4,611,255)	26,038	1,185,831	(100,578)	7,216,881	7,116,303
122	St. Clements	RM	5,161,189	(2,763,868)	4,011	14,320,180	16,721,512	(16,075,897)	645,615
123	Ste. Anne	RM	1,278,747	(374,531)	-	(50,000)	854,216	3,152,553	4,006,769
124	Stanley	RM	3,399,841	(1,957,056)	-	(2,174)	1,440,611	2,450,949	3,891,560
125	Taché	RM	5,263,226	(7,198,050)	-	(221,831)	(2,156,655)	11,262,527	9,105,872
126	The Pas	T	2,780,846	(909,432)	(189,293)	(464,494)	1,217,627	6,354,715	7,572,342
127	West St. Paul	RM	9,422,248	(8,440,430)	-	(446,175)	535,643	3,880,147	4,415,790
Cities									
128	Brandon	C	19,447,328	(29,273,122)	(8,983,898)	11,225,148	(7,584,544)	9,578,064	1,993,520
129	Dauphin	C	3,053,969	(2,603,188)	(324)	402,425	852,882	8,377,444	9,230,326
130	Flin Flon	C	4,426,615	(126,981)	(28,350)	(699,900)	3,571,384	231,894	3,803,278
131	Morden	C	3,749,228	(2,517,894)	-	(457,992)	773,342	8,657,632	9,430,974
132	Portage la Prairie	C	10,628,306	(6,266,907)	(253,398)	(2,049,702)	2,058,299	18,724,929	20,783,228
133	Selkirk	C	6,805,467	(4,646,039)	4,647	(566,610)	1,597,465	14,448,343	16,045,808
134	Steinbach	C	11,622,182	(9,728,639)	(35,562)	209,433	2,067,414	14,209,145	16,276,559
135	Thompson	C	10,154,407	(6,491,061)	14,231	(1,406,458)	2,271,119	10,792,219	13,063,338
136	Winkler	C	5,565,828	(4,842,616)	(263,467)	(902,406)	(442,661)	7,750,221	7,307,560
137	Winnipeg	C	395,979,000	(405,190,000)	8,988,000	63,067,000	44,868,000	348,995,000	393,863,000

Summary

Municipalities (excluding Cities)									
Populations 5,000 and under		143,863,173	(132,364,120)	(574,595)	12,773,614	23,698,072	278,956,142	302,654,214	
Populations over 5,000		81,145,644	(66,966,316)	(1,408,371)	13,329,220	26,100,177	117,216,240	143,316,417	
Sub-total		225,008,817	(199,330,436)	(1,982,966)	26,102,834	49,798,249	396,172,382	445,970,631	
Cities (excluding Winnipeg)		75,453,330	(66,496,447)	(9,546,121)	5,753,938	5,164,700	92,769,891	97,934,591	
City of Winnipeg		395,979,000	(405,190,000)	8,988,000	63,067,000	44,868,000	348,995,000	393,863,000	
Total		696,441,147	(671,016,883)	(20,517,087)	94,923,772	99,830,949	837,937,273	937,768,222	

GENERAL OPERATING FUND EXPENSES AS AT DECEMBER 31, 2016

#	Municipalities	Type	General Government Services				Protective Services				
			Legislative	General Administrative	Other	Total General Government Services	Police	Fire	Emergency Measures	Other	Total Protective Services
	Populations 5,000 and under										
1	Alexander	RM	168,392	987,239	-	1,155,631	151,843	472,561	13,069	68,796	706,269
2	Alonsa	RM	82,726	230,435	1,237	314,398	80,454	-	4,851	63,409	148,714
3	Altona	T	123,936	523,743	243,438	891,117	1,012,095	251,666	36,009	156,592	1,456,362
4	Arborg	T	22,464	175,419	56,453	254,336	149,794	101,629	5,401	27,800	284,624
5	Argyle	RM	34,314	243,873	77,821	356,008	-	52,711	5,841	344	58,896
6	Armstrong	RM	-	-	-	-	-	-	-	-	-
7	Beausejour	T	83,924	457,158	217,909	758,991	477,706	298,898	27,100	70,754	874,458
8	Bifrost-Riverton	M	120,622	527,524	106,665	754,811	-	238,010	-	2,355	240,365
9	Boissevain-Morton	M	152,056	395,258	181,717	729,031	257,018	108,218	8,912	7,340	381,488
10	Brenda-Waskada	M	52,328	322,613	26,080	401,021	-	92,897	5,659	10,960	109,516
11	Carberry	T	65,466	208,697	49,489	323,652	204,320	131,846	9,312	1,613	347,091
12	Carman	T	102,856	339,534	159,263	601,653	354,261	258,409	10,752	6,473	629,895
13	Cartier	RM	114,232	577,052	21,124	712,408	-	230,158	12,749	126,679	369,586
14	Cartwright-Roblin	M	66,798	322,664	116,559	506,021	-	36,169	7,568	910,259	953,996
15	Churchill	T	42,550	587,590	2,385,262	3,015,402	-	122,554	6,813	19,151	148,518
16	Clanwilliam-Erickson	M	40,907	251,388	44,274	336,569	-	126,114	3,708	3,805	133,627
17	Coldwell	RM	62,259	225,694	-	287,953	-	53,079	25,808	7,980	86,867
18	Cornwallis	RM	55,444	311,426	103,805	470,675	85,444	163,657	18,517	18,408	286,026
19	Dauphin	RM	91,677	487,003	58,144	636,824	-	180,799	3,580	16,125	200,504
20	De Salaberry	RM	57,186	532,919	196,864	786,969	-	115,534	88,550	33,967	238,051
21	Deloraine-Winchester	M	99,005	415,878	120,582	635,465	149,794	98,156	12,890	84,593	345,433
22	Dufferin	RM	108,158	249,365	712,022	1,069,545	-	107,817	5,376	1,773	114,966
23	Dunnottar	V	65,861	294,216	34,890	394,967	-	38,080	1,494	43,603	83,177
24	Elice-Archie	RM	97,863	414,026	49,905	561,794	-	59,950	4,047	50,869	114,866
25	Elton	RM	92,553	263,842	27,783	384,178	-	47,040	217	2,916	50,173
26	Emerson-Franklin	M	139,538	380,982	218,327	738,847	-	296,769	5,133	60,156	362,058
27	Ethelbert	M	29,650	319,045	5,099	353,794	-	55,149	2,403	9,571	67,123
28	Fisher	RM	-	-	-	-	-	-	-	-	-
29	Gilbert Plains	M	107,181	402,532	12,895	522,608	150,036	74,123	8,517	46,779	279,455
30	Gillam	T	78,482	671,594	833,034	1,583,110	778,123	66,537	178,880	122,734	1,146,274
31	Glenboro-South Cypress	M	130,457	344,986	106,181	581,624	1,500	106,074	5,665	3,630	116,869
32	Glenella-Lansdowne	M	72,253	258,471	23,293	354,017	-	47,619	9,007	23,909	80,535
33	Grahamdale	RM	82,881	272,494	128,718	484,093	-	144,295	12,302	-	156,597
34	Grand Rapids	T	46,308	276,463	27,998	350,769	-	81,089	3,740	121	84,950
35	Grandview	M	106,632	322,596	87,497	516,725	149,794	102,524	3,646	21,196	277,160
36	Grassland	M	118,190	386,536	91,561	596,287	-	100,259	12,160	-	112,419
37	Grey	RM	94,856	1,044,792	68,358	1,208,006	-	199,798	120	53,493	253,411
38	Hamiota	M	85,743	339,245	83,640	508,628	149,794	84,075	4,920	5,125	243,914
39	Harrison Park	M	122,638	665,251	29,818	817,707	-	150,184	11,235	27,516	188,935
40	Headingley	RM	65,341	1,041,403	73,334	1,180,078	-	291,336	11,672	4,800	307,808
41	Kelsey	RM	-	-	-	-	-	-	-	-	-
42	Killarney-Turtle Mountain	M	125,845	442,148	109,290	677,283	332,943	188,608	13,140	7,020	541,711
43	Lac du Bonnet	RM	95,536	356,557	410,619	862,712	54,118	169,290	20,580	52,271	296,259
44	Lac du Bonnet	T	42,951	232,771	125,319	401,041	149,794	27,979	10,008	40,634	228,415
45	Lakeshore	RM	78,342	467,806	25,218	571,366	-	87,351	1,200	42,394	130,945
46	Leaf Rapids	T	33,165	298,630	62,375	394,170	14,754	27,317	2,708	31,491	76,270
47	Lorne	M	128,962	566,999	52,414	748,375	-	261,728	13,501	-	275,229
48	Louise	M	91,884	427,687	26,206	545,777	-	122,087	9,314	67,690	199,091
49	Lynn Lake	T	11,887	243,528	21,056	276,471	-	35,533	-	34,244	69,777
50	McCreary	M	51,000	142,365	50,792	244,157	-	41,599	7,051	5,301	53,951
51	Melita	T	49,325	221,413	121,077	391,815	149,794	63,369	203,710	10,190	427,063
52	Minitonas-Bowsman	M	81,136	298,875	121,906	501,917	-	106,625	11,635	3,325	121,585
53	Minnedosa	T	94,640	407,895	625,990	1,128,525	399,489	244,141	15,933	14,761	674,324
54	Minto-Odanah	RM	68,999	230,057	16,593	315,649	-	50,156	4,706	-	54,862
55	Montcalm	RM	48,974	395,970	127,747	572,691	-	143,634	5,000	27,445	176,079
56	Morris	RM	119,100	502,647	166,791	788,538	-	198,854	14,042	124,608	337,504
57	Morris	T	85,693	403,059	197,925	686,677	204,519	104,887	9,345	101,216	419,967
58	Mossey River	M	54,768	286,232	10,880	351,880	-	75,511	7,331	338,622	421,464
59	Mountain	RM	111,493	379,868	13,902	505,263	-	90,047	7,509	21,690	119,246
60	Mystery Lake	LGD	24,369	-	-	24,369	-	-	-	-	-
61	Neepawa	T	63,560	594,031	260,731	918,322	582,372	208,125	45,323	33,047	868,867
62	Niverville	T	81,740	710,186	10,813	802,739	203,607	265,328	-	28,988	497,923
63	Norfolk Treherne	M	60,061	608,326	-	668,387	-	168,177	7,228	1,104	176,509
64	North Cypress-Langford	M	103,107	374,423	78,157	555,687	4,294	135,076	12,972	986	153,328
65	North Norfolk	M	107,686	480,902	148,659	737,247	149,794	167,926	20,060	75,038	412,818
66	Oakland-Wawanesa	M	50,686	638,348	26,875	715,909	320	99,473	6,556	93,143	199,492
67	Oakview	RM	80,668	415,330	17,166	513,164	-	146,254	5,780	1,006	153,040
68	Pembina	M	114,356	414,821	114,504	643,681	149,794	145,169	16,265	82,604	393,832
69	Pinawa	LGD	79,338	498,738	75,597	653,673	235,151	132,495	21,138	21,422	410,206
70	Piney	RM	58,214	297,810	25,088	381,112	172	143,069	9,205	137,167	289,613
71	Pipestone	RM	145,725	582,033	304,835	1,032,593	-	188,187	45,298	35,984	269,469
72	Powerview-Pine Falls	T	-	-	-	-	-	-	-	-	-
73	Prairie Lakes	RM	103,544	346,315	331,428	781,287	200	154,072	4,282	1,055	159,609
74	Prairie View	M	97,402	722,023	74,512	893,937	-	160,560	21,182	25,779	207,521
75	Reynolds	RM	68,735	251,095	47,175	367,005	129	171,029	3,266	3,675	178,099
76	Riding Mountain West	RM	156,276	531,003	19,884	707,163	-	123,388	5,310	28,545	157,243
77	Riverdale	M	75,673	435,481	43,237	554,391	362,028	63,928	8,332	67,679	501,967
78	Roblin	M	139,869	750,210	20,148	910,227	246,837	185,832	13,445	38,368	484,482
79	Roland	RM	32,067	193,627	-	225,694	-	82,325	3,858	15,187	101,370

GENERAL OPERATING FUND EXPENSES AS AT DECEMBER 31, 2016

Transportation Services					Environmental Health Services	Public Health & Welfare Services	Regional Planning & Development	Resource Conservation & Industrial Development	Recreation & Cultural Services	Total Expenses	#
Roads, Streets & Bridges	Air Transport	Public Transit	Other	Total Transportation Services							
2,038,560	-	-	-	2,038,560	419,226	36,683	62,852	3,850	296,520	4,719,591	1
1,018,175	-	-	-	1,018,175	127,844	14,162	10,797	108,420	84,498	1,827,008	2
1,376,220	3,277	-	1,193	1,380,690	621,146	92,890	11,879	421,719	1,767,658	6,643,461	3
435,565	-	-	-	435,565	101,766	46,018	26,054	51,610	239,527	1,439,500	4
926,590	-	2,000	-	928,590	81,101	9,689	44,239	76,608	114,630	1,669,761	5
-	-	-	-	-	-	-	-	-	-	-	6
2,087,392	-	-	-	2,087,392	298,409	20,602	65,128	54,897	1,302,211	5,462,088	7
2,349,525	-	-	-	2,349,525	163,142	16,916	18,700	154,447	323,215	4,021,121	8
1,664,287	-	28,281	-	1,692,568	302,095	43,207	108,679	231,509	603,078	4,091,655	9
1,354,329	-	-	-	1,354,329	86,951	23,775	13,835	46,572	1,333,945	3,369,944	10
478,110	-	8,500	-	486,610	219,838	53,255	17,833	25,360	455,300	1,928,939	11
1,194,461	8,862	20,000	-	1,223,323	546,732	97,080	119,161	140,518	1,191,297	4,549,659	12
1,486,242	-	-	-	1,486,242	167,938	49,999	(2,145)	138,092	103,781	3,025,901	13
1,060,050	-	-	-	1,060,050	157,836	22,648	57,529	101,196	269,301	3,128,577	14
1,150,430	-	-	-	1,150,430	365,758	17,375	-	91,983	199,787	4,989,253	15
574,291	-	-	-	574,291	93,710	4,366	23,347	13,113	82,022	1,261,045	16
908,312	-	10,362	-	918,674	200,250	10,391	50,089	54,140	101,428	1,709,792	17
1,139,342	-	-	-	1,139,342	274,534	8,062	107,522	55,909	3,240	2,345,310	18
1,715,806	-	-	-	1,715,806	102,622	1,375	8,016	118,970	363,121	3,147,238	19
967,498	-	-	257,665	1,225,163	272,036	4,079	1,505	198,889	149,055	2,875,747	20
1,466,539	7,026	41,237	-	1,514,802	56,451	55,495	19,844	117,273	496,035	3,240,798	21
1,328,706	-	-	-	1,328,706	13,656	80,433	-	259,249	625,651	3,492,206	22
370,788	-	-	43,051	413,839	152,878	11,553	21,110	87,001	67,266	1,231,791	23
1,211,780	-	-	46,673	1,258,453	72,120	7,038	27,588	64,677	45,780	2,152,316	24
685,412	-	-	-	685,412	91,823	1,653	47,485	37,554	6,900	1,305,178	25
1,808,092	-	-	-	1,808,092	234,188	6,662	70,990	71,864	77,410	3,370,111	26
755,897	-	-	-	755,897	58,499	13,934	7,405	40,138	17,941	1,314,731	27
-	-	-	-	-	-	-	-	-	-	-	28
1,350,394	-	-	-	1,350,394	311,265	3,769	15,017	54,047	188,883	2,725,438	29
2,005,001	171,097	-	198,721	2,374,819	65,569	3,012	15,692	-	1,920,794	7,109,270	30
790,247	-	-	-	790,247	143,399	22,245	16,026	92,611	170,918	1,933,939	31
1,105,320	-	-	-	1,105,320	87,145	17,297	22,748	56,228	173,116	1,896,406	32
1,216,437	-	-	-	1,216,437	137,482	15,197	-	74,888	16,832	2,101,526	33
213,040	-	-	-	213,040	45,940	6,150	15,880	-	313,906	1,030,635	34
1,295,832	-	4,000	-	1,299,832	128,474	187,076	56,621	31,411	311,632	2,808,931	35
1,414,976	-	-	-	1,414,976	138,933	11,181	50,804	176,660	236,923	2,738,183	36
1,744,818	-	-	-	1,744,818	189,825	4,047	-	190,815	106,164	3,697,086	37
1,250,552	-	-	-	1,250,552	104,104	22,066	70,584	78,572	455,506	2,733,926	38
2,022,520	-	-	-	2,022,520	344,245	95,468	140,858	48,542	74,190	3,732,465	39
1,369,672	-	-	-	1,369,672	140,015	77	182,591	156,882	479,149	3,816,272	40
-	-	-	-	-	-	-	-	-	-	-	41
973,579	-	8,548	-	982,127	438,358	193,212	46,391	217,752	1,727,837	4,824,671	42
2,410,504	-	-	-	2,410,504	415,149	14,947	19,250	56,279	170,452	4,245,552	43
399,173	2,005	-	-	401,178	124,782	2,800	28,558	5,577	129,959	1,322,310	44
1,130,468	-	16,704	-	1,147,172	159,263	4,753	5,341	151,413	184,039	2,354,292	45
216,461	22,694	-	26,785	265,940	76,025	-	21,772	-	26,277	860,454	46
2,133,647	-	-	-	2,133,647	280,090	10,511	55,179	166,162	303,340	3,972,533	47
1,260,568	-	-	-	1,260,568	356,706	54,683	45,561	109,813	296,152	2,868,351	48
124,123	118,412	-	103,441	345,976	56,578	-	21,324	41,828	172,173	984,127	49
469,475	2,342	-	-	471,817	99,880	9,091	8,684	67,248	167,916	1,122,744	50
690,306	-	-	-	690,306	125,337	18,000	12,247	52,124	291,643	2,008,535	51
1,936,994	19,814	25,000	-	1,981,808	108,752	51,454	2,600	55,318	171,215	2,994,649	52
853,993	-	-	-	853,993	336,562	165,501	78,242	175,866	423,162	3,836,175	53
986,979	-	-	-	986,979	32,111	7,970	20,617	55,162	60,281	1,533,631	54
1,196,540	-	-	-	1,196,540	116,413	12,027	858	59,427	303,037	2,437,072	55
2,648,670	-	-	-	2,648,670	188,568	2,168	11,225	94,863	205,876	4,277,412	56
846,209	-	-	-	846,209	207,382	42,168	76,066	61,746	722,454	3,062,669	57
713,097	-	5,000	-	718,097	75,554	5,650	11,909	78,603	149,373	1,812,530	58
637,446	-	-	-	637,446	166,395	17,911	41,034	124,407	63,049	1,674,751	59
-	-	-	-	-	944	-	-	-	-	25,313	60
1,177,421	25,760	-	-	1,203,181	711,411	257,504	32,895	140,269	528,601	4,661,050	61
1,409,048	-	-	28,172	1,437,220	391,761	15,890	24,731	80,580	654,217	3,905,061	62
1,101,402	9,945	22,200	-	1,133,547	141,244	11,984	14,390	109,422	281,760	2,537,243	63
1,977,171	-	8,800	-	1,985,971	259,611	74,998	19,900	120,873	771,179	3,941,547	64
1,266,380	-	-	25,999	1,292,379	232,098	21,399	15,840	214,361	520,986	3,447,128	65
953,146	-	-	-	953,146	151,490	18,753	16,479	40,215	83,714	2,179,198	66
1,484,115	-	-	-	1,484,115	136,085	50,439	66,023	117,940	146,956	2,667,762	67
1,924,442	-	-	463,802	2,388,244	200,550	14,014	-	156,745	173,268	3,970,334	68
653,722	-	-	-	653,722	233,702	21,211	375	233,362	735,725	2,941,976	69
841,355	10,154	-	-	851,509	144,185	14,916	7,147	85,286	101,521	1,875,289	70
3,216,046	-	5,257	-	3,221,303	329,783	17,873	27,912	423,146	590,724	5,912,803	71
-	-	-	-	-	-	-	-	-	-	-	72
1,104,958	-	-	-	1,104,958	114,467	1,537	64,677	100,696	71,390	2,398,621	73
4,176,915	-	-	-	4,176,915	289,234	43,025	66,188	276,842	297,289	6,250,951	74
459,634	-	-	-	459,634	92,821	20,497	30,367	1,069	-	1,149,492	75
5,624,398	-	-	-	5,624,398	103,930	998	-	63,960	32,014	6,689,706	76
923,007	-	-	-	923,007	183,019	17,903	44,633	57,594	919,535	3,202,049	77
2,272,986	24,950	8,728	11,389	2,318,053	373,766	20,846	92,964	273,790	458,344	4,932,472	78
922,161	-	-	-	922,161	59,284	8,396	1,529	10,920	126,897	1,456,251	79

GENERAL OPERATING FUND EXPENSES AS AT DECEMBER 31, 2016

#	Municipalities	Type	General Government Services				Protective Services				
			Legislative	General Administrative	Other	Total General Government Services	Police	Fire	Emergency Measures	Other	Total Protective Services
80	Rosedale	RM	48,524	319,572	-	368,096	8,588	50,770	-	15,295	74,653
81	Rosburn	M	99,954	294,011	28,895	422,860	-	51,115	7,407	25,098	83,620
82	Rosser	RM	85,003	614,625	126,845	826,473	-	409,387	18,922	13,795	442,104
83	Russell-Binscarth	M	133,386	598,883	49,916	782,185	266,224	219,748	9,338	120,985	616,295
84	Sifton	RM	49,600	328,930	107,988	486,518	30,000	77,170	11,450	71,987	190,607
85	Snow Lake	T	44,760	469,859	309,245	823,864	-	93,920	5,922	2,169	102,011
86	Souris-Glenwood	M	56,915	383,189	118,100	558,204	243,034	228,746	76,380	35,545	583,705
87	St. François Xavier	RM	56,440	345,311	-	401,751	-	136,502	17,492	-	153,994
88	St. Laurent	RM	63,107	378,221	16,349	457,677	-	69,211	33,527	81,952	184,690
89	St. Pierre-Jolys	V	46,127	222,811	95,966	364,904	151,741	34,169	1,928	17,952	205,790
90	Ste. Anne	T	39,732	303,706	168,667	512,105	507,317	194,465	-	64,272	766,054
91	Ste. Rose	M	47,296	373,815	15,096	436,207	149,794	90,047	6,924	13,751	260,516
92	Stonewall	T	57,741	627,045	289,445	974,231	479,639	120,634	17,653	73,181	691,107
93	Stuartburn	RM	60,630	381,451	-	442,081	-	96,990	43,319	12,082	152,391
94	Swan River	T	119,798	570,290	18,502	708,590	991,736	230,074	6,033	188,175	1,416,018
95	Swan Valley West	M	122,340	527,366	184,583	834,289	-	126,063	14,948	20,061	161,072
96	Teulon	T	32,885	278,703	170,645	482,233	149,794	72,776	20,437	23,307	266,314
97	Thompson	RM	82,877	228,075	10,515	321,467	-	72,655	20,297	6,036	98,988
98	Two Borders	M	201,442	619,080	46,919	867,441	-	122,338	11,304	1,953,495	2,087,137
99	Victoria	RM	73,606	423,557	6,895	504,058	-	110,173	6,517	16,223	132,913
100	Victoria Beach	RM	87,942	359,197	83,216	530,355	218,545	198,784	6,214	109,110	532,653
101	Virten	T	90,001	520,938	118,619	729,558	546,146	215,994	9,360	30,735	802,235
102	Wallace-Woodworth	RM	191,737	1,175,627	79,333	1,446,697	-	277,555	19,913	88,465	385,933
103	West Interlake	RM	124,009	525,222.00	20,746	669,977	-	78,315	145,383	42,624	266,322
104	Westlake-Gladstone	M	76,489	644,868	175,977	897,334	148,137	88,306	24,128	57,356	317,927
105	Whitehead	RM	61,880	325,377	13,149	400,406	367	136,523	-	188,099	324,989
106	Whitemouth	RM	76,107	206,812	157,239	440,158	-	75,219	96,236	27,979	199,434
107	Winnipeg Beach	T	63,308	377,690	-	440,998	149,794	158,744	10,139	41,332	360,009
108	Woodlands	RM	148,198	514,092	68,872	731,162	-	153,848	5,000	183,143	341,991
109	Yellowhead	RM	100,710	473,792	122,015	696,517	-	153,899	15,668	1,343	170,910
	Population over 5,000										
110	Brokenhead	RM	132,933	691,964	57,686	882,583	-	180,648	3,579	37,552	221,779
111	East St. Paul	RM	249,199	782,698	770,439	1,802,336	49,885	648,447	36,811	1,469	736,612
112	Gimli	RM	182,765	961,223	-	1,143,988	452,302	298,687	-	55,485	806,474
113	Hanover	RM	267,262	1,255,608	114,118	1,636,988	-	829,676	6,384	179,278	1,015,338
114	La Broquerie	RM	162,165	991,235	115,929	1,269,329	51,917	136,436	41,806	107,691	337,850
115	MacDonald	RM	191,541	1,223,110	22,720	1,437,371	-	273,527	24,721	72,752	371,000
116	Portage la Prairie	RM	211,703	662,844	318,949	1,193,496	17,180	596,698	25,317	1,751,158	2,390,353
117	Rhineland	M	160,656	858,331	296,385	1,315,372	165,972	308,320	5,992	66,980	547,264
118	Ritchot	RM	171,422	925,706	62,176	1,159,304	26,393	311,791	45,638	147,778	531,600
119	Rockwood	RM	150,770	767,321	67,678	985,769	-	495,292	19,302	36,500	551,094
120	Springfield	RM	302,029	1,699,349	705,863	2,707,241	257,123	630,668	60,498	791,794	1,740,083
121	St. Andrews	RM	291,322	993,921	354,279	1,639,522	106,080	990,416	23,014	105,520	1,225,030
122	St. Clements	RM	297,705	1,187,505	376,024	1,861,234	139,546	534,036	84,708	337,641	1,095,931
123	Ste. Anne	RM	189,719	463,501	165,029	818,249	-	252,564	28,844	105,439	386,847
124	Stanley	RM	79,002	628,295	297,072	1,004,369	-	558,531	103,561	38,909	701,001
125	Taché	RM	267,176	857,186	44,094	1,168,456	8,154	423,836	62,697	133,962	628,649
126	The Pas	T	88,047	1,232,622	366,636	1,687,305	2,322,363	370,375	29,845	93,845	2,816,428
127	West St. Paul	RM	177,987	1,125,509	250,352	1,553,848	-	469,813	35,734	237,430	742,977
	Cities										
128	Brandon	C	413,141	7,508,646	1,849,707	9,771,494	16,414,702	9,141,397	3,227,320	1,491,556	30,274,975
129	Dauphin	C	101,360	807,437	411,857	1,320,654	1,784,854	447,294	4,746	334,467	2,571,361
130	Flin Flon	C	166,542	1,457,316	1,042,433	2,666,291	1,474,599	522,403	3,859	89,605	2,090,466
131	Morden	C	166,611	862,351	159,224	1,188,186	1,901,678	561,332	-	11,486	2,474,496
132	Portage la Prairie	C	171,112	1,603,585	153,636	1,928,333	3,574,695	1,824,376	55,305	79,004	5,533,380
133	Selkirk	C	163,168	1,091,395	1,130,586	2,385,149	2,395,413	474,004	82,432	365,118	3,316,967
134	Steinbach	C	173,411	2,186,655	1,722,814	4,082,880	2,038,190	863,465	25,010	550,563	3,477,228
135	Thompson	C	291,619	2,369,770	996,503	3,657,892	4,342,612	1,177,722	-	3,688,831	9,209,165
136	Winkler	C	113,623	835,314	429,051	1,377,988	2,740,632	709,484	13,288	526,575	3,989,979
137	Winnipeg	C	3,383,000	125,776,000	14,927,000	144,086,000	284,494,000	191,075,000	-	-	475,569,000

Summary

	Municipalities (excluding Cities)									
	Populations 5,000 and under	8,843,047	44,632,270	13,269,685	66,745,002	11,432,941	14,109,052	1,855,675	7,254,820	34,652,488
	Populations over 5,000	3,573,403	17,307,928	4,385,429	25,266,760	3,596,915	8,309,761	638,451	4,301,183	16,846,310
	Sub-total	12,416,450	61,940,198	17,655,114	92,011,762	15,029,856	22,418,813	2,494,126	11,556,003	51,498,798
	Cities (excluding Winnipeg)	1,760,587	18,722,469	7,895,811	28,378,867	36,667,375	15,721,477	3,411,960	7,137,205	62,938,017
	City of Winnipeg	3,383,000	125,776,000	14,927,000	144,086,000	284,494,000	191,075,000	-	-	475,569,000
	Total	17,560,037	206,438,667	40,477,925	264,476,629	336,191,231	229,215,290	5,906,086	18,693,208	590,005,815

GENERAL OPERATING FUND EXPENSES AS AT DECEMBER 31, 2016

Transportation Services					Environmental Health Services	Public Health & Welfare Services	Regional Planning & Development	Resource Conservation & Industrial Development	Recreation & Cultural Services	Total Expenses	#
Roads, Streets & Bridges	Air Transport	Public Transit	Other	Total Transportation Services							
853,037	-	-	-	853,037	107,799	10,207	3,713	30,512	17,526	1,465,543	80
1,076,120	-	-	-	1,076,120	117,443	22,881	30,320	80,648	216,419	2,050,311	81
1,279,607	-	-	-	1,279,607	67,917	4,905	5,608,239	404,428	148,272	8,781,945	82
1,543,958	-	-	-	1,543,958	344,513	122,474	1,528	371,977	814,789	4,597,719	83
965,174	-	-	-	965,174	102,091	817	4,112	119,859	112,833	1,982,011	84
468,999	14,166	-	-	483,165	82,240	4,984	62,101	12,213	329,154	1,899,732	85
1,516,410	-	23,356	-	1,539,766	333,653	63,241	32,855	197,247	752,759	4,061,430	86
404,085	-	-	-	404,085	77,983	905	56,532	42,090	72,243	1,209,583	87
1,440,018	-	-	-	1,440,018	224,917	25,065	31,905	75,934	47,772	2,487,978	88
361,895	-	-	-	361,895	75,034	14,889	11,509	36,448	185,141	1,255,610	89
580,396	-	-	-	580,396	160,523	2,195	51,483	66,182	249,138	2,388,076	90
682,551	-	-	-	682,551	111,606	29,563	46,607	150,718	329,902	2,047,670	91
806,505	-	-	-	806,505	324,681	121,827	47,847	-	2,093,466	5,059,664	92
652,335	-	-	-	652,335	145,010	11,843	38,586	123,157	28,613	1,594,016	93
915,482	28,658	20,750	-	964,890	946,232	180,524	30,389	116,464	974,546	5,337,653	94
1,952,910	30,486	-	-	1,983,396	236,299	84,600	6,760	75,391	321,929	3,703,736	95
216,671	-	-	-	216,671	57,195	2,990	16,626	22,019	184,017	1,248,065	96
989,857	-	-	-	989,857	111,836	73,377	750	68,365	131,437	1,796,077	97
2,207,760	323,342	-	-	2,531,102	138,741	22,692	15,366	147,617	235,714	6,045,810	98
840,296	-	-	-	840,296	124,001	14,152	9,171	85,966	136,666	1,847,223	99
471,230	-	-	-	471,230	147,713	5,146	108,753	-	148,341	1,944,191	100
1,129,162	52,294	-	-	1,181,456	1,130,945	31,418	83,334	136,344	1,977,290	6,072,580	101
5,217,801	12,000	-	-	5,229,801	306,951	30,193	98,323	291,968	256,623	8,046,489	102
912,887	-	-	-	912,887	272,342	57,902	36,103	70,629	81,839	2,368,001	103
2,761,883	1,455	-	-	2,763,338	296,539	6,866	18,202	156,346	242,848	4,699,400	104
762,866	-	-	-	762,866	44,973	13,492	6,288	63,073	36,694	1,652,781	105
889,115	-	-	-	889,115	85,446	34,822	23,933	44,801	53,256	1,770,965	106
701,424	-	-	-	701,424	128,002	5,076	20,009	47,824	286,919	1,990,261	107
1,616,438	-	26,939	328,458	1,971,835	224,400	27,583	69,283	140,695	288,749	3,795,698	108
1,965,761	(5,042)	11,300	4,147	1,976,166	295,399	121,063	65,223	119,543	319,804	3,764,625	109
1,522,660	-	-	-	1,522,660	142,063	52,515	46,147	127,659	291,699	3,287,105	110
3,355,418	-	-	-	3,355,418	626,232	6,525	281,328	-	970,919	7,779,370	111
3,502,088	86,561	58,907	-	3,647,556	578,906	100,760	91,219	193,037	1,384,048	7,945,988	112
5,706,374	-	-	-	5,706,374	585,553	8,602	154,122	71,359	882,303	10,060,639	113
2,463,681	-	-	-	2,463,681	32,405	37,932	17,221	45,000	342,440	4,545,858	114
3,745,960	-	-	-	3,745,960	309,232	11,206	118,530	1,341,504	1,041,907	8,376,710	115
4,086,024	-	-	-	4,086,024	341,826	66,086	40,826	764,684	1,072,158	9,955,453	116
2,766,454	3,262	-	67,155	2,836,871	267,619	91,259	91,399	124,672	277,889	5,552,345	117
2,379,676	-	-	-	2,379,676	1,241,816	10,727	4,280	367,228	654,459	6,349,090	118
3,900,791	-	44,362	-	3,945,153	555,405	4,241	93,828	25,112	509,181	6,669,783	119
6,762,442	-	-	-	6,762,442	1,291,273	75,986	441,983	730,828	826,429	14,576,265	120
4,608,566	157,356	-	-	4,765,922	965,044	24,553	74,362	98,113	386,179	9,178,725	121
4,033,955	-	-	-	4,033,955	1,213,546	48,061	117,461	53,348	294,059	8,717,595	122
1,268,210	-	-	-	1,268,210	125,473	28,158	5,194	25,046	-	2,657,177	123
3,067,562	-	-	-	3,067,562	10,606	176,198	114,438	342,547	209,567	5,626,288	124
2,224,191	-	-	-	2,224,191	872,093	55,949	141,538	90,795	439,555	5,621,226	125
1,390,484	1,335,710	-	-	2,726,194	654,172	72,520	9,567	42,658	2,080,148	10,088,992	126
1,797,747	-	-	-	1,797,747	431,619	17,428	264,371	12,017	695,929	5,515,936	127
13,504,845	1,252,945	5,447,978	-	20,205,768	5,085,077	689,716	2,424,225	1,644,550	9,407,234	79,503,039	128
1,415,816	113,588	-	939,273	2,468,677	981,118	33,782	158,220	449,500	1,890,811	9,874,123	129
2,858,474	925,917	338,653	-	4,123,044	755,309	60,284	234,766	33,107	2,654,461	12,617,728	130
2,535,030	-	-	-	2,535,030	1,198,775	127,601	728	988,219	3,350,066	11,863,101	131
2,242,845	-	28,304	-	2,271,149	735,703	306,605	383,768	404,170	4,010,332	15,573,440	132
2,564,528	-	262,884	-	2,827,412	964,714	134,257	59,035	406,337	3,039,968	13,133,839	133
7,952,574	27,930	77,254	-	8,057,758	2,575,691	122,553	358,641	214,303	3,923,476	22,812,530	134
3,154,072	-	538,557	-	3,692,629	1,304,578	227,457	24,491	122,240	4,597,874	22,836,326	135
3,566,635	-	-	-	3,566,635	895,285	133,636	495,436	417,639	2,671,612	13,548,210	136
243,783,000	-	69,919,000	-	313,702,000	27,952,000	-	46,352,000	-	111,279,000	1,118,940,000	137

134,630,380	883,697	296,962	1,539,496	137,350,535	21,454,659	3,529,646	9,195,021	11,105,330	37,905,664	321,938,345	
58,582,283	1,582,889	103,269	67,155	60,335,596	10,244,883	888,706	2,107,814	4,455,607	12,358,869	132,504,545	
193,212,663	2,466,586	400,231	1,606,651	197,686,131	31,699,542	4,418,352	11,302,835	15,560,937	50,264,533	454,442,890	
39,794,819	2,320,380	6,693,630	939,273	49,748,102	14,496,250	1,835,891	4,139,310	4,680,065	35,545,834	201,762,336	
243,783,000	-	69,919,000	-	313,702,000	27,952,000	-	46,352,000	-	111,279,000	1,118,940,000	
476,790,482	4,786,966	77,012,861	2,545,924	561,136,233	74,147,792	6,254,243	61,794,145	20,241,002	197,089,367	1,775,145,226	

FINANCIAL POSITION OF UTILITIES AS AT DECEMBER 31, 2016

#		Type	Net Financial Assets (Net Debt)						
			Financial Assets					Total Financial Assets	Accounts Payable & Accrued Liabilities
			Cash & Temporary Investments	Amounts Receivable	Portfolio Investments	Due from Other Funds	Other		
Populations 5,000 and under									
1	Alexander	RM	-	-	-	314,976	-	314,976	(800)
2	Alonsa	RM	-	-	-	-	-	-	-
3	Altona	T	-	669,340	-	-	-	669,340	(7,248)
4	Arborg	T	-	377,664	-	-	-	377,664	(12,090)
5	Argyle	RM	-	105,157	-	8,250	-	113,407	(61,314)
6	Armstrong	RM	-	-	-	-	-	-	-
7	Beausejour	T	-	184,277	-	218,898	-	403,175	(75,855)
8	Bifrost-Riverton	M	-	-	-	78,077	-	78,077	(306)
9	Boissevain-Morton	M	-	147,042	-	-	-	147,042	(11,164)
10	Brenda-Waskada	M	1,726	51,123	-	217,228	-	270,077	(456,715)
11	Carberry	T	-	2,118	-	415,046	-	417,164	-
12	Carman	T	100	208,663	-	175,616	-	384,379	-
13	Cartier	RM	-	974,269	-	-	-	974,269	(1,131,846)
14	Cartwright-Roblin	M	13,418	3,413	-	-	-	16,831	-
15	Churchill	T	-	97,106	-	-	-	97,106	-
16	Clanwilliam-Erickson	M	-	113,314	-	-	-	113,314	(1,793)
17	Coldwell	RM	-	-	-	15,136	-	15,136	(113)
18	Cornwallis	RM	22,246	5,776	-	75,938	-	103,960	(4,428)
19	Dauphin	RM	-	4,092,817	-	-	-	4,092,817	-
20	De Salaberry	RM	-	50,327	-	40,961	-	91,288	-
21	Deloraine-Winchester	M	127,983	453,613	-	8,032,736	-	8,614,332	(8,366)
22	Dufferin	RM	-	119,141	-	-	-	119,141	-
23	Dunnottar	V	22,878	-	-	-	-	22,878	-
24	Ellice-Archie	RM	-	13,278	-	146,736	-	160,014	(2,400)
25	Elton	RM	-	664,763	-	-	1,330,503	1,995,266	-
26	Emerson-Franklin	M	-	126,080	-	255,838	-	381,918	(727)
27	Ethelbert	M	303,333	41,640	-	-	-	344,973	(33,283)
28	Fisher	RM	-	58,526	-	173,180	-	231,706	-
29	Gilbert Plains	M	286,964	421,892	-	472,994	-	1,181,850	(129,009)
30	Gillam	T	-	16,379	-	-	-	16,379	-
31	Glenboro-South Cypress	M	-	-	-	-	-	-	-
32	Glenella-Lansdowne	M	1,593	296,536	-	12,541	-	310,670	(40,469)
33	Grahamdale	RM	-	-	-	-	-	-	-
34	Grand Rapids	T	-	102,539	-	-	-	102,539	(180,382)
35	Grandview	M	183,417	42,555	-	-	-	225,972	(86,066)
36	Grassland	M	2,709	66,390	2,756	-	-	71,855	-
37	Grey	RM	-	267,532	-	-	-	267,532	(9,135)
38	Hamiota	M	-	14,170	-	318,213	-	332,383	-
39	Harrison Park	M	-	76,200	-	154,503	-	230,703	-
40	Headingley	RM	16,749	833,378	-	-	-	850,127	(253,685)
41	Kelsey	RM	-	-	-	-	-	-	-
42	Killarney-Turtle Mountain	M	-	300,020	-	93,021	-	393,041	(287,061)
43	Lac du Bonnet	RM	-	-	-	-	-	-	-
44	Lac du Bonnet	T	770,276	191,868	-	187,294	-	1,149,438	-
45	Lakeshore	RM	62,917	4,038	-	7,237	-	74,192	-
46	Leaf Rapids	T	-	-	70,470	92,856	-	163,326	-
47	Lorne	M	-	233,379	-	228,190	-	461,569	(15,141)
48	Louise	M	-	45,192	-	19,929	-	65,121	(1,087,608)
49	Lynn Lake	T	-	73,803	-	-	-	73,803	(501,429)
50	McCreary	M	128,689	32,329	-	4,082	-	165,100	(1,968)
51	Melita	T	-	439,953	-	-	-	439,953	-
52	Minitonas-Bowman	M	-	947,224	-	-	-	947,224	(1,068,846)
53	Minnedosa	T	71,126	245,426	-	153,665	-	470,217	(56,883)
54	Minto-Odanah	RM	371,948	38,710	-	4,000	-	414,658	(35,338)
55	Montcalm	RM	-	14,235	-	174,691	-	188,926	(5)
56	Morris	RM	50,890	218,420	-	1,661,404	-	1,930,714	-
57	Morris	T	-	289,815	-	(76,967)	-	212,848	-
58	Mossey River	M	-	5,872	-	152,173	-	158,045	-
59	Mountain	RM	-	(936)	-	23,014	-	22,078	-
60	Mystery Lake	LGD	-	-	-	-	-	-	-
61	Neepawa	T	-	2,148,856	-	-	-	2,148,856	-
62	Niverville	T	-	204,532	-	1,932,189	-	2,136,721	(61,836)
63	Norfolk Treherne	M	-	32,785	-	(426,866)	-	(394,081)	-
64	North Cypress-Langford	M	-	43,945	-	-	-	43,945	-
65	North Norfolk	M	-	-	919,442	-	-	919,442	-
66	Oakland-Wawanesa	M	175,898	13,836	-	232,856	-	422,590	(1,455,340)
67	Oakview	RM	85,200	82,841	-	-	-	168,041	(80,329)
68	Pembina	M	219,546	94,176	-	-	-	313,722	-
69	Pinawa	LGD	-	58,640	169,713	-	-	228,353	(1,417)
70	Piney	RM	-	-	-	-	-	-	-
71	Pipestone	RM	170,963	44,476	-	156,676	-	372,115	(25,518)
72	Powerview-Pine Falls	T	-	-	-	-	-	-	-
73	Prairie Lakes	RM	-	19,514	-	251,508	-	271,022	-
74	Prairie View	M	416,918	57,852	-	13,648	-	488,418	-
75	Reynolds	RM	-	-	-	-	-	-	-
76	Riding Mountain West	RM	118,056	32,763	-	200,026	-	350,845	(1,316)
77	Riverdale	M	73,262	29,866	20,000	-	-	123,128	(1,391,557)
78	Roblin	M	-	1,863,273	-	-	-	1,863,273	(156,285)
79	Roland	RM	33,878	57,341	41,091	-	-	132,310	(1,129)

FINANCIAL POSITION OF UTILITIES AS AT DECEMBER 31, 2016

Liabilities					Total Net Financial Assets (Net Debt)	Non-Financial Assets			Total Non- Financial Assets	Surplus (Deficit)	#
Deferred Revenue	Long Term Debt	Due to Other Funds	Other	Total Liabilities		Tangible Capital Assets	Inventories	Prepaid Expenses			
-	-	(21,671)	-	(22,471)	292,505	904,394	-	-	904,394	1,196,899	1
-	-	-	-	-	-	-	-	-	-	-	2
-	(2,173,075)	(198,856)	-	(2,379,179)	(1,709,839)	12,501,871	37,346	-	12,539,217	10,829,378	3
-	(369,347)	(342,439)	-	(723,876)	(346,212)	5,163,446	-	-	5,163,446	4,817,234	4
-	-	(95,568)	-	(156,882)	(43,475)	1,391,747	360	-	1,392,107	1,348,632	5
-	-	-	-	-	-	-	-	-	-	-	6
-	(2,297,343)	-	-	(2,373,198)	(1,970,023)	9,828,324	57,888	-	9,886,212	7,916,189	7
-	(171,659)	-	-	(171,965)	(93,888)	952,091	-	-	952,091	858,203	8
(31,796)	(424,242)	(492,646)	(742,304)	(1,702,152)	(1,555,110)	2,193,664	116,014	-	2,309,678	754,568	9
(31,000)	(541,593)	(228,963)	-	(1,258,271)	(988,194)	4,037,443	-	7,146	4,044,589	3,056,395	10
-	-	(45,593)	-	(45,593)	371,571	774,572	-	-	774,572	1,146,143	11
-	(757,425)	(281,752)	-	(1,039,177)	(654,798)	3,384,079	38,924	12,944	3,435,947	2,781,149	12
-	(883,760)	(16,690)	-	(2,032,296)	(1,058,027)	7,472,511	-	-	7,472,511	6,414,484	13
-	(119,708)	(661,877)	-	(781,585)	(764,754)	754,480	-	-	754,480	(10,274)	14
-	-	(3,248,476)	-	(3,248,476)	(3,151,370)	7,188,286	-	-	7,188,286	4,036,916	15
-	(188,540)	(408,246)	(494)	(599,073)	(485,759)	1,430,999	11,192	-	1,442,191	956,432	16
-	(4,981)	-	-	(5,094)	10,042	169,944	-	-	169,944	179,986	17
-	(76,931)	(156,277)	-	(237,636)	(133,676)	323,095	-	-	323,095	189,419	18
(94,600)	-	(3,998,613)	-	(4,093,213)	(396)	4,091,612	-	-	4,091,612	4,091,216	19
-	(615,754)	(1,764,282)	-	(2,380,036)	(2,288,748)	4,211,391	-	-	4,211,391	1,922,643	20
-	(3,999,654)	(6,654,245)	-	(10,662,265)	(2,047,933)	8,885,510	25,791	-	8,911,301	6,863,368	21
-	(216,048)	94,248	-	(121,800)	(2,659)	8,186,527	26,348	-	8,212,875	8,210,216	22
-	-	(968,778)	-	(968,778)	(945,900)	908,993	-	-	908,993	(36,907)	23
-	(110,100)	-	-	(112,500)	47,514	1,050,000	561	-	1,050,561	1,098,075	24
-	(1,330,503)	(382,214)	-	(1,712,717)	282,549	8,254,638	-	351	8,254,989	8,537,538	25
-	(296,521)	-	-	(297,248)	84,670	2,796,563	-	-	2,796,563	2,881,233	26
(416)	-	(49,835)	-	(83,534)	261,439	75,781	-	1,017	76,798	338,237	27
-	-	-	-	-	231,706	929,926	-	-	929,926	1,161,632	28
-	(909,512)	(212,909)	-	(1,251,430)	(69,580)	7,955,513	7,141	1,848	7,964,502	7,894,922	29
-	-	-	(16,379)	(16,379)	-	10,524,207	-	-	10,524,207	10,524,207	30
-	(91,944)	(454,641)	-	(546,585)	(546,585)	767,713	-	-	767,713	221,128	31
-	(229,988)	(27,140)	-	(297,597)	13,073	4,820,176	-	3,542	4,823,718	4,836,791	32
-	-	-	-	-	-	-	-	-	-	-	33
-	-	-	(44,132)	(224,514)	(121,975)	11,119,725	-	-	11,119,725	10,997,750	34
-	(935,973)	(460,438)	-	(1,482,477)	(1,256,505)	6,234,676	40,041	-	6,274,717	5,018,212	35
-	(66,779)	(240,213)	-	(306,992)	(235,137)	333,976	-	1,575	335,551	100,414	36
-	(559,485)	(95,067)	-	(663,687)	(396,155)	11,139,720	-	-	11,139,720	10,743,565	37
-	-	(464,155)	-	(464,155)	(131,772)	1,635,719	-	-	1,635,719	1,503,947	38
-	(59,947)	(1,301,159)	-	(1,361,106)	(1,130,403)	6,318,433	-	-	6,318,433	5,188,030	39
(61,791)	(9,820,769)	(439,176)	-	(10,575,421)	(9,725,294)	33,844,931	-	19,958	33,864,889	24,139,595	40
-	-	-	-	-	-	-	-	-	-	-	41
(21,422)	(3,132,402)	-	(1,200,000)	(4,640,885)	(4,247,844)	12,293,132	-	1,119	12,294,251	8,046,407	42
-	-	(8,572)	-	(8,572)	(8,572)	89,133	-	-	89,133	80,561	43
-	(1,928,105)	-	-	(1,928,105)	(778,667)	5,534,659	-	-	5,534,659	4,755,992	44
-	(34,282)	-	-	(34,282)	39,910	454,708	-	-	454,708	494,618	45
-	-	-	-	-	163,326	1,593	-	-	1,593	164,919	46
-	(841,601)	(449,096)	-	(1,305,838)	(844,269)	3,277,162	-	-	3,277,162	2,432,893	47
-	(557,105)	(129,509)	-	(1,774,222)	(1,709,101)	6,141,367	-	23,445	6,164,812	4,455,711	48
-	(118,627)	(1,199,163)	-	(1,819,219)	(1,745,416)	2,787,553	-	-	2,787,553	1,042,137	49
-	-	-	-	(1,968)	163,132	797,014	3,778	1,078	801,870	965,002	50
(725)	(610,548)	(1,039,764)	-	(1,651,037)	(1,211,084)	3,351,635	32,231	-	3,383,866	2,172,782	51
-	(443,717)	(160,870)	-	(1,673,433)	(726,209)	2,830,557	13,095	-	2,843,652	2,117,443	52
(73,308)	(1,371,096)	(597,774)	-	(2,099,061)	(1,628,844)	5,174,087	-	6,977	5,181,064	3,552,220	53
-	-	-	-	(35,338)	379,320	2,357,386	-	-	2,357,386	2,736,706	54
-	-	(3,962)	-	(3,967)	184,959	1,265,205	-	-	1,265,205	1,450,164	55
-	(802,741)	(2,003,712)	-	(2,806,453)	(875,739)	5,144,682	-	-	5,144,682	4,268,943	56
-	(52,535)	(147,038)	-	(199,573)	13,275	2,604,727	-	-	2,604,727	2,618,002	57
(400)	-	-	-	(400)	157,645	1,192,725	3,850	-	1,196,575	1,354,220	58
-	(399,215)	(141,707)	-	(540,922)	(518,844)	2,044,848	-	-	2,044,848	1,526,004	59
-	-	-	-	-	-	-	-	-	-	-	60
-	(3,868,399)	(1,613,854)	(55,794)	(5,538,047)	(3,389,191)	27,039,387	-	-	27,039,387	23,650,196	61
-	(343,182)	(855,926)	-	(1,260,944)	875,777	13,146,652	31,251	-	13,177,903	14,053,680	62
-	(36,299)	-	-	(36,299)	(430,380)	2,104,832	-	-	2,104,832	1,674,452	63
-	-	(82,161)	-	(82,161)	(38,216)	952,354	-	-	952,354	914,138	64
-	(433,072)	(1,149,431)	-	(1,582,503)	(663,061)	5,255,504	6,679	2,297	5,264,480	4,601,419	65
-	(17,415)	-	-	(1,472,755)	(1,050,165)	3,573,874	-	2,141	3,576,015	2,525,850	66
-	(418,514)	(73,258)	-	(572,101)	(404,060)	1,779,850	-	-	1,779,850	1,375,790	67
-	(10,486)	(233,373)	-	(243,859)	69,863	840,878	-	-	840,878	910,741	68
-	-	-	(818,980)	(820,397)	(592,044)	2,653,164	4,690	2,662	2,660,516	2,068,472	69
-	-	-	-	-	-	-	-	-	-	-	70
(832)	(1,500,538)	(232,199)	-	(1,759,087)	(1,386,972)	15,282,413	-	2,429	15,284,842	13,897,870	71
-	-	-	-	-	-	-	-	-	-	-	72
(9,641)	(438,211)	(117,608)	-	(565,460)	(294,438)	3,345,087	-	-	3,345,087	3,050,649	73
-	(270,614)	(87,790)	-	(358,404)	130,014	2,442,742	12,167	-	2,454,909	2,584,923	74
-	-	-	-	-	-	-	-	-	-	-	75
-	(146,921)	(145,984)	-	(294,221)	56,624	1,412,250	-	-	1,412,250	1,468,874	76
-	-	(652,674)	(101,054)	(2,145,285)	(2,022,157)	4,413,912	-	1,055	4,414,967	2,392,810	77
-	(2,053,124)	(2,337,368)	-	(4,546,777)	(2,683,504)	7,889,804	82,743	-	7,972,547	5,289,043	78
-	(41,091)	(189,511)	-	(231,731)	(99,421)	1,940,643	-	-	1,940,643	1,841,222	79

FINANCIAL POSITION OF UTILITIES AS AT DECEMBER 31, 2016

#		Type	Net Financial Assets (Net Debt)						
			Financial Assets					Total Financial Assets	Accounts Payable & Accrued Liabilities
			Cash & Temporary Investments	Amounts Receivable	Portfolio Investments	Due from Other Funds	Other		
80	Rosedale	RM	202,454	13,402	-	57,987	-	273,843	(8,849)
81	Rosburn	M	145,808	65,106	-	-	-	210,914	(7,139)
82	Rosser	RM	-	1,934	-	29,824	-	31,758	(880,488)
83	Russell-Binscarth	M	128,317	-	-	33,073	-	161,390	(231,466)
84	Sifton	RM	58,441	594	-	-	-	59,035	(187,871)
85	Snow Lake	T	-	124,242	31,975	-	-	156,217	-
86	Souris-Glenwood	M	-	62,061	-	-	-	62,061	(9,470)
87	St. François Xavier	RM	256,642	68,135	-	(478,427)	-	(153,650)	(3,451)
88	St. Laurent	RM	-	-	-	-	-	-	-
89	St. Pierre-Jolys	V	-	-	-	-	-	-	-
90	Ste. Anne	T	-	-	-	155,597	-	155,597	-
91	Ste. Rose	M	20,073	53,316	-	416,454	-	489,843	(32,893)
92	Stonewall	T	-	199,781	-	-	-	199,781	(748)
93	Stuartburn	RM	-	-	-	169,716	-	169,716	-
94	Swan River	T	-	351,617	-	-	-	351,617	(103,611)
95	Swan Valley West	M	-	18,349	-	-	-	18,349	(150)
96	Teulon	T	-	18,229	-	152,024	-	170,253	-
97	Thompson	RM	4,170	73,635	-	-	-	77,805	(31,455)
98	Two Borders	M	102,283	30,848	-	-	-	133,131	(231,068)
99	Victoria	RM	-	760	-	108,854	-	109,614	(713)
100	Victoria Beach	RM	-	-	-	24,966	-	24,966	(928)
101	Virden	T	1,168,872	824,048	-	2,569,407	-	4,562,327	(674,300)
102	Wallace-Woodworth	RM	170,512	167,745	-	118,939	-	457,196	(29,451)
103	West Interlake	RM	100	26,011.00	-	49,620	-	75,731	-
104	Westlake-Gladstone	M	-	16,340	213,146	52,017	-	281,503	(2,004)
105	Whitehead	RM	4,216	666,144	-	36,738	-	707,098	(109,468)
106	Whitemouth	RM	-	63,789	-	-	(3,158)	60,631	(150)
107	Winnipeg Beach	T	-	1,412,754	-	(2,441,859)	-	(1,029,105)	(243,614)
108	Woodlands	RM	-	68,026	-	341,400	-	409,426	-
109	Yellowhead	RM	273,458	94,227	-	76,385	-	444,070	(3,488)
Population over 5,000									
110	Brokenhead	RM	-	1,286,122	-	-	-	1,286,122	(10,729)
111	East St. Paul	RM	-	-	-	3,520,544	-	3,520,544	-
112	Gimli	RM	-	405,415	-	7,279,060	-	7,684,475	(1,619,783)
113	Hanover	RM	-	455,682	-	1,163,138	-	1,618,820	(32,500)
114	La Broquerie	RM	-	-	-	-	-	-	-
115	MacDonald	RM	-	-	-	1,976,867	-	1,976,867	(173,518)
116	Portage la Prairie	RM	-	845,503	-	8,076	-	853,579	(88,020)
117	Rhineland	M	-	281,340	-	832,219	-	1,113,559	-
118	Ritchot	RM	-	-	-	-	974,153	974,153	(86,699)
119	Rockwood	RM	-	82,252	-	(1,458,927)	-	(1,376,675)	(44,467)
120	Springfield	RM	-	775,573	-	-	-	775,573	(148,376)
121	St. Andrews	RM	-	-	-	-	-	-	-
122	St. Clements	RM	-	577,119	-	214,947	-	792,066	(2,733)
123	Ste. Anne	RM	-	-	-	-	-	-	-
124	Stanley	RM	-	216,674	-	-	-	216,674	(460)
125	Taché	RM	-	221,955	-	-	-	221,955	-
126	The Pas	T	-	436,484	-	-	-	436,484	-
127	West St. Paul	RM	-	263,536	-	1,158,384	-	1,421,920	(1,179,009)
Cities									
128	Brandon	C	-	7,363,139	-	-	-	7,363,139	-
129	Dauphin	C	-	370,909	-	-	-	370,909	(197,277)
130	Flin Flon	C	-	456,729	-	-	-	456,729	-
131	Morden	C	-	192,774	-	-	-	192,774	-
132	Portage la Prairie	C	-	1,660,084	-	-	-	1,660,084	(308,218)
133	Selkirk	C	-	919,723	-	3,740,945	-	4,660,668	(369,575)
134	Steinbach	C	-	784,618	-	1,339,044	-	2,123,662	(73,814)
135	Thompson	C	-	2,081,395	-	-	-	2,081,395	-
136	Winkler	C	-	773,250	-	-	-	773,250	(25,850)
137	Winnipeg	C	3,000	73,275,000.00	-	84,888,000	-	158,166,000	(33,139,000)

Summary

Municipalities (excluding Cities)									
	Populations 5,000 and under		6,268,029	22,982,155.00	1,468,593	17,684,208	1,327,345	49,730,330	(11,528,975)
	Populations over 5,000		-	5,847,655.00	-	14,694,308	974,153	21,516,116	(3,386,294)
	Sub-total		6,268,029	28,829,810	1,468,593	32,378,516	2,301,498	71,246,446	(14,915,269)
Cities (excluding Winnipeg)									
	City of Winnipeg		3,000	73,275,000	-	84,888,000	-	158,166,000	(33,139,000)
	Total		6,271,029	116,707,431	1,468,593	122,346,505	2,301,498	249,095,056	(49,029,003)

FINANCIAL POSITION OF UTILITIES AS AT DECEMBER 31, 2016

Liabilities					Total Net Financial Assets (Net Debt)	Non-Financial Assets			Total Non- Financial Assets	Surplus (Deficit)	#
Deferred Revenue	Long Term Debt	Due to Other Funds	Other	Total Liabilities		Tangible Capital Assets	Inventories	Prepaid Expenses			
-	-	-	-	(8,849)	264,994	165,674	-	-	165,674	430,668	80
-	(82,081)	(205,750)	-	(294,970)	(84,056)	622,787	16,800	370	639,957	555,901	81
-	(203,922)	4,000	(930,933)	(2,011,343)	(1,979,585)	3,389,323	589	381	3,390,293	1,410,708	82
(5,040)	(1,322,276)	(60,304)	-	(1,619,086)	(1,457,696)	5,778,002	61,784	-	5,839,786	4,382,090	83
-	-	(1,922,558)	-	(2,110,429)	(2,051,394)	4,593,337	302	-	4,593,639	2,542,245	84
-	(1,456,780)	(1,851,758)	-	(3,308,538)	(3,152,321)	14,643,982	-	-	14,643,982	11,491,661	85
-	(109,882)	(459,581)	-	(578,933)	(516,872)	4,758,722	821	-	4,759,543	4,242,671	86
-	(497,686)	-	-	(501,137)	(654,787)	3,782,524	4,016	-	3,786,540	3,131,753	87
-	-	-	-	-	-	-	-	-	-	-	88
-	(14,545)	(150,596)	-	(165,141)	(165,141)	1,260,538	-	-	1,260,538	1,095,397	89
-	(119,513)	(15,000)	-	(134,513)	21,084	1,433,530	-	-	1,433,530	1,454,614	90
-	(57,849)	(35,514)	-	(126,256)	363,587	1,025,950	-	-	1,025,950	1,389,537	91
-	(1,456,313)	(970,320)	(508,808)	(2,936,189)	(2,736,408)	11,541,316	-	1,872	11,543,188	8,806,780	92
-	-	-	-	-	169,716	400,407	-	-	400,407	570,123	93
(190,519)	(1,236,483)	(356,348)	-	(1,886,961)	(1,535,344)	11,825,915	326,801	-	12,152,716	10,617,372	94
(200)	(101,524)	(62,845)	-	(164,719)	(146,370)	731,896	24,057	-	755,953	609,583	95
-	-	-	-	-	170,253	1,222,998	-	-	1,222,998	1,393,251	96
-	(271,819)	(97,994)	(5,707)	(406,975)	(329,170)	2,958,291	2,818	241	2,961,350	2,632,180	97
(23,472)	(422,409)	(245,308)	-	(922,257)	(789,126)	2,245,492	8,467	3,573	2,257,532	1,468,406	98
-	(136,982)	(23,719)	-	(161,414)	(51,800)	1,698,428	-	-	1,698,428	1,646,628	99
-	(174,587)	(8,350)	-	(183,865)	(158,899)	2,343,227	-	2,507	2,345,734	2,186,835	100
-	(1,288,314)	(7,849,610)	-	(9,812,224)	(5,249,897)	8,484,732	92,077	-	8,576,809	3,326,912	101
-	(4,192,796)	(588,053)	-	(4,810,300)	(4,353,104)	22,232,308	7,219	-	22,239,527	17,886,423	102
-	-	(69,372)	-	(69,372)	6,359	1,031,800	-	-	1,031,800	1,038,159	103
-	(1,024,558)	-	-	(1,026,562)	(745,059)	7,323,835	2,089	-	7,325,924	6,580,865	104
-	(1,820,416)	-	(331,772)	(2,261,656)	(1,554,558)	8,009,782	9,095	1,690	8,020,567	6,466,009	105
-	(144,598)	-	(71,756)	(216,504)	(155,873)	8,607,396	-	-	8,607,396	8,451,523	106
-	-	-	-	(243,614)	(1,272,719)	4,557,990	3,654	-	4,561,644	3,288,925	107
-	(352,990)	-	-	(352,990)	56,436	2,838,840	4,669	260	2,843,769	2,900,205	108
(625)	(502,377)	(327,560)	-	(834,050)	(389,980)	4,121,045	-	2,091	4,123,136	3,733,156	109
-	(1,747,556)	(2,521,354)	-	(4,279,639)	(2,993,517)	11,276,012	8,587	-	11,284,599	8,291,082	110
-	(1,108,696)	(2,417,159)	-	(3,525,855)	(5,311)	27,708,113	-	-	27,708,113	27,702,802	111
-	(13,810,603)	(7,200,012)	-	(22,630,398)	(14,945,923)	34,981,695	247,480	-	35,229,175	20,283,252	112
-	(8,160,373)	(553,234)	-	(8,746,107)	(7,127,287)	20,247,859	29,583	-	20,277,442	13,150,155	113
-	(330,907)	(54,552)	-	(385,459)	(385,459)	2,832,198	-	-	2,832,198	2,446,739	114
-	(825,455)	(1,715,112)	-	(2,714,085)	(737,218)	36,503,306	25,164	-	36,528,470	35,791,252	115
-	(2,815,427)	(1,422,138)	-	(4,325,585)	(3,472,006)	26,289,539	-	-	26,289,539	22,817,533	116
-	(1,983,243)	(538,875)	-	(2,522,118)	(1,408,559)	6,206,781	6,437	-	6,213,218	4,804,659	117
-	(261,331)	-	-	(348,030)	626,123	8,147,293	1,455	-	8,148,748	8,774,871	118
-	(259,228)	(1,912,831)	(930,933)	(3,147,459)	(4,524,134)	16,952,440	589	3,017	16,956,046	12,431,912	119
-	(2,485,392)	(1,481,571)	-	(4,115,339)	(3,339,766)	24,707,544	-	6,414	24,713,958	21,374,192	120
-	(1,200,000)	(1,812,382)	-	(3,012,382)	(3,012,382)	3,005,073	-	-	3,005,073	(7,309)	121
-	(8,657,552)	(6,554,355)	(17,136)	(15,231,776)	(14,439,710)	26,034,776	-	-	26,034,776	11,595,066	122
-	-	-	-	-	-	-	-	-	-	-	123
-	(735,645)	(484,282)	-	(1,220,387)	(1,003,713)	9,298,762	-	580	9,299,342	8,295,629	124
-	(1,710,051)	(2,258,905)	-	(3,968,956)	(3,747,001)	13,645,445	-	-	13,645,445	9,898,444	125
-	-	-	(245,257)	(245,257)	191,227	7,408,858	-	-	7,408,858	7,600,085	126
-	-	(10,110)	-	(1,189,119)	232,801	770,061	5,446	-	775,507	1,008,308	127
-	(11,673,499)	(56,115,169)	-	(67,788,668)	(60,425,529)	178,952,270	453,176	36,766	179,442,212	119,016,683	128
-	(999,457)	-	(289,863)	(1,486,597)	(1,115,688)	13,761,298	153,175	11,405	13,925,878	12,810,190	129
-	(7,102,325)	(9,245,974)	-	(16,348,299)	(15,891,570)	36,305,368	531,647	-	36,837,015	20,945,445	130
-	(3,371,787)	(1,492,849)	-	(4,864,636)	(4,671,862)	18,021,594	43,529	-	18,065,123	13,393,261	131
-	(1,291,884)	(892,328)	-	(2,492,430)	(832,346)	14,675,736	244,527	21,635	14,941,898	14,109,552	132
-	(3,498,704)	-	-	(3,868,279)	792,389	27,561,495	-	-	27,561,495	28,353,884	133
-	(4,574,328)	-	-	(4,648,142)	(2,524,480)	58,502,420	-	16,909	58,519,329	55,994,849	134
(628,039)	(990,698)	(1,634,744)	(2,208,781)	(5,462,262)	(3,380,867)	17,848,054	-	-	17,848,054	14,467,187	135
-	(1,214,017)	-	-	(1,239,867)	(466,617)	33,901,200	108,388	-	34,009,588	33,542,971	136
(6,600,000)	(156,067,000)	(26,277,000)	-	(222,083,000)	(63,917,000)	1,960,512,000	1,766,000	1,918,000	1,964,196,000	1,900,279,000	137

(545,787)	(64,112,121)	(52,566,515)	(4,828,113)	(133,581,511)	(83,851,181)	487,602,262	1,117,348	104,569	488,824,179	404,972,998	
-	(46,091,459)	(30,936,872)	(1,193,326)	(81,607,951)	(60,091,835)	276,015,755	324,741	10,011	276,350,507	216,258,672	
(545,787)	(110,203,580)	(83,503,387)	(6,021,439)	(215,189,462)	(143,943,016)	763,618,017	1,442,089	114,580	765,174,686	621,231,670	
(628,039)	(34,716,699)	(69,381,064)	(2,498,644)	(108,199,180)	(88,516,570)	399,529,435	1,534,442	86,715	401,150,592	312,634,022	
(6,600,000)	(156,067,000)	(26,277,000)	-	(222,083,000)	(63,917,000)	1,960,512,000	1,766,000	1,918,000	1,964,196,000	1,900,279,000	
(7,773,826)	(300,987,279)	(179,161,451)	(8,520,083)	(545,471,642)	(296,376,586)	3,123,659,452	4,742,531	2,119,295	3,130,521,278	2,834,144,692	

UTILITY OPERATIONS - REVENUE AND EXPENSES AS AT DECEMBER 31, 2016

#	Municipalities	Type	Revenue					Total Revenue
			Water	Sewer	Property Taxes	Government Grants	Other	
	Populations 5,000 and under							
1	Alexander	RM	60,451	34,506	-	-	(40,647)	54,310
2	Alonsa	RM	-	-	-	-	-	-
3	Altona	T	1,731,653	623,505	10,016	2,547,953	132,410	5,045,537
4	Arborg	T	220,540	76,996	57,171	316,366	91,854	762,927
5	Argyle	RM	112,414	-	-	29,774	84,591	226,779
6	Armstrong	RM	-	-	-	-	-	-
7	Beausejour	T	338,088	214,278	294,921	43,197	177,041	1,067,525
8	Bifrost-Riverton	M	-	20,588	19,598	15,843	555	56,584
9	Boissevain-Morton	M	364,160	83,826	-	-	9,855	457,841
10	Brenda-Waskada	M	223,821	11,470	133,372	-	3,630	372,293
11	Carberry	T	-	124,345	-	-	8,070	132,415
12	Carman	T	649,101	118,332	136,148	-	31,743	935,324
13	Cartier	RM	428,121	95,532	106,519	955,660	176,371	1,762,203
14	Cartwright-Roblin	M	86,988	-	12,663	-	152	99,803
15	Churchill	T	600,408	55,635	100,150	-	2,190,550	2,946,743
16	Clanwilliam-Erickson	M	124,152	-	31,320	8,302	91,735	255,509
17	Coldwell	RM	-	25,740	5,304	-	1,466	32,510
18	Cornwallis	RM	26,061	-	15,651	3,167	4,744	49,623
19	Dauphin	RM	-	-	-	2,535,218	1,557,600	4,092,818
20	De Salaberry	RM	147,415	77,079	80,681	-	619,876	925,051
21	Deloraine-Winchester	M	407,663	-	11,390	1,922,598	8,570	2,350,221
22	Dufferin	RM	552,528	-	71,813	-	86,571	710,912
23	Dunnottar	V	-	3,900	582,980	-	634	587,514
24	Ellice-Archie	RM	64,318	-	25,000	-	26,573	115,891
25	Elton	RM	159,919	10,732	99,134	2,383,387	1,048,390	3,701,562
26	Emerson-Franklin	M	428,710	-	-	-	24,659	453,369
27	Ethelbert	M	123,539	-	-	25,942	5,853	155,334
28	Fisher	RM	107,263	94,227	20,435	-	42,877	264,802
29	Gilbert Plains	M	625,297	-	27,761	10,248	17,102	680,408
30	Gillam	T	403,063	-	-	5,195,102	6,041	5,604,206
31	Glenboro-South Cypress	M	-	-	-	20,836	84,863	105,699
32	Glenella-Lansdowne	M	211,144	-	58,574	12,323	3,713	285,754
33	Grahamdale	RM	-	-	-	-	-	-
34	Grand Rapids	T	174,705	15,435	-	-	-	190,140
35	Grandview	M	414,014	-	29,136	20,010	9,118	472,278
36	Grassland	M	256,778	-	32,774	-	12,810	302,362
37	Grey	RM	876,845	85,779	145,304	22,783	167,029	1,297,740
38	Hamiota	M	204,481	-	-	7,745	1,083	213,309
39	Harrison Park	M	205,356	37,286	147,194	494,673	17,198	901,707
40	Headingley	RM	1,426,822	481,106	-	184,092	736,446	2,828,466
41	Kelsey	RM	-	-	-	-	-	-
42	Killarney-Turtle Mountain	M	487,519	167,705	272,213	960,293	647,330	2,535,060
43	Lac du Bonnet	RM	1,465	14,092	-	-	621	16,178
44	Lac du Bonnet	T	387,962	146,666	115,756	-	13,612	663,996
45	Lakeshore	RM	-	17,000	5,545	-	5,355	27,900
46	Leaf Rapids	T	105,623	76,286	-	-	5,836	187,745
47	Lorne	M	337,364	56,067	66,853	25,705	45,404	531,393
48	Louise	M	358,926	56,516	52,917	1,073,047	26,947	1,568,353
49	Lynn Lake	T	348,078	-	17,437	11,256	6,418	383,189
50	McCreary	M	101,863	71,171	-	-	2,029	175,063
51	Melita	T	294,650	-	102,416	-	4,885	401,951
52	Minitonas-Bowsman	M	163,631	-	-	655,340	4,779	823,750
53	Minnedosa	T	1,362,171	-	-	35,806	39,355	1,437,332
54	Minto-Odanah	RM	188,885	-	-	-	71,021	259,906
55	Montcalm	RM	255,260	30,447	-	-	25,471	311,178
56	Morris	RM	725,588	36,741	183,671	202,289	298,487	1,446,776
57	Morris	T	565,131	-	27,755	-	25,594	618,480
58	Mossey River	M	137,005	46,118	-	-	6,099	189,222
59	Mountain	RM	144,713	14,338	48,326	-	4,068	211,445
60	Mystery Lake	LGD	-	-	-	-	-	-
61	Neepawa	T	1,422,673	181,443	327,249	1,656,127	198,934	3,786,426
62	Niverville	T	772,085	-	40,940	1,017,281	425,779	2,256,085
63	Norfolk Treherne	M	169,179	10,558	8,500	781,191	4,218	973,646
64	North Cypress-Langford	M	85,142	-	-	12,144	51,526	148,812
65	North Norfolk	M	422,239	91,104	207,092	27,522	182,558	930,515
66	Oakland-Wawanessa	M	166,238	-	9,549	180,873	70,492	427,152
67	Oakview	RM	235,969	52,422	37,020	28,264	40,706	394,381
68	Pembina	M	189,483	77,051	105,616	27,947	133,093	533,190
69	Pinawa	LGD	282,806	64,806	-	676,683	36,238	1,060,533
70	Piney	RM	-	-	-	-	-	-
71	Pipestone	RM	249,085	67,865	141,428	688,897	747,850	1,895,125
72	Powerview-Pine Falls	T	-	-	-	-	-	-
73	Prairie Lakes	RM	110,484	9,214	65,139	-	10,246	195,083
74	Prairie View	M	254,663	6,008	61,890	27,570	10,342	360,473
75	Reynolds	RM	-	-	-	-	-	-
76	Riding Mountain West	RM	147,402	25,305	23,511	21,360	42,095	259,673
77	Riverdale	M	292,103	68,817	-	1,366,790	15,254	1,742,964
78	Roblin	M	480,838	-	228,720	-	151,187	860,745
79	Roland	RM	190,840	18,230	17,164	-	17,710	243,944

UTILITY OPERATIONS - REVENUE AND EXPENSES AS AT DECEMBER 31, 2016

Expenses						Transfers	Change in Utility Fund Balance	Fund Surplus (Deficit), Beginning of Year	Fund Surplus (Deficit), End of Year	#
General	Water General	Water Amortization & Interest	Sewer General	Sewer Amortization & Interest	Total Expenses					
(13,732)	(50,542)	(9,048)	(5,751)	(32,423)	(111,496)	-	(57,186)	1,254,085	1,196,899	1
-	-	-	-	-	-	-	-	-	-	2
(240,103)	(1,190,497)	(100,244)	(328,042)	(291,440)	(2,150,326)	(400,000)	2,495,211	8,334,167	10,829,378	3
(80,596)	(135,194)	(200,462)	(36,364)	(53,015)	(505,631)	-	257,296	4,559,938	4,817,234	4
(6,120)	(191,494)	(34,967)	(17,732)	(15,907)	(266,220)	304	(39,137)	1,387,769	1,348,632	5
-	-	-	-	-	-	-	-	-	-	6
(208,949)	(187,790)	(102,511)	(182,749)	(273,958)	(955,957)	505,393	616,961	7,299,228	7,916,189	7
(11,453)	-	-	(12,563)	(48,325)	(72,341)	2,000	(13,757)	871,960	858,203	8
(44,905)	(374,942)	(128,817)	(66,993)	(19,081)	(634,738)	-	(176,897)	931,465	754,568	9
(154,496)	(83,696)	(130,070)	(23,538)	(4,234)	(396,034)	-	(23,741)	3,080,136	3,056,395	10
(10,195)	-	-	(121,054)	(27,305)	(158,554)	95,415	69,276	1,076,867	1,146,143	11
(133,576)	(600,511)	(156,571)	(63,375)	-	(954,033)	106,805	88,096	2,693,053	2,781,149	12
(48,646)	(448,795)	(118,818)	(41,149)	(126,286)	(783,694)	207,730	1,186,239	5,228,245	6,414,484	13
(61,915)	(23,773)	(24,091)	(34,328)	-	(144,107)	-	(44,304)	34,030	(10,274)	14
(7,825)	(917,202)	(194,461)	(223,844)	(87,112)	(1,430,444)	314,000	1,830,299	2,206,617	4,036,916	15
(38,222)	(133,905)	(49,961)	(36,257)	(21,848)	(280,193)	12,500	(12,184)	968,616	956,432	16
(6,606)	-	(16,528)	(12,880)	(36,014)	(20,000)	(20,000)	(23,504)	203,490	179,986	17
(18,271)	(8,299)	(2,765)	-	-	(29,335)	-	20,288	169,131	189,419	18
(396)	-	(1,206)	-	-	(1,602)	-	4,091,216	-	4,091,216	19
(101,532)	(58,742)	(92,576)	(59,001)	(39,891)	(351,742)	(43,252)	530,057	1,392,586	1,922,643	20
(38,146)	(335,304)	(146,116)	(58,889)	(35,415)	(613,870)	256,874	1,993,225	4,870,143	6,863,368	21
(123,637)	(484,186)	(231,555)	-	-	(839,378)	(250,937)	(379,403)	8,589,619	8,210,216	22
(5,010)	-	(667)	(566,933)	(18,731)	(591,341)	(38,625)	(42,452)	5,545	(36,907)	23
(11,762)	(74,299)	(36,189)	(20,898)	-	(143,148)	9,162	(18,095)	1,116,170	1,098,075	24
(30,033)	(156,585)	(163,507)	(400)	(10,398)	(360,923)	(40,000)	3,300,639	5,236,899	8,537,538	25
(95,382)	(220,016)	(49,505)	(34,946)	(96,443)	(496,292)	4,614	(38,309)	2,919,542	2,881,233	26
(47,589)	(30,199)	(15,642)	(61,187)	(16,892)	(171,509)	(2,000)	(18,175)	356,412	338,237	27
-	(88,668)	(42,013)	(21,936)	(41,418)	(194,035)	(2,500)	68,267	1,093,365	1,161,632	28
(212,877)	(287,169)	(287,902)	(39,348)	(6,959)	(834,255)	(24,000)	(177,847)	8,072,769	7,894,922	29
(734,736)	(168,950)	(153,522)	(71,749)	-	(1,128,957)	(255,114)	4,220,135	6,304,072	10,524,207	30
-	-	-	(38,977)	(20,164)	(59,141)	-	46,558	174,570	221,128	31
(83,848)	(156,104)	(154,924)	-	(40,126)	(435,002)	43,893	(105,355)	4,942,146	4,836,791	32
-	-	-	-	-	-	-	-	-	-	33
(82,765)	(28,628)	(300,973)	(1,664)	-	(414,030)	-	(223,890)	11,221,640	10,997,750	34
(100,374)	(348,790)	(162,383)	(56,164)	(7,289)	(675,000)	275,933	73,211	4,945,001	5,018,212	35
(123,643)	(98,802)	(63,014)	(18,933)	(2,965)	(307,357)	(17,115)	(22,110)	122,524	100,414	36
(108,914)	(867,114)	(251,876)	(103,423)	(123,732)	(1,455,059)	29,503	(127,816)	10,871,381	10,743,565	37
(22,395)	(116,896)	(43,438)	(76,925)	(17,946)	(277,600)	-	(64,291)	1,568,238	1,503,947	38
(50,292)	(92,433)	(90,666)	(47,967)	(23,522)	(304,880)	252,533	849,360	4,338,670	5,188,030	39
(32,000)	(1,100,755)	(591,465)	(599,422)	(484,501)	(2,808,143)	366,318	386,641	23,752,954	24,139,595	40
-	-	-	-	-	-	-	-	-	-	41
(48,494)	(334,813)	(350,685)	(75,511)	(88,777)	(898,280)	275,000	1,911,780	6,134,627	8,046,407	42
(198)	(1,791)	(1,409)	(3,949)	(987)	(8,334)	-	7,844	72,717	80,561	43
(86,361)	(211,609)	(247,035)	(47,431)	(9,589)	(602,025)	104,190	166,161	4,589,831	4,755,992	44
(833)	-	-	(15,337)	(14,895)	(31,065)	-	(3,165)	497,783	494,618	45
(62,910)	(86,277)	-	(33,747)	-	(182,934)	-	4,811	160,108	164,919	46
(17,021)	(361,393)	(52,421)	(56,718)	(90,000)	(577,553)	(8,000)	(54,160)	2,487,053	2,432,893	47
(145,909)	(246,543)	(75,208)	(28,581)	(52,984)	(549,225)	(13,500)	1,005,628	3,450,083	4,455,711	48
(16,047)	(268,961)	(113,719)	(89,983)	-	(488,710)	-	(105,521)	1,147,658	1,042,137	49
(82,213)	(48,678)	(16,914)	(13,836)	(40,180)	(201,821)	15,050	(11,708)	976,710	965,002	50
(135)	(262,979)	(96,223)	(28,659)	(29,228)	(417,224)	-	(15,273)	2,188,055	2,172,782	51
(48,997)	(124,385)	(12,979)	(35,606)	(37,069)	(259,036)	2,750	567,464	1,549,979	2,117,443	52
(117,938)	(796,498)	(339,321)	(155,427)	(23,567)	(1,432,751)	-	4,581	3,547,639	3,552,220	53
(47,325)	(92,204)	(78,557)	-	-	(218,086)	-	41,820	2,694,886	2,736,706	54
(74,909)	(231,248)	(41,339)	(43,549)	(10,381)	(401,426)	53,235	(37,013)	1,487,177	1,450,164	55
(147,160)	(593,889)	(278,700)	(49,083)	(12,663)	(1,081,495)	-	365,281	3,903,662	4,268,943	56
(75,976)	(404,816)	(100,818)	(23,755)	(1,488)	(606,853)	(76,967)	(65,340)	2,683,342	2,618,002	57
(43,854)	(53,426)	(25,619)	(55,623)	(19,442)	(197,964)	-	(8,742)	1,362,962	1,354,220	58
(24,811)	(54,583)	(24,447)	(10,109)	(60,272)	(174,222)	(25,834)	11,389	1,514,615	1,526,004	59
-	-	-	-	-	-	-	-	-	-	60
(373,409)	(448,723)	(989,196)	(155,653)	(49,278)	(2,016,259)	76,616	1,846,783	21,803,413	23,650,196	61
(116,847)	(459,113)	(364,919)	(202,989)	(222,040)	(1,365,908)	3,519,865	4,410,042	9,643,638	14,053,680	62
(19,632)	(146,943)	(49,581)	(18,276)	(7,994)	(242,426)	5,000	736,220	938,232	1,674,452	63
(7,346)	(120,118)	(27,890)	-	-	(155,354)	(17,000)	(23,542)	937,680	914,138	64
(25,896)	(523,082)	(210,559)	(40,913)	-	(800,450)	(88,442)	41,623	4,559,796	4,601,419	65
(26,606)	(100,438)	(22,037)	(34,091)	(10,521)	(193,693)	87,750	321,209	2,204,641	2,525,850	66
(67,878)	(193,381)	(42,692)	(32,017)	(23,347)	(359,315)	(18,000)	17,066	1,358,724	1,375,790	67
(59,624)	(271,508)	(40,676)	(47,508)	(12,053)	(431,369)	(12,711)	89,110	821,631	910,741	68
(55,743)	(311,116)	(191,594)	(42,608)	-	(601,061)	179,476	638,948	1,429,524	2,068,472	69
-	-	-	-	-	-	-	-	-	-	70
(134,230)	(309,705)	(316,913)	(22,237)	(38,796)	(821,881)	1,471,125	2,544,369	11,353,501	13,897,870	71
-	-	-	-	-	-	-	-	-	-	72
(33,609)	(58,196)	(5,884)	(22,774)	(136,513)	(256,976)	(18,390)	(80,283)	3,130,932	3,050,649	73
(50,274)	(130,674)	(38,561)	(36,936)	(58,644)	(315,089)	50,124	95,508	2,489,415	2,584,923	74
-	-	-	-	-	-	-	-	-	-	75
(803)	(206,538)	(32,768)	(1,564)	(36,593)	(278,266)	(4,000)	(22,593)	1,491,467	1,468,874	76
(80,519)	(226,993)	(32,864)	(8,048)	(18,421)	(366,845)	15,000	1,391,119	1,001,691	2,392,810	77
(96,605)	(242,940)	(425,710)	(75,405)	(45,916)	(886,576)	(40,000)	(65,831)	5,354,874	5,289,043	78
(26,222)	(205,288)	(69,714)	(53,643)	-	(354,867)	(6,000)	(116,923)	1,958,145	1,841,222	79

UTILITY OPERATIONS - REVENUE AND EXPENSES AS AT DECEMBER 31, 2016

#	Municipalities	Type	Revenue					Total Revenue
			Water	Sewer	Property Taxes	Government Grants	Other	
80	Rosedale	RM	46,256	-	-	-	13,780	60,036
81	Rosburn	M	180,099	4,048	-	-	8,596	192,743
82	Rosser	RM	47,966	15,850	48,893	-	120,299	233,008
83	Russell-Binscarth	M	844,632	-	156,773	208,490	57,344	1,267,239
84	Sifton	RM	-	60,856	-	189,957	3,936	254,749
85	Snow Lake	T	444,880	30,075	338,558	456,674	1,346,911	2,617,098
86	Souris-Glenwood	M	490,600	-	25,877	12,666	19,617	548,760
87	St. François Xavier	RM	234,261	72,636	-	3,451	18,038	328,386
88	St. Laurent	RM	-	-	-	-	-	-
89	St. Pierre-Jolys	V	-	1,737	79,636	305,732	3,594	390,699
90	Ste. Anne	T	-	-	145,843	164,592	9,700	320,135
91	Ste. Rose	M	312,392	1,526	7,505	90,986	92,547	504,956
92	Stonewall	T	305,582	236,831	-	23,325	1,192,789	1,758,527
93	Stuartburn	RM	-	-	-	-	-	-
94	Swan River	T	478,927	249,439	-	-	194,526	922,892
95	Swan Valley West	M	105,279	-	13,269	13,363	8,500	140,411
96	Teulon	T	-	46,938	-	-	78,346	125,284
97	Thompson	RM	258,529	9,056	6,292	132,628	33,194	439,699
98	Two Borders	M	124,771	-	52,157	-	8,540	185,468
99	Victoria	RM	177,315	18,050	24,751	-	50,124	270,240
100	Victoria Beach	RM	159,979	-	184,189	-	1,136	345,304
101	Virden	T	603,420	-	209,701	531,769	440,724	1,785,614
102	Wallace-Woodworth	RM	1,191,158	27,903	402,230	198,644	48,321	1,868,256
103	West Interlake	RM	62,180	-	18,820	-	7,466	88,466
104	Westlake-Gladstone	M	440,190	99,705	197,793	231,349	26,755	995,792
105	Whitehead	RM	263,369	-	203,236	894,881	565,435	1,926,921
106	Whitemouth	RM	239,785	27,128	57,776	-	73,279	397,968
107	Winnipeg Beach	T	64,193	600	-	1,733,193	6,228	1,804,214
108	Woodlands	RM	178,161	96,764	48,836	490,403	34,837	849,001
109	Yellowhead	RM	217,180	100,110	84,864	64,518	11,892	478,564
	Population over 5,000							
110	Brokenhead	RM	266,766	68,735	246,753	1,917,086	104,045	2,603,385
111	East St. Paul	RM	459,547	1,562,428	273,248	775,045	70,601	3,140,869
112	Gimli	RM	1,588,352	122,523	1,046,604	433,449	28,469	3,219,397
113	Hanover	RM	162,181	200,556	878,530	-	1,538,259	2,779,526
114	La Broquerie	RM	-	99,877	44,440	-	28,467	172,784
115	MacDonald	RM	1,451,121	409,725	108,764	604,494	4,267,217	6,841,321
116	Portage la Prairie	RM	1,054,688	82,449	535,087	1,883,076	685,364	4,240,664
117	Rhineland	M	1,096,669	162,623	-	-	16,326	1,275,618
118	Ritchot	RM	671,564	420	122,829	80,000	263,674	1,138,487
119	Rockwood	RM	261,291	131,399	74,710	40,995	281,781	790,176
120	Springfield	RM	390,136	519,555	433,829	1,175,510	79,000	2,598,030
121	St. Andrews	RM	-	8,077	-	-	-	8,077
122	St. Clements	RM	-	393,617	423,824	5,291	1,664,489	2,487,221
123	Ste. Anne	RM	-	-	-	-	-	-
124	Stanley	RM	919,572	-	329,418	-	99,115	1,348,105
125	Taché	RM	473,991	330,313	239,410	1,600,000	194,796	2,838,510
126	The Pas	T	1,519,906	508,065	-	-	63,838	2,091,809
127	West St. Paul	RM	-	12,410	263,094	-	320,545	596,049
	Cities							
128	Brandon	C	9,437,256	4,675,079	-	75,000	3,844,694	18,032,029
129	Dauphin	C	1,716,344	445,996	-	70,464	643,895	2,876,699
130	Flin Flon	C	1,485,262	1,375,184	1,648,581	-	177,356	4,686,383
131	Morden	C	1,551,132	542,296	210,848	-	486,769	2,791,045
132	Portage la Prairie	C	10,460,061	27,704	-	1,270,482	1,028,158	12,786,405
133	Selkirk	C	1,768,927	1,666,034	483,234	1,631,286	441,480	5,990,961
134	Steinbach	C	1,949,434	998,788	1,287,231	991,327	2,550,213	7,776,993
135	Thompson	C	3,136,687	2,142,767	-	1,221,016	179,215	6,679,685
136	Winkler	C	3,724,023	11,839	-	-	221,772	3,957,634
137	Winnipeg	C	106,537,000	150,038,000	-	36,056,000	12,278,000	304,909,000

Summary								
	Municipalities (excluding Cities)							
	Populations 5,000 and under		30,663,985	4,795,519.00	6,728,715	31,978,225	15,289,119	89,455,563
	Populations over 5,000		10,315,784	4,612,772.00	5,020,540	8,514,946	9,705,986	38,170,028
	Sub-total		40,979,769	9,408,291.00	11,749,255	40,493,171	24,995,105	127,625,591
	Cities (excluding Winnipeg)		35,229,126	11,885,687.00	3,629,894	5,259,575	9,573,552	65,577,834
	City of Winnipeg		106,537,000	150,038,000.00	-	36,056,000	12,278,000	304,909,000
	Total		182,745,895	171,331,978	15,379,149	81,808,746	46,846,657	498,112,425

UTILITY OPERATIONS - REVENUE AND EXPENSES AS AT DECEMBER 31, 2016

Expenses						Transfers	Change in Utility Fund Balance	Fund Surplus (Deficit), Beginning of Year	Fund Surplus (Deficit), End of Year	#
General	Water General	Water Amortization & Interest	Sewer General	Sewer Amortization & Interest	Total Expenses					
(7,953)	(43,315)	(7,144)	-	-	(58,412)	-	1,624	429,044	430,668	80
(34,154)	(165,280)	(41,092)	(23,500)	(8,327)	(272,353)	-	(79,610)	635,511	555,901	81
(32,568)	(83,259)	(46,250)	(114,444)	(36,667)	(313,188)	74,098	(6,082)	1,416,790	1,410,708	82
(111,203)	(473,384)	(179,880)	(68,834)	(145,033)	(978,334)	(79,375)	209,530	4,172,560	4,382,090	83
-	-	-	(29,956)	(6,184)	(36,140)	(107,619)	110,990	2,431,255	2,542,245	84
(359,935)	(151,122)	(105,381)	(72,369)	(319,335)	(1,008,142)	-	1,608,956	9,882,705	11,491,661	85
(43,758)	(280,743)	(256,252)	(198,022)	(49,802)	(828,577)	-	(279,817)	4,522,488	4,242,671	86
(29,968)	(188,949)	(85,977)	(49,093)	(26,449)	(380,436)	59,758	7,708	3,124,045	3,131,753	87
-	-	-	-	-	-	-	-	-	-	88
(7,567)	-	-	(33,280)	(16,892)	(57,739)	-	332,960	762,437	1,095,397	89
(10,000)	-	-	(87,183)	(29,192)	(126,375)	65,297	259,057	1,195,557	1,454,614	90
(63,574)	(251,889)	(30,945)	(19,213)	(15,201)	(380,822)	57,750	181,884	1,207,653	1,389,537	91
(201,030)	(189,145)	(276,865)	(168,868)	-	(835,908)	180,019	1,102,638	7,704,142	8,806,780	92
-	-	-	(68,214)	(16,590)	(84,804)	55,365	(29,439)	599,562	570,123	93
(236,626)	(362,985)	(220,828)	(270,639)	(214,768)	(1,305,846)	(79,049)	(462,003)	11,079,375	10,617,372	94
(39,568)	(46,898)	(15,170)	(37,988)	(15,028)	(154,652)	(29,687)	(43,928)	653,511	609,583	95
(13,000)	-	-	(31,893)	(91,822)	(136,715)	(18,000)	(29,431)	1,422,682	1,393,251	96
(53,197)	(164,041)	(140,078)	(5,126)	(7,846)	(370,288)	(29,301)	40,110	2,592,070	2,632,180	97
(72,509)	(109,242)	(77,174)	(4,591)	(1,331)	(264,847)	25,733	(53,646)	1,522,052	1,468,406	98
(83,673)	(75,282)	(48,447)	(21,136)	(30,821)	(259,359)	55,848	66,729	1,579,899	1,646,628	99
(101,420)	(61,682)	(141,740)	-	-	(304,842)	(15,500)	24,962	2,161,873	2,186,835	100
(109,587)	(478,833)	(182,538)	(344,938)	(17,051)	(1,132,947)	-	652,667	2,674,245	3,326,912	101
(79,130)	(851,166)	(755,071)	(24,438)	(4,900)	(1,714,705)	(100,000)	53,551	17,832,872	17,886,423	102
(8,400)	(55,188)	(22,812)	(33,501)	(9,863.00)	(129,764)	-	(41,298)	1,079,457	1,038,159	103
(144,571)	(353,847)	(207,464)	(20,085)	(24,083)	(750,050)	423,098	668,840	5,912,025	6,580,865	104
(25,238)	(247,284)	(345,935)	(3,124)	-	(621,581)	349,277	1,654,617	4,811,392	6,466,009	105
(176,057)	(214,810)	(199,243)	(27,667)	(47,944)	(665,721)	114,387	(153,366)	8,604,889	8,451,523	106
(30,513)	(26,500)	(3,784)	(24,122)	(30,537)	(115,456)	(44,788)	1,643,970	1,644,955	3,288,925	107
(6,372)	(123,529)	(39,119)	(59,046)	(29,948)	(258,014)	516,241	1,107,228	1,792,977	2,900,205	108
(94,320)	(95,590)	(127,132)	(116,795)	(74,118)	(507,955)	76,458	47,067	3,686,089	3,733,156	109
(22,962)	(210,798)	(379,295)	-	-	(613,055)	(201,397)	1,788,933	6,502,149	8,291,082	110
(361,798)	(213,938)	(340,570)	(875,713)	(833,832)	(2,625,851)	267,802	782,820	26,919,982	27,702,802	111
(10,127)	(341,103)	(86,508)	(645,854)	(1,251,374)	(2,334,966)	-	884,431	19,398,821	20,283,252	112
(62,718)	(156,566)	(281,652)	(594,565)	(879,088)	(1,974,589)	504,080	1,309,017	11,841,138	13,150,155	113
(32,187)	-	(105,987)	(71,797)	(20,427)	(230,398)	-	(57,614)	2,504,353	2,446,739	114
(71,726)	(1,370,997)	(982,898)	(229,045)	(570,885)	(3,225,551)	54,164	3,669,934	32,121,318	35,791,252	115
(52,737)	(829,388)	(644,478)	(70,844)	(97,913)	(1,695,360)	(725,570)	1,819,734	20,997,799	22,817,533	116
(105,771)	(782,645)	(122,958)	(195,782)	(140,855)	(1,348,011)	(1,559,901)	(1,632,294)	6,436,953	4,804,659	117
(80,662)	(435,324)	(219,590)	(163,624)	(65,249)	(964,449)	(66,338)	107,700	8,667,171	8,774,871	118
(92,860)	(435,544)	(271,353)	(325,526)	(187,725)	(1,313,008)	56,298	(466,534)	12,898,446	12,431,912	119
(154,991)	(217,188)	(350,008)	(252,538)	(368,119)	(1,342,844)	562,138	1,817,324	19,556,868	21,374,192	120
(1,820)	-	(6,729)	(8,188)	-	(16,737)	-	(8,660)	1,351	(7,309)	121
(18,838)	(2,656)	(441,121)	(412,197)	(400,548)	(1,275,360)	136,799	1,348,660	10,246,406	11,595,066	122
-	-	-	-	-	-	-	-	-	-	123
(98,498)	(758,515)	(335,534)	-	-	(1,192,547)	(19,408)	136,150	8,159,479	8,295,629	124
(295,128)	(111,537)	(419,527)	(132,382)	(165,868)	(1,124,442)	(452,692)	1,261,376	8,637,068	9,898,444	125
(378,118)	(930,979)	(334,560)	(351,883)	(229,528)	(2,225,068)	(149,793)	(283,052)	7,883,137	7,600,085	126
(49,613)	(32,065)	-	(165,110)	(51,469)	(298,257)	(349,261)	(51,469)	1,059,777	1,008,308	127
(9,988,420)	(5,360,159)	(2,452,678)	(5,945,873)	(4,036,990)	(27,784,120)	8,535,233	(1,216,858)	120,233,541	119,016,683	128
(449,769)	(1,136,904)	(575,403)	(315,378)	(215,268)	(2,692,722)	(405,700)	(221,723)	13,031,913	12,810,190	129
(493,418)	(1,755,212)	(350,013)	(1,188,387)	(437,817)	(4,224,847)	-	461,536	20,483,909	20,945,445	130
(184,618)	(1,011,613)	(395,492)	(124,275)	(389,250)	(2,105,248)	(838,402)	(152,605)	13,545,866	13,393,261	131
(1,561,468)	(2,891,987)	(250,206)	(1,484,728)	(340,496)	(6,528,885)	(1,396,614)	4,860,906	9,248,646	14,109,552	132
(683,423)	(1,120,089)	(606,235)	(523,209)	(516,145)	(3,449,101)	(40,502)	2,501,358	25,852,526	28,353,884	133
(352,403)	(1,085,494)	(1,060,274)	(928,016)	(1,214,814)	(4,641,001)	(141,249)	2,994,743	53,000,106	55,994,849	134
(1,534,216)	(792,004)	(459,661)	(756,979)	(267,985)	(3,810,845)	(1,288,343)	1,580,497	12,886,690	14,467,187	135
(702,098)	(1,377,216)	(348,492)	(427,657)	(707,708)	(3,563,171)	723,891	1,118,354	32,424,617	33,542,971	136
(27,497,000)	(50,809,000)	(31,747,000)	(65,297,000)	(22,413,000)	(197,763,000)	(42,880,000)	64,266,000	1,836,013,000	1,900,279,000	137

(7,483,166)	(22,283,092)	(12,405,198)	(6,608,660)	(4,421,576)	(53,201,692)	8,465,781	44,719,652	360,253,346	404,972,998	
(1,890,554)	(6,829,243)	(5,322,768)	(4,495,048)	(5,262,880)	(23,800,493)	(1,943,079)	12,426,456	203,832,216	216,258,672	
(9,373,720)	(29,112,335)	(17,727,966)	(11,103,708)	(9,684,456)	(77,002,185)	6,522,702	57,146,108	564,085,562	621,231,670	
(15,949,833)	(16,530,678)	(6,498,454)	(11,694,502)	(8,126,473)	(58,799,940)	5,148,314	11,926,208	300,707,814	312,634,022	
(27,497,000)	(50,809,000)	(31,747,000)	(65,297,000)	(22,413,000)	(197,763,000)	(42,880,000)	64,266,000	1,836,013,000	1,900,279,000	
(52,820,553)	(96,452,013)	(55,973,420)	(88,095,210)	(40,223,929)	(333,565,125)	(31,208,984)	133,338,316	2,700,806,376	2,834,144,692	

ANALYSIS OF FUNDED RESERVES AS AT DECEMBER 31, 2016

#	Municipalities	Type	General Reserve	Machinery Replacement	Administrative	Protective Services	Transportation Services	Environmental Health Services
	Populations 5,000 and under							
1	Alexander	RM	227,586	455,339	250,099	405,481	-	-
2	Alonsa	RM	20,257	83,356	-	56,698	-	55,866
3	Altona	T	1,005,072	526,309	732,384	-	-	173,803
4	Arborg	T	204,582	127,646	28,388	45,190	19,690	-
5	Argyle	RM	293,661	309,449	115,778	-	-	54,045
6	Armstrong	RM	-	-	-	-	-	-
7	Beausejour	T	417,510	54,206	-	282,915	126,345	-
8	Bifrost-Riverton	M	54,411	215,664	-	112,319	5,000	-
9	Boissevain-Morton	M	539,954	-	-	-	-	-
10	Brenda-Waskada	M	1,337,935	317,513	18,705	72,038	-	-
11	Carberry	T	175,893	19,001	-	25,128	-	-
12	Carman	T	328,562	271,046	-	32,321	-	-
13	Cartier	RM	157,931	474,325	-	130,570	177,534	39,575
14	Cartwright-Roblin	M	155,249	3,990	-	46,190	123,871	-
15	Churchill	T	261,193	393,246	-	44,844	-	-
16	Clanwilliam-Erickson	M	43,066	304,314	-	122,156	110,457	-
17	Coldwell	RM	81,168	109,466	-	46,778	34,188	-
18	Cornwallis	RM	1,154,096	482,150	-	-	638,275	-
19	Dauphin	RM	125,489	262,543	290,037	276,055	649,622	-
20	De Salaberry	RM	349,683	446,775	180,735	177,282	12,613	-
21	Deloraine-Winchester	M	427,704	334,897	51,470	86,439	56,665	-
22	Dufferin	RM	434,861	88,223	-	-	50,902	-
23	Dunnottar	V	35,528	119,663	129,800	13,239	-	112,822
24	Ellice-Archie	RM	598,821	341,962	-	40,461	114,196	-
25	Elton	RM	447,929	238,382	-	-	195,583	-
26	Emerson-Franklin	M	102,371	172,828	14,591	51,732	129,895	117
27	Ethelbert	M	12,785	1,339	3,449	-	20,636	-
28	Fisher	RM	137,141	129,839	36,212	179,011	49,518	85,652
29	Gilbert Plains	M	809,621	80,450	-	136,535	-	5,268
30	Gillam	T	-	-	107,872	32,889	-	-
31	Glenboro-South Cypress	M	403,880	81,560	-	58,296	5,077	-
32	Glenella-Lansdowne	M	29,785	222,786	13,604	71,322	-	-
33	Grahamdale	RM	574,752	-	-	207,479	-	-
34	Grand Rapids	T	-	3,457	8,442	1,416	-	-
35	Grandview	M	351,167	463,670	33,710	74,421	61,226	-
36	Grassland	M	443,182	73,819	-	48,400	-	-
37	Grey	RM	332,294	304,446	-	304,422	121	211,644
38	Hamiota	M	274,646	215,514	-	3,248	19,411	-
39	Harrison Park	M	280,423	331,811	131,900	239,705	659,126	26,870
40	Headingley	RM	1,159,133	-	-	542,913	589,328	-
41	Kelsey	RM	-	-	-	-	-	-
42	Killarney-Turtle Mountain	M	619,122	399,274	-	252,452	224,620	-
43	Lac du Bonnet	RM	288,331	344,539	55,655	581,602	875,304	783,620
44	Lac du Bonnet	T	330,528	209,030	174,718	99,080	10,483	-
45	Lakeshore	RM	263,746	128,295	-	239,985	45,021	-
46	Leaf Rapids	T	191,404	-	-	-	-	-
47	Lorne	M	389,416	240	122,175	35,328	110,295	-
48	Louise	M	722,491	1,154,348	669	-	707,647	-
49	Lynn Lake	T	318,290	237,901	-	248,286	444	14,349
50	McCreary	M	94,970	64,341	16,106	68,513	111,868	15,942
51	Melita	T	534,138	153,974	-	-	-	-
52	Minitonas-Bowman	M	48,807	401,154	7,124	105,369	51,480	34,954
53	Minnedosa	T	579,765	217,725	-	226,779	-	-
54	Minto-Odanah	RM	480,621	350,255	91,309	-	-	-
55	Montcalm	RM	366,303	219,168	83,738	30,066	29,002	-
56	Morris	RM	732,939	1,252,250	-	188,203	-	-
57	Morris	T	655,540	46,212	-	103,988	-	-
58	Mossey River	M	100,069	140,906	35,197	105,944	198,103	-
59	Mountain	RM	704,215	613,726	-	70,801	219,350	-
60	Mystery Lake	LGD	498,369	-	-	-	-	17,612
61	Neepawa	T	805,153	307,083	1,862,362	244,913	807,824	218,396
62	Niverville	T	2,307,227	1,243	229,669	25,657	217,782	-
63	Norfolk Treherne	M	329,579	-	14,739	116,390	596,561	-
64	North Cypress-Langford	M	342,830	493,530	128,585	87,812	175,678	51,865
65	North Norfolk	M	1,530,767	289,660	323,363	318,875	5,381	-
66	Oakland-Wawanesa	M	-	5,780	152,333	31,021	-	-
67	Oakview	RM	500,893	122,802	372,719	199,478	479,601	85,906
68	Pembina	M	290,984	121,540	-	143,506	1,370,159	88,922
69	Pinawa	LGD	294,008	59,327	127,713	93,087	15,671	149,324
70	Piney	RM	625,492	-	-	171,306	-	-
71	Pipestone	RM	6,028,311	938,905	812,612	-	2,526,738	-
72	Powerview-Pine Falls	T	-	-	-	-	-	-
73	Prairie Lakes	RM	298,831	172,363	9,144	66,883	20,398	55,011
74	Prairie View	M	2,560,460	423,921	14,501	708,634	102,553	202,599
75	Reynolds	RM	712,926	-	-	248,398	-	-
76	Riding Mountain West	RM	246,998	318,045	46,565	128,615	87,797	-
77	Riverdale	M	318,437	124,920	87,331	90,937	160,285	-
78	Roblin	M	364,808	102,909	-	508,456	284,543	-
79	Roland	RM	62,049	494,108	181,086	144,496	1,337	-

ANALYSIS OF FUNDED RESERVES AS AT DECEMBER 31, 2016

Public Health & Welfare Services	Regional Planning & Development	Resource Conservation & Industrial Development	Recreation & Cultural Services	Utility	Federal Gas Tax	Other	Total	#
-	-	558,797	-	59,991	506,510	-	2,463,803	1
-	-	21,822	-	-	34,847	12,650	285,496	2
80,782	-	60,394	960	1,210,004	-	-	3,789,708	3
12,262	-	20,253	-	47,145	83,644	-	588,800	4
-	-	-	-	111,831	197,113	40,654	1,122,531	5
-	-	-	-	-	-	-	-	6
-	-	-	394,722	578,937	90,488	-	1,945,123	7
-	-	212,161	-	22,645	907,593	-	1,529,793	8
-	-	-	-	29	454,539	-	994,522	9
-	-	131,117	-	235,217	157,137	-	2,269,662	10
38,505	-	-	108,238	146,375	316,449	-	829,589	11
32,168	-	18,942	128,274	(4,580)	41,651	-	848,384	12
-	-	323,538	93,620	105,144	762,910	-	2,265,147	13
-	-	5,171	-	13,418	322,089	48,138	718,116	14
-	-	-	-	4,967,485	69,546	-	5,736,314	15
7,155	-	-	-	16,758	144,411	20,652	768,969	16
77,792	-	7,516	-	160,351	396,315	76,907	990,481	17
-	-	67,976	-	30,000	893,846	-	3,266,343	18
-	-	405,790	186,066	-	587,476	-	2,783,078	19
-	-	-	69,153	127,618	524,357	84,884	1,973,100	20
22,954	-	62,568	45,006	134,207	467,887	-	1,689,797	21
8,022	-	14,573	40,294	373,280	39,843	15,632	1,065,630	22
-	-	5,262	42,244	48,431	70,694	-	577,683	23
-	-	17,889	-	11,555	327,849	-	1,452,733	24
-	-	-	33,241	1,002,268	-	-	1,917,403	25
-	-	7,014	84,520	239,737	233,888	-	1,036,693	26
-	-	-	-	24,568	191,386	461,687	715,850	27
-	-	-	-	26,558	-	-	643,931	28
209,583	-	-	101,461	259,214	280,064	5,438	1,887,634	29
-	-	179,557	5,038	-	664,250	-	989,606	30
-	-	3,800	37,636	-	53,785	-	644,034	31
-	-	122,468	-	21,818	138,607	22,387	642,777	32
-	-	350,343	548,171	-	443,357	-	2,124,102	33
-	-	-	-	28,099	-	-	41,414	34
194,544	-	12,307	109,067	389,737	149,487	41,317	1,880,653	35
-	-	59,848	131,675	84,366	299,473	44,258	1,184,661	36
-	-	422,810	40,662	201,636	516,859	554,681	2,889,575	37
-	-	-	7,091	26,230	60,179	-	606,319	38
61,567	-	71,323	3,102	437,351	527,231	127,890	2,898,299	39
-	-	1,657,710	665,046	1,249,076	237,886	50,650	6,151,742	40
-	-	-	-	-	-	-	-	41
-	-	-	166,013	452,326	525,816	13,377	2,653,000	42
1,048,022	-	202,326	112,280	-	364,208	41,107	4,696,994	43
163,178	-	-	184,394	384,740	-	27,942	1,584,093	44
303	-	101,149	14,489	-	203,213	8,640	1,004,841	45
-	-	-	-	-	388,203	80	579,687	46
38,161	-	-	46,000	44,477	970,133	27,588	1,783,813	47
36,536	-	-	25,058	138,329	270,204	36,925	3,092,207	48
-	-	20,288	-	164,878	163,435	-	1,167,871	49
156,537	-	14,230	33,195	130,284	240,051	-	946,037	50
-	-	-	144,591	125,500	347,749	-	1,305,952	51
758	-	-	232,478	25,677	541,975	-	1,449,776	52
-	-	-	1,759,344	340,866	584,670	-	3,709,149	53
215,261	-	-	157,029	236,395	165,274	29,743	1,725,887	54
128,458	-	-	-	177,049	232,172	9,504	1,275,460	55
-	-	53,641	-	44,681	92,918	-	2,364,632	56
264,026	-	761	1,506	360,533	98,322	-	1,530,888	57
22,311	-	6,442	46,339	50,523	510,400	503,574	1,719,808	58
-	-	267,623	-	153,151	176,977	39,920	2,245,763	59
-	-	-	-	-	-	-	515,981	60
55,214	-	568,287	159,331	1,828,740	590,196	-	7,447,499	61
-	-	249,208	120,373	317,123	1,011,742	2,172	4,482,196	62
378,808	-	114,653	5,642	28,761	99,673	-	1,684,806	63
140,716	-	-	716,811	159,013	860,162	6,764	3,163,766	64
-	54,568	251,812	324,608	436,248	1,262,637	188,328	4,986,247	65
-	-	-	-	73,023	360,280	-	622,437	66
23,712	-	95,484	143,281	102,759	299,916	1,712	2,428,263	67
-	-	-	184,443	118,737	196,031	223,324	2,737,646	68
-	-	91,793	84,046	19,193	245,134	-	1,179,296	69
-	-	-	-	-	630,469	-	1,427,267	70
-	-	40,622	-	2,036,209	80,257	-	12,463,654	71
-	-	-	-	-	-	-	-	72
-	-	-	297,929	51,331	511,123	61,657	1,544,670	73
26,482	-	594,875	118,371	187,538	458,477	136,116	5,534,527	74
-	-	64,128	-	-	-	-	1,025,452	75
-	-	-	20,562	56,898	199,576	-	1,105,056	76
7,569	-	-	165,777	632,880	292,123	-	1,880,259	77
-	-	75,000	154,799	143,789	399,145	10,544	2,043,993	78
-	-	-	5,876	118,973	-	-	1,007,925	79

ANALYSIS OF FUNDED RESERVES AS AT DECEMBER 31, 2016

#	Municipalities	Type	General Reserve	Machinery Replacement	Administrative	Protective Services	Transportation Services	Environmental Health Services
80	Rosedale	RM	800,520	237,565	107,880	-	336,394	-
81	Rosburn	M	228,972	62,999	11,075	44,761	1,165	-
82	Rosser	RM	1,146,113	211,968	25,486	358,340	121,607	-
83	Russell-Binscarth	M	309,406	-	27,956	139,895	343,531	-
84	Sifton	RM	524,920	452,227	-	189,032	-	-
85	Snow Lake	T	726,679	267,315	115,912	209,435	242,380	-
86	Souris-Glenwood	M	291,473	323,512	-	130,484	131,653	-
87	St. François Xavier	RM	408,400	219,683	-	146,928	55,726	-
88	St. Laurent	RM	3,681	114	19,577	1,825	713	-
89	St. Pierre-Jolys	V	137,512	20,046	42,313	42,120	34,153	5,069
90	Ste. Anne	T	45,929	199,075	-	215,693	268,184	-
91	Ste. Rose	M	4,099	122,987	797	76,902	70,422	5,253
92	Stonewall	T	231,171	269,983	196,973	339,070	-	-
93	Stuartburn	RM	503,803	-	-	237,901	2,279	-
94	Swan River	T	185,013	473,780	153,406	39,900	152,416	30,550
95	Swan Valley West	M	256,638	410,199	244,701	62,970	278,507	35,149
96	Teulon	T	24,453	19,360	2,955	206,149	-	9,448
97	Thompson	RM	86,841	90,924	-	132,008	109,053	56,956
98	Two Borders	M	1,295,711	757,484	2,228	182,389	167,453	4,747
99	Victoria	RM	349,630	209,864	150,755	132,880	76,794	-
100	Victoria Beach	RM	501,626	-	-	-	-	-
101	Virden	T	434,015	1,416,890	-	-	-	163,676
102	Wallace-Woodworth	RM	1,849,130	224,235	344,813	112,027	3,040,500	79,688
103	West Interlake	RM	423,511	359,401.00	111,740	168,322	43,494	-
104	Westlake-Gladstone	M	1,034,789	390,014	-	175,039	103,907	-
105	Whitehead	RM	132,654	132,570	4,475	127,575	-	-
106	Whitemouth	RM	-	163,243	-	292,081	326,770	-
107	Winnipeg Beach	T	305,998	133,927	-	56,610	113,457	119,697
108	Woodlands	RM	316,561	385,605	1,001,314	198,985	-	-
109	Yellowhead	RM	540,143	366,061	-	106,517	244,301	-
	Population over 5,000							
110	Brokenhead	RM	156,249	537,272	66,939	349,689	1,011,007	181,418
111	East St. Paul	RM	315,972	766,146	1,313,922	415,061	2,135,909	25,977
112	Gimli	RM	1,846,700	551,676	746,113	541,199	867,526	-
113	Hanover	RM	1,871,352	-	142,449	504,965	404,429	538,920
114	La Broquerie	RM	106,041	291,811	55,665	305,806	-	-
115	MacDonald	RM	3,542,929	628,844	558,868	552,528	168,503	-
116	Portage la Prairie	RM	2,682,318	143,686	163,248	-	-	-
117	Rhineland	M	1,231,302	691,925	-	561,181	-	-
118	Ritchot	RM	2,573,734	(4,993)	-	370,190	27,259	320,773
119	Rockwood	RM	517,129	373,321	76,299	700,340	3,308,018	104,155
120	Springfield	RM	720,270	464,588	547,000	-	39,165	-
121	St. Andrews	RM	111,321	247,898	147,632	389,334	468,673	130,344
122	St. Clements	RM	-	-	52,368	378,423	454,929	102,763
123	Ste. Anne	RM	1,111,483	290,257	-	-	-	526,379
124	Stanley	RM	959,106	1,016,545	-	-	-	-
125	Taché	RM	160,616	582,183	326,860	-	75,715	888,948
126	The Pas	T	80,271	419,508	13,162	234,187	1,133,582	512,111
127	West St. Paul	RM	274,650	148,079	209,887	314,668	19,694	-
	Cities							
128	Brandon	C	1,137,497	3,256,920	3,022,757	11,794,517	6,462,183	943,373
129	Dauphin	C	3,274,190	326,801	-	540,623	-	484,628
130	Flin Flon	C	2,457,754	19,676	-	83,523	34,161	-
131	Morden	C	4,821,667	230,924	-	-	-	-
132	Portage la Prairie	C	5,929,142	185,511	302,440	173,156	150,195	585,764
133	Selkirk	C	2,763,989	473,755	701,317	1,463,490	734,993	-
134	Steinbach	C	933,445	91,985	-	-	77,038	1,033,201
135	Thompson	C	1,965,799	1,028,363	106,083	53,527	903,055	2,760,045
136	Winkler	C	5,102,164	433,857	-	-	-	-
137	Winnipeg	C	67,410,000	-	5,705,000	-	23,173,000	31,563,000

Summary

Municipalities (excluding Cities)								
Populations 5,000 and under		52,427,529	25,891,489.00	9,660,945	13,778,231	19,550,063	2,994,395	
Populations over 5,000		18,261,443	7,148,746.00	4,420,412	5,617,571	10,114,409	3,331,788	
Sub-total		70,688,972	33,040,235.00	14,081,357	19,395,802	29,664,472	6,326,183	
Cities (excluding Winnipeg)		28,385,647	6,047,792.00	4,132,597	14,108,836	8,361,625	5,807,011	
City of Winnipeg		67,410,000	-	5,705,000	-	23,173,000	31,563,000	
Total		166,484,619	39,088,027	23,918,954	33,504,638	61,199,097	43,696,194	

ANALYSIS OF FUNDED RESERVES AS AT DECEMBER 31, 2016

Public Health & Welfare Services	Regional Planning & Development	Resource Conservation & Industrial Development	Recreation & Cultural Services	Utility	Federal Gas Tax	Other	Total	#
-	-	-	28,468	-	569,770	-	2,080,597	80
58,278	-	-	74,978	68,527	51,821	-	602,576	81
-	-	1,107,986	83,103	12,275	(69,873)	376,265	3,373,270	82
-	-	-	-	220,765	423,970	-	1,465,523	83
-	-	-	19,696	11,570	63,704	4,313	1,265,462	84
-	-	-	45,091	31,975	266,113	-	1,904,900	85
-	-	96,996	362,959	553,610	493,390	-	2,384,077	86
-	-	-	73,805	323,253	229,554	-	1,457,349	87
-	-	930	-	-	177,426	-	204,266	88
9,417	-	22,986	80,773	40,641	147,757	12,429	595,216	89
-	-	-	105,599	260,275	444,894	203,628	1,743,277	90
-	-	3,249	168,258	441,100	141,470	36	1,034,573	91
30,000	-	912,505	543,467	17,940	246,341	18,260	2,805,710	92
-	-	121,054	-	32,931	150,077	-	1,048,045	93
-	-	-	45,552	482,610	90,227	-	1,653,454	94
2,673	-	-	902	59,574	472,146	-	1,823,459	95
-	-	22,882	114,466	174,927	106,554	-	681,194	96
6,321	-	-	-	86,854	184,219	146,842	900,018	97
10,836	-	49,850	100,086	148,217	71,166	318,384	3,108,551	98
11,674	-	-	4,410	518,295	594,341	65,005	2,113,648	99
-	-	108,722	2,714	173,369	58,831	-	845,262	100
-	-	-	1,799,130	308,965	1,162,007	-	5,284,683	101
-	-	141,088	79,611	570,779	353,440	133,817	6,929,128	102
75,866	-	130,757	-	134,910	722,151	219,078	2,389,230	103
-	-	73,753	205,815	953,165	247,203	622	3,184,307	104
-	-	-	-	142,432	297,616	-	837,322	105
36,004	-	-	55,887	112,929	157,557	-	1,144,471	106
-	-	132,018	4,429	201,733	251,156	4,556	1,323,581	107
-	-	580,693	140,459	325,064	167,906	90	3,116,677	108
11,942	-	209,626	36,586	146,424	490,857	56,902	2,209,359	109
-	-	792,896	96,771	441,499	1,049,379	-	4,683,119	110
-	-	514,461	2,795,195	2,927,739	2,174,784	32,990	13,418,156	111
-	-	1,647,732	1,349,364	396,087	1,214,077	180	9,160,654	112
-	-	157,241	856,816	2,009,276	1,378,907	514,629	8,378,984	113
-	-	807,460	12,065	-	265,939	186,446	2,031,233	114
-	-	3,010,543	480,421	4,155,557	316,462	20,022	13,434,677	115
-	-	1,240,713	-	811,771	194,100	108,766	5,344,602	116
-	-	-	2,497	310,900	372,878	-	3,170,683	117
-	-	477,741	144,783	1,488,891	440,609	-	5,838,987	118
-	-	728,916	430,228	560,406	1,713,564	-	8,512,376	119
-	-	1,460,604	1,589,312	5,928,679	272,915	315,653	11,338,186	120
-	-	1,763,264	611,756	427,480	1,803,689	5,000	6,106,391	121
-	-	1,758	10,742	486,499	801,244	15,599	2,304,325	122
-	-	2,651	-	-	769,327	26,332	2,726,429	123
-	-	663,986	-	729,895	448,836	-	3,818,368	124
-	-	3,778,268	2,867,817	1,419,243	3,006,096	1,692,963	14,798,709	125
39,942	-	278,164	538,016	1,482,848	-	5,000	4,736,791	126
-	-	458,907	80,497	2,550,524	1,752,553	231,777	6,041,236	127
753,492	4,093,487	-	3,509,038	36,983,222	4,073,412	1,753,692	77,783,590	128
-	-	-	928,322	1,135,817	967,698	78,342	7,736,421	129
-	-	23,909	-	28,063	158,006	251,318	3,056,410	130
161,213	-	782,483	73,075	2,892,912	3,112,672	-	12,074,946	131
1,999	757,779	111,387	335,909	16,908,651	2,499,869	-	27,941,802	132
-	-	788,229	325,874	4,598,961	592,220	615,459	13,058,287	133
479,674	-	-	1,280,215	1,936,229	825,235	6,726,753	13,383,775	134
-	209,381	533,422	-	1,288,342	626,172	-	9,474,189	135
-	-	-	2,328,177	2,445,368	617,538	-	10,927,104	136
-	12,740,000	110,110,000	343,000	15,409,000	182,000	32,914,000	299,549,000	137

3,704,397	54,568	11,348,366	12,476,096	28,082,232	33,330,098	4,537,069	217,835,478	
39,942	-	17,785,305	11,866,280	26,127,294	17,975,359	3,155,357	125,843,906	
3,744,339	54,568	29,133,671	24,342,376	54,209,526	51,305,457	7,692,426	343,679,384	
1,396,378	5,060,647	2,239,430	8,780,610	68,217,565	13,472,822	9,425,564	175,436,524	
-	12,740,000	110,110,000	343,000	15,409,000	182,000	32,914,000	299,549,000	
5,140,717	17,855,215	141,483,101	33,465,986	137,836,091	64,960,279	50,031,990	818,664,908	

CONSOLIDATED SCHEDULE OF TANGIBLE CAPITAL ASSETS AS AT DECEMBER 31, 2016

#	Municipalities	Type	Land and Land Improvements			Building and Leasehold Improvements			Vehicles and Equipment		
			Cost	Accumulated Amortization	Net Book Value	Cost	Accumulated Amortization	Net Book Value	Cost	Accumulated Amortization	Net Book Value
	Populations under 5,000										
1	Alexander	RM	497,238	(77,519)	419,719	4,209,989	(998,185)	3,211,804	4,088,836	(1,889,311)	2,199,525
2	Alonsa	RM	702,155	(83,196)	618,959	298,883	(109,624)	189,259	1,637,024	(1,023,768)	613,256
3	Altona	T	5,143,727	(953,679)	4,190,048	11,661,639	(4,718,931)	6,942,708	3,791,373	(2,059,509)	1,731,864
4	Arborg	T	2,816,444	(1,072,000)	1,744,444	1,715,695	(1,231,595)	484,100	1,270,222	(707,368)	562,854
5	Argyle	RM	605,054	(24,669)	580,385	2,436,350	(1,675,382)	760,968	1,654,478	(718,375)	936,103
6	Armstrong	RM	-	-	-	-	-	-	-	-	-
7	Beausejour	T	1,421,108	(362,975)	1,058,133	5,157,662	(2,789,186)	2,368,476	3,482,830	(2,218,638)	1,264,192
8	Bifrost-Riverton	M	1,610,638	(263,747)	1,346,891	1,119,621	(605,031)	514,590	4,016,557	(1,684,180)	2,332,377
9	Boissevain-Morton	M	2,211,040	(660,353)	1,550,687	5,923,094	(2,988,160)	2,934,934	3,379,876	(1,750,297)	1,629,579
10	Brenda-Waskada	M	307,606	(15,098)	292,508	605,317	(253,581)	351,736	1,970,718	(524,526)	1,446,192
11	Carberry	T	1,373,281	(305,139)	1,068,142	3,016,943	(1,125,213)	1,891,730	1,315,983	(618,324)	697,659
12	Carman	T	2,404,289	(277,830)	2,126,459	5,128,824	(1,918,476)	3,210,348	2,710,573	(1,552,912)	1,157,661
13	Cartier	RM	1,467,654	(586,343)	881,311	1,648,936	(1,091,679)	557,257	3,844,516	(1,654,693)	2,189,823
14	Cartwright-Roblin	M	127,200	(18,132)	109,068	7,727,047	(4,084,997)	3,642,050	1,651,863	(690,538)	961,325
15	Churchill	T	1,090,509	(145,707)	944,802	805,751	(475,246)	330,505	3,311,965	(2,172,437)	1,139,528
16	Clanwilliam-Erickson	M	178,926	(19,114)	159,812	809,437	(513,068)	296,369	1,132,161	(697,370)	434,791
17	Coldwell	RM	430,029	(106,311)	323,718	864,752	(720,163)	144,589	1,083,156	(655,081)	428,075
18	Cornwallis	RM	371,898	(128,373)	243,525	628,539	(364,388)	264,151	854,651	(334,202)	520,449
19	Dauphin	RM	959,999	(337,358)	622,641	5,425,092	(2,377,001)	3,048,091	4,420,466	(2,159,023)	2,261,443
20	De Salaberry	RM	359,334	(36,797)	322,537	988,944	(778,192)	210,752	3,558,227	(1,392,000)	2,166,227
21	Deloraine-Winchester	M	1,916,971	(1,251,614)	665,357	3,357,035	(1,667,007)	1,690,028	3,049,914	(1,460,611)	1,589,303
22	Dufferin	RM	873,039	(21,716)	851,323	5,198,092	(1,358,796)	3,839,296	4,071,507	(1,964,993)	2,106,514
23	Dunnottar	V	2,655,821	(1,024,084)	1,631,737	485,987	(150,576)	335,411	762,224	(565,020)	197,204
24	Ellice-Archie	RM	233,768	(104,852)	128,916	613,490	(220,171)	393,319	2,343,560	(962,783)	1,380,777
25	Elton	RM	395,485	(141,270)	254,215	189,152	(68,807)	120,345	1,279,920	(616,037)	663,883
26	Emerson-Franklin	M	991,221	(290,435)	700,786	3,530,746	(1,317,898)	2,212,848	5,337,700	(2,605,968)	2,731,732
27	Ethelbert	M	56,496	(380)	56,116	1,020,155	(798,089)	222,066	1,317,588	(666,540)	651,048
28	Fisher	RM	451,874	(236,035)	215,839	544,832	(382,541)	162,291	1,696,709	(1,030,325)	666,384
29	Gilbert Plains	M	1,220,501	(97,954)	1,122,547	2,746,191	(1,028,865)	1,717,326	3,483,936	(1,471,213)	2,012,723
30	Gillam	T	208,369	(27,584)	180,785	14,057,315	(8,056,358)	6,000,957	11,885,996	(9,055,099)	2,830,897
31	Glenboro-South Cypress	M	141,105	(3,146)	137,959	806,798	(244,745)	562,053	2,229,100	(1,266,923)	962,177
32	Glenella-Lansdowne	M	133,035	(31,876)	101,159	694,671	(487,813)	206,858	2,253,908	(1,006,505)	1,247,403
33	Grahamdale	RM	1,283,252	(10,038)	1,273,214	657,799	(369,101)	288,698	1,049,281	(710,889)	338,392
34	Grand Rapids	T	109,767	(100,000)	9,767	6,815,122	(2,050,170)	4,764,952	533,377	(230,827)	302,550
35	Grandview	M	638,009	(285,442)	352,567	3,096,224	(651,502)	2,444,722	3,164,517	(1,495,989)	1,668,528
36	Grassland	M	644,285	(57,614)	586,671	2,652,627	(1,251,593)	1,401,034	3,282,258	(1,045,547)	2,236,711
37	Grey	RM	674,002	(149,600)	524,402	2,690,796	(937,299)	1,753,497	3,827,066	(1,577,915)	2,249,151
38	Hamiota	M	686,366	(62,162)	624,204	1,722,369	(883,839)	838,530	1,814,126	(714,760)	1,099,366
39	Harrison Park	M	652,458	(165,543)	486,915	951,156	(420,661)	530,495	2,880,996	(1,161,234)	1,719,762
40	Headingley	RM	3,572,558	(233,545)	3,339,013	6,346,837	(1,992,117)	4,354,720	1,461,264	(879,520)	581,744
41	Kelsey	RM	-	-	-	-	-	-	-	-	-
42	Killarney-Turtle Mountain	M	1,223,755	(105,293)	1,118,462	12,809,695	(3,327,925)	9,481,770	3,612,052	(1,908,778)	1,703,274
43	Lac du Bonnet	RM	1,770,349	(210,466)	1,559,883	1,232,436	(831,047)	401,389	4,894,811	(2,522,040)	2,372,771
44	Lac du Bonnet	T	553,507	(8,087)	545,420	1,136,236	(787,601)	348,635	1,405,417	(1,085,201)	320,216
45	Lakeshore	RM	1,599,393	(200,473)	1,398,920	1,363,048	(595,643)	767,405	2,749,267	(1,303,369)	1,445,898
46	Leaf Rapids	T	468,321	(351,857)	116,464	1,877,751	(1,123,119)	754,632	2,391,769	(2,162,666)	229,103
47	Lorne	M	1,755,719	(1,115,057)	640,662	14,937,739	(9,399,087)	5,538,652	4,543,138	(1,930,849)	2,612,289
48	Louise	M	1,191,171	(680,248)	510,923	5,996,495	(1,309,586)	4,686,909	3,423,840	(2,170,527)	1,253,313
49	Lynn Lake	T	281,328	(8,538)	272,790	4,646,260	(3,605,040)	1,041,220	1,847,317	(1,571,098)	276,219
50	McCreary	M	408,195	(217,985)	190,210	603,977	(442,455)	161,522	807,486	(399,665)	407,821
51	Melita	T	6,953,405	(539,742)	6,413,663	3,085,573	(1,829,403)	1,256,170	1,121,409	(677,740)	443,669
52	Minitonas-Bowsman	M	779,499	(28,638)	750,861	2,302,642	(1,522,271)	780,371	2,787,578	(1,449,900)	1,337,678
53	Minnedosa	T	671,313	(109,715)	561,598	6,144,437	(2,135,037)	4,009,400	2,192,761	(1,263,511)	929,250
54	Minto-Odanah	RM	259,351	(43,139)	216,212	400,496	(210,409)	190,087	2,170,553	(838,428)	1,332,125
55	Montcalm	RM	358,015	(29,631)	328,384	5,308,973	(1,985,553)	3,323,420	2,751,130	(1,032,987)	1,718,143
56	Morris	RM	708,735	(95,648)	613,087	3,861,265	(1,331,644)	2,529,621	3,794,708	(2,115,238)	1,679,470
57	Morris	T	1,130,538	(485,146)	645,392	7,087,626	(1,896,182)	5,191,444	2,310,298	(1,140,319)	1,169,979
58	Mossey River	M	667,650	(304,976)	362,674	3,975,272	(969,359)	3,005,913	2,728,959	(1,508,604)	1,220,355
59	Mountain	RM	71,001	(1,499)	69,502	705,400	(554,877)	150,523	236,791	(155,041)	81,750
60	Mystery Lake	LGD	-	-	-	-	-	-	-	-	-
61	Neepawa	T	1,400,155	(792,013)	608,142	3,654,412	(1,907,305)	1,747,107	3,235,292	(2,214,282)	1,021,010
62	Niverville	T	2,969,860	(338,017)	2,631,843	2,080,622	(1,124,754)	955,868	3,206,073	(1,083,965)	2,122,108
63	Norfolk Treherne	M	1,292,987	(503,895)	789,092	1,666,037	(1,020,192)	645,845	2,230,823	(1,049,138)	1,181,685
64	North Cypress-Langford	M	2,787,033	(313,131)	2,473,902	2,980,977	(1,094,249)	1,886,728	5,276,593	(2,240,111)	3,036,482
65	North Norfolk	M	931,932	(557,702)	374,230	3,916,956	(1,517,612)	2,399,344	4,664,130	(2,609,381)	2,054,749
66	Oakland-Wawanessa	M	1,816,830	(345,057)	1,471,773	353,546	(156,982)	196,564	1,841,752	(470,349)	1,371,403
67	Oakview	RM	539,739	(210,388)	329,351	2,918,307	(1,854,555)	1,063,752	3,143,879	(993,661)	2,150,218
68	Pembina	M	574,698	(132,853)	441,845	1,343,046	(427,913)	915,133	3,705,620	(1,859,003)	1,846,617
69	Pinawa	LGD	1,013,990	(208,938)	805,052	3,542,899	(1,424,485)	2,118,414	2,570,059	(1,727,164)	842,895
70	Piney	RM	1,327,189	(271,776)	1,055,413	800,099	(366,046)	434,053	770,928	(461,876)	309,052
71	Pipestone	RM	2,192,771	(374,547)	1,818,224	4,040,961	(1,148,560)	2,892,401	5,983,697	(2,016,977)	3,966,720
72	Powerview-Pine Falls	T	-	-	-	-	-	-	-	-	-
73	Prairie Lakes	RM	483,437	(28,446)	454,991	1,522,105	(584,584)	937,521	3,258,771	(1,531,729)	1,727,042
74	Prairie View	M	745,964	(161,294)	584,670	2,380,910	(1,013,736)	1,367,174	4,011,624	(1,828,067)	2,183,557
75	Reynolds	RM	186,189	(34,755)	151,434	448,519	(210,988)	237,531	296,396	(169,296)	127,100
76	Riding Mountain West	RM	428,939	(14,310)	414,629	949,975	(350,172)	599,803	3,658,035	(1,545,120)	2,112,915
77	Riverdale	M	415,965	(4,571)	411,394	8,632,129	(1,761,107)	6,871,022	2,064,318	(973,403)	1,090,915
78	Roblin	M	2,810,912	(1,048,081)	1,762,831	2,681,235	(1,455,247)	1,225,988	4,668,267	(2,312,341)	2,355,926
79	Roland	RM	346,237	(215,016)	131,221	890,398	(707,789)	182,6			

CONSOLIDATED SCHEDULE OF TANGIBLE CAPITAL ASSETS AS AT DECEMBER 31, 2016

Computer Hardware and Software			General Capital Assets - Under Construction	Roads, Streets and Bridges			Water and Sewer			Infrastructure - Assets under Construction	Total Tangible Capital Assets	#	
Cost	Accumulated Amortization	Net Book Value		Cost	Accumulated Amortization	Net Book Value	Cost	Accumulated Amortization	Net Book Value				
75,736	(56,814)	18,922	-	6,320,420	(4,776,460)	1,543,960	1,564,313	(659,886)	904,427	-	8,298,357	1	
18,229	(15,495)	2,734	-	11,813,258	(11,348,980)	464,278	-	-	-	-	1,888,486	2	
310,203	(176,393)	133,810	26,381	18,723,308	(13,200,657)	5,522,651	13,480,615	(6,295,183)	7,185,432	6,129,325	31,862,219	3	
6,199	(5,689)	510	-	2,321,143	(961,533)	1,359,610	8,529,494	(3,366,049)	5,163,445	-	9,314,963	4	
53,846	(49,355)	4,491	15,118	12,771,625	(11,385,265)	1,386,360	2,575,361	(1,183,614)	1,391,747	-	5,075,172	5	
-	-	-	-	-	-	-	-	-	-	-	-	-	6
125,464	(123,815)	1,649	-	25,655,749	(19,266,627)	6,389,122	17,325,518	(7,497,194)	9,828,324	32,001	20,941,897	7	
76,832	(61,217)	15,615	-	24,958,993	(20,070,159)	4,888,834	2,849,754	(1,079,365)	1,770,389	31,686	10,900,382	8	
127,888	(126,927)	961	-	10,534,157	(6,205,510)	4,328,647	3,886,324	(1,692,660)	2,193,664	-	12,638,472	9	
48,450	(45,254)	3,196	2,278,816	10,217,185	(8,593,192)	1,623,993	4,914,801	(877,358)	4,037,443	-	10,033,884	10	
36,174	(34,880)	1,294	71,065	556,328	(345,366)	210,962	1,821,139	(1,046,567)	774,572	-	4,715,424	11	
544,819	(272,654)	272,165	518,238	5,249,665	(1,936,029)	3,313,636	7,484,835	(2,682,972)	4,801,863	28,634	15,429,004	12	
256,958	(236,820)	20,138	12,304	3,465,931	(2,225,503)	1,240,428	18,807,956	(4,359,933)	14,448,023	1,162,137	20,511,421	13	
24,591	(11,831)	12,760	-	1,589,777	(857,377)	732,400	2,023,983	(1,269,503)	754,480	-	6,212,083	14	
255,852	(254,628)	1,224	813,674	2,411,652	(1,738,720)	672,932	13,373,545	(9,545,540)	3,828,005	3,354,478	11,085,148	15	
51,973	(49,561)	2,412	444,466	2,177,832	(1,363,704)	814,128	2,294,022	(863,023)	1,430,999	-	3,582,977	16	
28,678	(24,248)	4,430	127,112	7,508,554	(6,880,902)	627,652	629,797	(459,853)	169,944	8,156	1,833,676	17	
77,775	(49,718)	28,057	-	4,474,552	(2,983,277)	1,491,275	324,864	(1,770)	323,094	-	2,870,551	18	
84,416	(77,055)	7,361	40,107	20,679,633	(13,895,959)	6,783,674	314,925	(45,729)	269,196	4,097,344	17,129,858	19	
101,724	(81,394)	20,330	12,737	5,890,625	(4,956,911)	933,714	5,890,278	(1,955,384)	3,934,894	276,497	7,877,688	20	
72,550	(69,516)	3,034	274,143	14,928,708	(13,389,787)	1,538,921	4,697,057	(3,163,924)	1,533,133	7,352,377	14,646,296	21	
179,318	(157,177)	22,141	-	14,210,329	(455,080)	13,755,249	14,405,280	(4,081,579)	10,323,701	-	30,898,224	22	
35,369	(31,102)	4,267	25,287	191,732	(177,444)	14,288	926,779	(40,380)	886,399	22,594	3,117,187	23	
28,421	(24,979)	3,442	-	8,378,409	(6,739,593)	1,638,816	1,472,463	(431,624)	1,040,839	9,161	4,595,270	24	
41,770	(39,496)	2,274	-	2,441,792	(1,435,429)	1,006,363	11,883,461	(1,029,272)	10,854,189	-	12,901,269	25	
204,711	(183,287)	21,424	410,664	9,229,974	(7,565,252)	1,664,722	9,095,773	(4,274,035)	4,821,738	249,147	12,813,061	26	
79,366	(77,890)	1,476	-	14,283,963	(12,050,160)	2,233,803	1,766,037	(1,690,256)	75,781	-	3,240,290	27	
41,456	(32,108)	9,348	-	12,773,385	(12,036,647)	736,738	2,948,342	(2,018,416)	929,926	-	2,720,526	28	
157,863	(128,227)	29,636	142,160	7,655,895	(6,851,313)	804,582	11,204,402	(3,248,889)	7,955,513	-	13,784,487	29	
394,471	(359,964)	34,507	3,318,322	398,995	(351,289)	47,706	13,291,757	(10,320,811)	2,970,946	7,553,261	22,937,381	30	
82,785	(42,667)	40,118	-	7,515,513	(7,178,193)	337,320	1,457,673	(708,660)	749,013	-	2,788,640	31	
74,785	(66,508)	8,277	-	16,101,347	(15,894,567)	206,780	6,427,871	(1,883,683)	4,544,188	275,988	6,590,653	32	
17,380	(10,101)	7,279	-	2,572,317	(2,169,940)	402,377	-	-	-	-	2,309,960	33	
45,587	(38,217)	7,370	-	335,597	(324,210)	11,387	11,959,959	(840,234)	11,119,725	-	16,215,751	34	
45,262	(38,761)	6,501	-	14,494,090	(13,766,190)	727,900	8,788,079	(2,823,396)	5,964,683	269,993	11,434,894	35	
82,155	(73,941)	8,214	1,007,513	13,079,567	(12,804,718)	274,849	1,604,393	(1,270,417)	333,976	-	5,848,968	36	
164,096	(55,158)	108,938	652,735	18,671,607	(18,072,570)	599,037	28,404,005	(7,385,027)	21,018,978	38,388	26,945,126	37	
101,227	(79,226)	22,001	203,357	7,991,164	(7,495,843)	495,321	3,030,875	(1,395,156)	1,635,719	-	4,918,498	38	
60,485	(27,199)	33,286	107,574	12,103,300	(10,887,945)	1,215,355	1,829,643	(828,114)	1,001,529	5,316,904	10,411,820	39	
145,838	(93,530)	52,308	-	9,304,165	(3,871,302)	5,432,863	39,656,977	(5,801,514)	33,855,463	(10,532)	47,605,579	40	
-	-	-	-	-	-	-	-	-	-	-	-	-	41
30,444	(24,304)	6,140	339,303	12,085,409	(7,424,924)	4,660,485	12,256,776	(2,730,464)	9,526,312	2,766,820	29,602,566	42	
216,100	(195,401)	20,699	-	13,102,868	(10,540,645)	2,562,223	1,736,450	(394,054)	1,342,396	2,259	8,261,620	43	
35,582	(23,908)	11,674	-	1,075,908	(369,328)	706,580	6,807,297	(1,647,719)	5,159,578	375,081	7,467,184	44	
139,679	(108,945)	30,734	17,225	9,913,087	(8,958,223)	954,864	635,276	(180,568)	454,708	-	5,069,754	45	
66,165	(66,165)	-	-	1,309,682	(1,309,682)	-	1,731,383	(1,729,790)	1,593	-	1,101,792	46	
115,065	(113,889)	1,176	-	17,072,685	(13,290,089)	3,782,596	6,285,389	(3,008,227)	3,277,162	-	15,852,537	47	
115,383	(98,241)	17,142	331,783	1,863,238	(1,023,791)	839,447	4,864,670	(2,428,062)	2,436,608	3,704,759	13,780,884	48	
55,184	(49,894)	5,290	14,359	2,426,313	(1,857,907)	568,406	5,032,717	(2,263,925)	2,768,792	18,761	4,965,837	49	
17,884	(9,793)	8,091	11,716	6,666,542	(6,416,270)	250,272	2,249,051	(1,452,037)	797,014	-	1,826,646	50	
29,638	(26,289)	3,349	-	1,456,157	(383,079)	1,073,078	6,605,332	(1,481,084)	5,124,248	165,961	14,480,138	51	
16,086	(11,382)	4,704	(9,457,613)	12,483,636	-	12,483,636	3,435,172	(604,615)	2,830,557	-	8,730,194	52	
118,164	(106,857)	11,307	150,289	2,761,319	(1,462,794)	1,298,525	8,402,830	(3,883,416)	4,519,414	654,673	12,134,456	53	
58,614	(50,948)	7,666	-	2,399,064	(2,099,053)	300,011	3,607,626	(1,250,238)	2,357,388	-	4,403,489	54	
74,211	(66,785)	7,426	126,621	9,722,058	(8,209,633)	1,512,425	4,094,119	(1,837,289)	2,256,830	-	9,273,249	55	
248,251	(208,029)	40,222	59,538	21,565,837	(3,591,165)	17,974,672	12,191,326	(5,836,157)	6,355,169	560,550	29,812,329	56	
76,600	(52,906)	23,694	33,564	7,575,578	(3,705,501)	3,870,077	8,996,454	(4,739,248)	4,257,206	205,877	15,397,233	57	
23,775	(18,548)	5,227	228,382	3,062,021	(2,910,944)	151,077	2,661,438	(1,468,713)	1,192,725	-	6,166,353	58	
63,006	(47,025)	15,981	64,416	10,273,356	(9,259,826)	1,013,530	3,026,333	(1,103,667)	1,922,666	122,182	3,440,550	59	
-	-	-	-	-	-	-	-	-	-	-	-	-	60
203,668	(193,148)	10,520	53,717	5,290,594	(3,568,512)	1,722,082	43,221,261	(16,182,945)	27,038,316	-	32,200,894	61	
49,925	(38,850)	11,075	208,690	14,187,772	(4,315,721)	9,872,051	17,238,858	(4,092,206)	13,146,652	-	28,948,287	62	
93,827	(92,988)	839	960,070	7,890,835	(6,921,506)	969,329	1,887,598	(962,289)	925,309	1,179,523	6,651,692	63	
48,076	(45,943)	2,133	71,065	14,262,001	(11,712,789)	2,549,212	1,394,510	(442,156)	952,354	-	10,971,876	64	
127,328	(83,108)	44,220	10,943	13,510,628	(11,703,610)	1,807,018	15,036,622	(5,846,704)	9,189,918	215,397	16,095,819	65	
41,040	(31,118)	9,922	-	8,680,764	(8,439,890)	240,874	1,258,713	(697,015)	561,698	3,012,176	6,864,410	66	
53,646	(45,192)	8,454	-	10,152,860	(8,556,907)	1,595,953	3,087,742	(1,413,560)	1,674,182	105,668	6,927,378	67	
82,660	(79,741)	2,919	70,152	8,557,923	(4,869,993)	3,687,930	2,029,422	(1,252,679)	776,743	64,090	7,805,429	68	
118,406	(114,095)	4,311	-	864,641	(698,425)	166,216	4,356,378	(3,181,930)	1,174,448	1,478,716	6,590,052	69	
42,647	(38,495)	4,152	-	8,637,439	(8,244,509)	392,930	-	-	-	-	2,195,600	70	
92,914	(82,430)	10,484	266,457	13,919,198	(7,551,029)	6,368,169	14,721,914	(1,431,254)	13,290,660	1,991,753	30,604,868	71	
-	-	-	-	-	-	-	-	-	-	-	-	-	72
72,624	(30,044)	42,580	340,327	12,727,817	(11,921,992)	805,825	4,386,684	(1,041,597)	3,345,087	-	7,653,373	73	
51,143	(42,265)	8,878	198,002	19,942,228	(17,103,695)	2,838,533	3,359,152	(990,617)	2,368,535	1,844,501	11,393,850	74	
98,819	(56,258)	42,561	-	1,353,579	(804,790)	548,789	-	-	-	49,987	1,157,402	75	
45,147	(42,045)	3,102	-	18,764,146	(16,234,211)	2,529,935	2,033,129	(620,879)	1,412,250	-	7,072,634	76	
69,531	(30,652)	38,879	30,047	9,639,923	(8,368,887)	1,271,026	2,311,787	(1,022,431)	1,289,356	3,124,556	14,127,195	77	
77,069	(65,844)	11,225	73,404	18,014,649	(14,226,682)	3,787,967	12,242,642	(4,400,188)	7,842,454	47,350	17,107,145	78	
26,428	(26,428)	-											

CONSOLIDATED SCHEDULE OF TANGIBLE CAPITAL ASSETS AS AT DECEMBER 31, 2016

#	Municipalities	Type	Land and Land Improvements			Building and Leasehold Improvements			Vehicles and Equipment		
			Cost	Accumulated Amortization	Net Book Value	Cost	Accumulated Amortization	Net Book Value	Cost	Accumulated Amortization	Net Book Value
80	Rosedale	RM	181,057	(40,795)	140,262	255,551	(87,533)	168,018	1,422,430	(748,742)	673,688
81	Rosburn	M	1,093,217	(144,992)	948,225	1,514,466	(589,235)	925,231	1,787,430	(688,583)	1,098,847
82	Rosser	RM	110,019	-	110,019	983,281	(737,464)	245,817	3,626,283	(1,755,477)	1,870,806
83	Russell-Binscarth	M	4,051,666	(2,346,202)	1,705,464	13,621,147	(3,574,679)	10,046,468	3,487,863	(1,879,077)	1,608,786
84	Sifton	RM	133,774	(39,892)	93,882	1,863,276	(1,214,069)	649,207	1,949,260	(1,297,526)	651,734
85	Snow Lake	T	1,272,657	(113,091)	1,159,566	1,114,807	(635,605)	479,202	1,651,017	(872,389)	778,628
86	Souris-Glenwood	M	4,872,694	(123,829)	4,748,865	5,988,412	(2,756,669)	3,231,743	3,222,864	(1,733,545)	1,489,319
87	St. François Xavier	RM	2,077,579	(854,272)	1,223,307	792,926	(435,076)	357,850	1,702,114	(755,787)	946,327
88	St. Laurent	RM	1,248,960	(173,443)	1,075,517	516,152	(215,260)	300,892	1,243,561	(631,338)	612,223
89	St. Pierre-Jolys	V	289,629	(76,402)	213,227	504,445	(302,596)	201,849	1,147,153	(565,993)	581,160
90	Ste. Anne	T	1,072,953	(6,458)	1,066,495	4,938,608	(2,438,483)	2,500,125	892,460	(327,923)	564,537
91	Ste. Rose	M	2,127,054	(295,849)	1,831,205	4,981,672	(3,584,922)	1,396,750	2,317,896	(1,174,958)	1,142,938
92	Stonewall	T	5,276,422	(1,155,681)	4,120,741	13,051,590	(3,883,609)	9,167,981	2,468,047	(1,976,452)	491,595
93	Stuartburn	RM	171,737	(20,181)	151,556	335,690	(250,692)	84,998	703,604	(453,513)	250,091
94	Swan River	T	3,187,053	(837,886)	2,349,167	19,773,580	(3,356,573)	16,417,007	4,795,253	(2,789,052)	2,006,201
95	Swan Valley West	M	2,020,955	(855,161)	1,165,794	1,990,543	(1,042,076)	948,467	2,870,601	(1,156,495)	1,714,106
96	Teulon	T	861,386	(271,988)	589,398	1,514,954	(1,202,428)	312,526	786,788	(560,613)	226,175
97	Thompson	RM	218,500	(16,476)	202,024	1,093,092	(276,197)	816,895	2,197,962	(998,144)	1,199,818
98	Two Borders	M	1,234,840	(273,244)	961,596	3,087,997	(1,506,722)	1,581,275	4,616,725	(1,258,726)	3,357,999
99	Victoria	RM	738,042	(172,360)	565,682	1,626,293	(1,232,582)	393,711	2,155,481	(1,115,276)	1,040,205
100	Victoria Beach	RM	367,449	(130,426)	237,023	719,186	(422,599)	296,587	1,132,890	(724,513)	408,377
101	Virten	T	2,956,031	(210,445)	2,745,586	20,169,398	(3,052,643)	17,116,755	2,752,192	(1,667,303)	1,084,889
102	Wallace-Woodworth	RM	1,771,254	(126,541)	1,644,713	2,791,083	(604,475)	2,186,608	5,698,590	(2,194,746)	3,503,844
103	West Interlake	RM	1,097,858	(65,816)	1,032,042	1,247,607	(1,007,489)	240,118	1,960,258	(1,230,591)	729,667
104	Westlake-Gladstone	M	883,779	(226,436)	657,343	4,190,382	(1,498,616)	2,691,766	3,343,575	(1,368,090)	1,975,485
105	Whitehead	RM	62,961	-	62,961	331,133	(148,152)	182,981	1,603,514	(569,291)	1,034,223
106	Whitemouth	RM	539,756	(192,572)	347,184	346,317	(242,119)	104,198	1,706,627	(1,436,740)	269,887
107	Winnipeg Beach	T	525,048	(136,146)	388,902	3,407,347	(2,066,836)	1,340,511	1,128,766	(771,190)	357,576
108	Woodlands	RM	938,136	(172,733)	765,403	862,502	(522,267)	340,235	4,038,501	(1,823,400)	2,215,101
109	Yellowhead	RM	649,135	(61,264)	587,871	4,397,361	(2,509,498)	1,887,863	3,990,777	(1,898,936)	2,091,841
Population over 5,000											
110	Brokenhead	RM	866,076	(67,278)	798,798	2,704,961	(615,410)	2,089,551	3,540,217	(2,117,563)	1,422,654
111	East St. Paul	RM	10,628,328	(1,696,014)	8,932,314	18,507,814	(9,998,195)	8,509,619	6,489,354	(2,999,444)	3,489,910
112	Gimli	RM	5,638,186	(731,532)	4,906,654	8,633,533	(4,913,349)	3,720,184	8,247,395	(5,439,623)	2,807,772
113	Hanover	RM	4,337,542	(648,389)	3,689,153	6,774,163	(2,329,163)	4,445,000	7,980,198	(3,853,084)	4,127,114
114	La Broquerie	RM	1,408,093	(169,924)	1,238,169	6,180,180	(1,722,059)	4,458,121	2,144,854	(1,162,022)	982,832
115	MacDonald	RM	3,573,065	(182,574)	3,390,491	5,950,897	(5,207,171)	743,726	5,213,019	(2,772,316)	2,440,703
116	Portage la Prairie	RM	9,716,571	(1,844,694)	7,871,877	8,920,411	(1,647,986)	7,272,425	6,862,284	(3,363,497)	3,498,787
117	Rhineland	M	1,535,166	(654,362)	880,804	3,145,995	(1,105,585)	2,040,410	5,167,800	(2,073,031)	3,094,769
118	Ritchot	RM	1,986,153	(242,168)	1,743,985	16,017,575	(8,732,121)	7,285,454	4,323,561	(1,355,679)	2,967,882
119	Rockwood	RM	1,234,997	(920)	1,234,077	2,683,975	(1,021,327)	1,662,648	4,845,262	(2,481,519)	2,363,743
120	Springfield	RM	8,876,734	(1,077,453)	7,799,281	12,054,900	(3,273,749)	8,781,151	8,746,752	(5,887,125)	2,859,627
121	St. Andrews	RM	2,965,104	(26,453)	2,938,651	10,710,074	(3,816,622)	6,893,452	9,736,935	(4,875,851)	4,861,084
122	St. Clements	RM	4,337,990	(586,746)	3,751,244	8,308,382	(1,983,916)	6,324,466	7,518,643	(4,299,993)	3,218,650
123	Ste. Anne	RM	458,394	(59,620)	398,774	1,336,511	(227,012)	1,109,499	1,594,838	(877,116)	717,722
124	Stanley	RM	2,334,863	(269,158)	2,065,705	3,578,744	(463,324)	3,115,420	4,252,584	(1,492,564)	2,760,020
125	Taché	RM	6,113,958	(2,045,642)	4,068,316	3,390,303	(1,953,483)	1,436,820	5,644,396	(3,156,738)	2,487,658
126	The Pas	T	1,706,654	(307,518)	1,399,136	18,284,907	(6,302,868)	11,982,039	6,298,836	(3,096,505)	3,202,331
127	West St. Paul	RM	3,550,519	(766,330)	2,784,189	9,441,359	(1,564,333)	7,877,026	2,984,190	(2,075,231)	908,959
Cities											
128	Brandon	C	38,847,726	(6,773,126)	32,074,600	81,270,072	(31,969,176)	49,300,896	48,150,984	(25,228,662)	22,922,322
129	Dauphin	C	6,841,250	(1,479,674)	5,361,576	20,458,551	(9,169,183)	11,289,368	8,906,225	(4,908,633)	3,997,592
130	Flin Flon	C	4,063,432	-	4,063,432	7,812,899	(3,210,941)	4,601,958	8,419,432	(6,547,485)	1,871,947
131	Morden	C	7,048,367	(2,123,209)	4,925,158	13,200,094	(4,377,209)	8,822,885	6,382,308	(3,388,886)	2,993,422
132	Portage la Prairie	C	9,676,775	(3,149,735)	6,527,040	45,685,358	(11,477,786)	34,207,572	5,466,915	(2,591,411)	2,875,504
133	Selkirk	C	7,178,348	(1,467,084)	5,711,264	14,039,256	(7,847,161)	6,192,095	6,985,814	(4,395,803)	2,590,011
134	Steinbach	C	17,574,752	(4,872,678)	12,702,074	56,953,200	(15,775,268)	41,177,932	12,385,142	(7,689,952)	4,695,190
135	Thompson	C	5,819,445	(1,012,541)	4,806,904	29,306,796	(6,385,486)	22,921,310	15,715,157	(10,406,609)	5,308,548
136	Winkler	C	10,343,936	(3,173,790)	7,170,146	30,292,794	(10,407,210)	19,885,584	9,758,752	(5,042,347)	4,716,405
137	Winnipeg	C	283,762,000	-	283,762,000	1,206,573,000	(381,994,000)	824,579,000	873,754,000	(432,274,000)	441,480,000

Summary

Municipalities (excluding Cities)											
Populations 5,000 and under		126,764,184	(29,000,739)	97,763,445	358,639,071	(146,535,924)	212,103,147	281,329,623	(142,568,169)	138,761,454	
Populations over 5,000		71,268,393	(11,376,775)	59,891,618	146,624,684	(56,877,673)	89,747,011	101,591,118	(53,378,901)	48,212,217	
Sub-total		198,032,577	(40,377,514)	157,655,063	505,263,755	(203,413,597)	301,850,158	382,920,741	(195,947,070)	186,973,671	
Cities (excluding Winnipeg)		107,394,031	(24,051,837)	83,342,194	299,019,020	(100,619,420)	198,399,600	122,170,729	(70,199,788)	51,970,941	
City of Winnipeg		283,762,000	-	283,762,000	1,206,573,000	(381,994,000)	824,579,000	873,754,000	(432,274,000)	441,480,000	
Total		589,188,608	(64,429,351)	524,759,257	2,010,855,775	(686,027,017)	1,324,828,758	1,378,845,470	(698,420,858)	680,424,612	

CONSOLIDATED SCHEDULE OF TANGIBLE CAPITAL ASSETS AS AT DECEMBER 31, 2016

Computer Hardware and Software			General Capital Assets - Under Construction	Roads, Streets and Bridges			Water and Sewer			Infrastructure - Assets under Construction	Total Tangible Capital Assets	#
Cost	Accumulated Amortization	Net Book Value		Cost	Accumulated Amortization	Net Book Value	Cost	Accumulated Amortization	Net Book Value			
46,330	(45,767)	563	-	565,856	(542,046)	23,810	341,881	(176,207)	165,674	-	1,172,015	80
26,716	(26,644)	72	214,447	8,502,377	(8,019,829)	482,548	1,305,653	(685,884)	619,769	3,565	4,292,704	81
101,074	(99,404)	1,670	-	7,872,980	(6,308,460)	1,564,520	12,936,049	(1,399,955)	11,536,094	-	15,328,926	82
109,863	(105,293)	4,570	975,117	8,777,162	(6,932,501)	1,844,661	11,443,036	(5,752,627)	5,690,409	143,465	22,018,940	83
28,585	(27,355)	1,230	-	9,322,224	(9,209,084)	113,140	324,884	(206,585)	118,299	4,475,038	6,102,530	84
29,495	(22,526)	6,969	13,236	1,500,013	(883,164)	616,849	16,996,395	(2,623,511)	14,372,884	271,098	17,698,432	85
26,126	(20,020)	6,106	2,084,926	16,274,955	(9,706,896)	6,568,059	13,181,043	(8,422,321)	4,758,722	-	22,887,740	86
82,351	(75,920)	6,431	-	530,290	(228,783)	301,507	13,004,065	(1,893,863)	11,110,202	819,093	14,764,717	87
51,163	(43,093)	8,070	138,292	5,737,742	(4,536,430)	1,201,312	-	-	-	-	3,336,306	88
42,843	(25,539)	17,304	-	1,486,359	(593,203)	893,156	966,277	(485,115)	481,162	779,355	3,167,213	89
171,546	(91,056)	80,490	-	4,111,089	(1,909,874)	2,201,215	2,081,752	(648,223)	1,433,529	-	7,846,391	90
114,429	(108,785)	5,644	-	8,686,477	(8,088,338)	598,139	2,700,377	(1,856,398)	843,979	181,972	6,000,627	91
154,121	(107,460)	46,661	-	16,305,231	(6,241,977)	10,063,254	12,297,371	(2,860,457)	9,436,914	4,421,840	37,748,896	92
37,022	(28,176)	8,846	-	9,625,501	(8,345,273)	1,280,228	791,475	(391,068)	400,407	-	2,176,126	93
132,020	(102,509)	29,511	-	8,822,734	(6,783,712)	2,039,022	21,966,759	(9,799,825)	12,166,934	122,801	35,130,643	94
49,573	(39,932)	9,641	609,680	25,403,601	(21,921,642)	3,481,959	1,240,715	(572,337)	668,378	63,517	8,661,542	95
34,330	(22,632)	11,698	-	781,939	(321,926)	460,013	3,852,386	(2,629,389)	1,222,997	-	2,822,807	96
30,356	(17,366)	12,990	-	8,096,455	(7,977,137)	119,318	4,989,950	(2,050,229)	2,939,721	18,570	5,309,336	97
41,710	(26,730)	14,980	2,438,613	33,730,159	(26,763,360)	6,966,799	2,773,615	(530,823)	2,242,792	2,700	17,566,754	98
100,218	(89,902)	10,316	5,355	8,009,473	(6,738,707)	1,270,766	3,173,319	(1,474,891)	1,698,428	-	4,984,463	99
28,344	(28,344)	-	54,315	233,881	(155,382)	78,499	3,437,769	(1,094,541)	2,343,228	717,211	4,135,240	100
119,108	(77,661)	41,447	19,473	5,159,424	(2,766,917)	2,392,507	6,533,528	(2,593,445)	3,940,083	4,544,649	31,885,389	101
171,757	(157,960)	13,797	1,904,810	37,101,954	(31,322,877)	5,779,077	25,574,845	(4,665,063)	20,909,782	1,322,526	37,265,157	102
84,253	(61,196)	23,057	263,458	6,311,395	(5,769,440)	541,955	2,121,140	(1,089,340)	1,031,800	-	3,862,097	103
18,161	(15,577)	2,584	-	21,697,039	(18,912,215)	2,784,824	16,158,934	(5,237,265)	10,921,669	551,979	19,585,650	104
17,900	(15,208)	2,692	45,417	8,418,614	(8,151,201)	267,413	9,592,933	(1,583,151)	8,009,782	-	9,605,469	105
29,283	(25,824)	3,459	50,796	7,208,449	(4,361,547)	2,846,902	10,688,688	(2,081,285)	8,607,403	-	12,229,829	106
34,364	(27,316)	7,048	25,742	2,238,952	(2,055,465)	183,487	2,572,595	(1,876,310)	696,285	3,861,705	6,861,256	107
158,210	(93,424)	64,786	571,754	7,874,591	(4,613,923)	3,260,668	2,611,130	(828,628)	1,782,502	1,056,338	10,056,787	108
80,697	(78,515)	2,182	263,645	14,730,195	(13,621,180)	1,109,015	6,684,792	(2,679,663)	4,005,129	115,916	10,063,462	109
315,469	(272,370)	43,099	59,540	13,020,411	(9,090,596)	3,929,815	11,250,174	(2,967,850)	8,282,324	2,993,688	19,619,469	110
70,902	(32,143)	38,759	949,453	34,078,788	(15,774,359)	18,304,429	43,822,028	(17,542,474)	26,279,554	1,428,557	67,932,595	111
423,112	(392,208)	30,904	806,893	16,737,304	(13,581,828)	3,155,476	41,778,939	(6,835,673)	34,943,266	38,429	50,409,578	112
441,440	(165,498)	275,942	429,996	45,818,196	(32,832,247)	12,985,949	29,967,463	(9,877,112)	20,090,351	222,240	46,265,745	113
73,585	(68,192)	5,393	981,718	20,146,517	(10,457,107)	9,689,410	4,086,503	(1,254,305)	2,832,198	-	20,187,841	114
163,795	(156,199)	7,596	12,313	41,940,714	(6,377,609)	35,563,105	55,318,314	(18,815,008)	36,503,306	-	78,661,240	115
340,838	(286,185)	54,653	-	30,283,063	(28,866,520)	1,416,543	37,306,446	(7,703,858)	29,602,588	5,133,733	54,850,606	116
207,221	183,632	23,589	372,943	24,716,483	20,257,834	4,458,649	13,679,269	4,379,335	9,299,934	-	20,171,098	117
151,116	(120,682)	30,434	222,306	55,148,076	(47,158,842)	7,989,234	24,048,087	(7,884,682)	16,163,405	23,198	36,425,898	118
201,998	(144,628)	57,370	-	18,448,291	(15,592,258)	2,856,033	29,633,164	(6,906,457)	22,726,707	2,372,504	33,273,082	119
483,292	(385,842)	97,450	3,775,862	51,730,301	(32,784,927)	18,945,374	28,298,361	(6,004,826)	22,293,535	2,414,009	66,966,289	120
250,662	(209,962)	40,700	2,275,050	12,117,900	(9,371,161)	2,746,739	889,588	(418,800)	470,788	2,534,284	22,760,748	121
121,605	(99,041)	22,564	-	30,601,238	(20,632,374)	9,968,864	27,851,796	(1,817,021)	26,034,775	-	49,320,563	122
129,259	(115,981)	13,278	12,005	3,478,032	(989,144)	2,488,888	348,011	(112,692)	235,319	28,353	5,003,838	123
260,686	(213,889)	46,797	-	14,901,833	(11,686,713)	3,215,120	15,317,384	(3,565,927)	11,751,457	-	22,954,519	124
336,013	(268,386)	67,627	2,747,134	19,716,053	(13,031,376)	6,684,677	16,529,516	(5,991,346)	10,538,170	3,608,341	31,638,743	125
320,900	(271,505)	49,395	631,280	8,962,271	(6,419,677)	2,542,594	18,684,462	(11,404,353)	7,280,109	149,288	27,236,172	126
120,932	(73,996)	46,936	22,146,367	18,024,767	(12,412,816)	5,611,951	10,298,018	(2,399,674)	7,898,344	111,418	47,385,190	127
6,374,004	(3,209,905)	3,164,099	7,660,595	173,823,023	(113,961,040)	59,861,983	285,024,790	(106,072,520)	178,952,270	-	353,936,765	128
271,077	(238,827)	32,250	150,424	34,957,664	(21,306,215)	13,651,449	28,701,179	(14,939,881)	13,761,298	-	48,243,957	129
-	-	-	45,000	11,999,996	(4,142,778)	7,857,218	32,812,115	(12,164,252)	20,647,863	15,657,505	54,744,923	130
370,896	(326,711)	44,185	2,715,059	25,251,850	(13,473,620)	11,778,230	27,575,269	(9,399,103)	18,176,166	398,249	49,853,354	131
433,550	(287,263)	146,287	1,013,626	19,536,994	(3,011,394)	16,525,600	95,850,667	(84,394,923)	11,455,744	3,219,992	75,971,365	132
585,374	(442,613)	142,761	243,800	14,466,181	(5,744,458)	8,721,723	44,256,862	(20,178,360)	24,078,502	4,497,634	52,177,790	133
-	-	-	2,980,668	107,896,624	(47,796,376)	60,100,248	73,574,813	(25,555,959)	48,018,854	970,721	170,645,687	134
413,833	(311,326)	102,507	10,533,084	27,379,769	-	27,379,769	46,058,398	(28,210,344)	17,848,054	279,290	68,113,298	135
229,419	(169,344)	60,075	694,497	47,784,596	(21,585,741)	26,198,855	38,588,065	(10,422,214)	28,165,851	1,317,351	88,208,764	136
152,849,000	(122,361,000)	30,488,000	-	3,347,344,000	(1,398,775,000)	1,948,569,000	4,049,079,000	(1,386,078,000)	2,663,001,000	227,119,000	6,418,998,000	137

9,407,379	(7,507,889)	1,899,490	14,383,306	989,636,247	(752,585,113)	237,051,134	721,480,573	(248,991,265)	472,489,308	81,361,517	1,255,812,801	
4,412,825	(3,460,339)	952,486	35,422,860	459,870,238	(307,317,388)	152,552,850	409,107,523.00	(115,881,393)	293,226,130.00	21,058,042	701,063,214	
13,820,204	(10,968,228)	2,851,976	49,806,166	1,449,506,485	(1,059,902,501)	389,603,984	1,130,588,096	(364,872,658)	765,715,438	102,419,559	1,956,876,015	
8,678,153	(4,985,989)	3,692,164	4,970,585	463,096,697	(231,021,622)	232,075,075	672,442,158	(311,337,556)	361,104,602	26,340,742	961,895,903	
152,849,000	(122,361,000)	30,488,000	-	3,347,344,000	(1,398,775,000)	1,948,569,000	4,049,079,000	(1,386,078,000)	2,663,001,000	227,119,000	6,418,998,000	
175,347,357	(138,315,217)	37,032,140	54,776,751	5,259,947,182	(2,689,699,123)	2,570,248,059	5,852,109,254	(2,062,288,214)	3,789,821,040	355,879,301	9,337,769,918	

CONSOLIDATED SCHEDULE OF AMORTIZATION EXPENSE AS AT DECEMBER 31, 2016

#	Municipalities		General Capital Assets				Infrastructure Capital Assets		Total Amortization Expense	#
			Land and Land Improvements	Building and Leasehold Improvements	Vehicles and Equipment	Computer Hardware and Software	Roads, Streets and Bridges	Water and Sewer		
	Populations under 5,000									
1	Alexander	RM	2,466	150,409	236,683	11,308	46,475	41,470	488,811	1
2	Alonsa	RM	18,696	7,006	68,889	631	11,591	-	106,813	2
3	Altona	T	152,377	348,562	281,375	56,183	424,519	315,229	1,578,245	3
4	Arborg	T	80,332	31,817	65,670	133	90,888	238,711	507,551	4
5	Argyle	RM	7,531	39,512	86,858	4,941	46,007	50,874	235,723	5
6	Armstrong	RM	-	-	-	-	-	-	-	6
7	Beausejour	T	31,452	131,712	147,960	1,572	1,215,616	288,030	1,816,342	7
8	Bifrost-Riverton	M	34,838	18,391	213,716	6,628	140,378	61,641	475,592	8
9	Boissevain-Morton	M	45,637	148,613	215,957	117	266,958	110,639	787,921	9
10	Brenda-Waskada	M	1,538	22,954	123,854	2,886	53,814	104,130	309,176	10
11	Carberry	T	32,578	73,034	107,813	1,256	8,936	27,305	250,922	11
12	Carman	T	23,993	100,446	194,481	20,985	165,300	158,720	663,925	12
13	Cartier	RM	37,207	36,568	293,729	14,991	62,431	306,923	751,849	13
14	Cartwright-Roblin	M	324	149,624	95,877	424	37,089	19,153	302,491	14
15	Churchill	T	22,183	17,178	179,847	10,198	45,484	281,574	556,464	15
16	Clanwilliam-Erickson	M	2,588	13,971	105,204	1,720	26,648	63,430	213,561	16
17	Coldwell	RM	3,248	17,511	36,608	4,235	45,534	12,252	119,388	17
18	Cornwallis	RM	7,597	16,679	51,319	7,226	65,802	1,770	150,393	18
19	Dauphin	RM	19,388	119,086	283,860	5,374	381,116	6,262	815,086	19
20	De Salaberry	RM	5,548	10,788	214,404	9,273	53,210	95,040	388,263	20
21	Deloraine-Winchester	M	35,767	70,454	166,584	4,527	68,969	83,534	429,835	21
22	Dufferin	RM	4,577	118,808	228,987	4,284	38,379	287,343	682,378	22
23	Dunnottar	V	98,300	10,252	46,803	3,066	2,212	18,731	179,364	23
24	Ellice-Archie	RM	6,134	20,631	130,915	1,830	37,777	30,183	227,470	24
25	Elton	RM	8,594	5,067	81,341	1,903	28,850	213,195	338,950	25
26	Emerson-Franklin	M	21,181	50,186	329,690	17,833	60,916	205,893	685,699	26
27	Ethelbert	M	197	7,851	99,363	1,541	61,275	32,534	202,761	27
28	Fisher	RM	14,561	10,700	99,901	2,781	65,037	82,837	275,817	28
29	Gilbert Plains	M	28,364	72,706	166,112	18,139	39,022	293,384	617,727	29
30	Gillam	T	6,685	293,764	401,690	13,291	4,714	153,522	873,666	30
31	Glenboro-South Cypress	M	517	18,376	117,556	10,941	36,889	16,212	200,491	31
32	Glenella-Lansdowne	M	2,027	10,941	116,172	6,212	9,283	187,017	331,652	32
33	Grahamdale	RM	4,581	16,644	95,528	3,484	17,053	-	137,290	33
34	Grand Rapids	T	-	269,282	35,932	4,130	335	296,240	605,919	34
35	Grandview	M	19,852	77,958	161,098	5,047	49,411	165,859	479,225	35
36	Grassland	M	7,980	77,366	207,885	2,578	16,926	61,456	374,191	36
37	Grey	RM	10,318	89,013	236,573	17,445	32,016	522,315	907,680	37
38	Hamiota	M	4,550	48,668	136,568	11,980	31,592	61,384	294,742	38
39	Harrison Park	M	13,917	19,831	162,494	15,121	52,498	48,646	312,507	39
40	Headingley	RM	37,903	179,593	78,294	10,482	357,728	744,530	1,408,530	40
41	Kelsey	RM	-	-	-	-	-	-	-	41
42	Killarney-Turtle Mountain	M	29,536	320,310	238,182	5,263	96,182	296,230	985,703	42
43	Lac du Bonnet	RM	13,935	32,870	415,725	39,061	16,378	54,399	572,368	43
44	Lac du Bonnet	T	4,749	25,865	85,820	3,068	53,280	140,868	313,650	44
45	Lakeshore	RM	46,607	44,613	126,782	11,541	53,206	12,773	295,522	45
46	Leaf Rapids	T	4,102	41,373	17,249	-	-	-	62,724	46
47	Lorne	M	31,446	221,472	250,932	1,287	215,645	103,067	823,849	47
48	Louise	M	32,970	176,744	271,231	10,205	44,505	71,354	607,009	48
49	Lynn Lake	T	1,420	98,909	26,221	2,526	99,394	106,018	334,488	49
50	McCreary	M	10,665	15,629	50,469	2,529	20,072	57,094	156,458	50
51	Melita	T	222,506	61,911	68,457	3,259	59,487	134,459	550,079	51
52	Minitonas-Bowsman	M	2,991	61,468	164,854	4,022	86,317	44,666	364,318	52
53	Minnedosa	T	15,010	179,995	135,755	9,811	103,532	302,326	746,429	53
54	Minto-Odanah	RM	3,977	10,228	10,777	831	8,634	78,557	213,004	54
55	Montcalm	RM	6,744	161,232	214,012	9,918	138,306	87,971	618,183	55
56	Morris	RM	12,186	86,256	209,692	28,317	214,311	308,387	859,149	56
57	Morris	T	14,569	176,389	125,263	7,386	179,448	161,938	664,993	57
58	Mossey River	M	6,481	97,075	162,126	2,605	13,059	45,060	326,406	58
59	Mountain	RM	1,135	10,299	15,344	5,682	45,489	60,456	138,405	59
60	Mystery Lake	LGD	-	-	-	-	-	-	-	60
61	Neepawa	T	11,773	95,219	187,255	21,374	98,396	906,347	1,320,364	61
62	Niverville	T	39,760	56,924	184,838	5,076	431,590	560,117	1,278,305	62
63	Norfolk Treherne	M	20,563	35,700	154,504	3,323	49,553	55,239	318,882	63
64	North Cypress-Langford	M	49,434	68,269	333,712	1,474	20,838	27,890	501,617	64
65	North Norfolk	M	11,520	130,445	256,393	13,244	116,365	413,119	941,086	65
66	Oakland-Wawanesa	M	57,494	8,280	110,894	5,167	10,552	30,942	223,329	66
67	Oakview	RM	15,320	73,188	221,592	4,013	60,194	49,603	423,910	67
68	Pembina	M	17,556	39,652	343,851	886	148,399	51,407	601,751	68
69	Pinawa	LGD	38,291	93,018	123,944	8,058	10,933	188,294	462,538	69
70	Piney	RM	24,376	23,386	115,129	3,131	17,539	-	183,561	70
71	Pipestone	RM	49,643	143,015	416,665	5,030	242,645	304,471	1,161,469	71
72	Powerview-Pine Falls	T	-	-	-	-	-	-	-	72
73	Prairie Lakes	RM	8,952	45,001	196,309	4,911	44,980	119,635	419,788	73
74	Prairie View	M	10,115	71,363	267,413	3,513	92,390	83,720	528,514	74
75	Reynolds	RM	3,184	17,941	19,566	9,927	33,336	-	83,954	75
76	Riding Mountain West	RM	1,739	22,463	217,792	1,230	71,548	59,677	374,449	76
77	Riverdale	M	1,038	333,993	145,754	13,078	61,126	48,898	603,887	77
78	Roblin	M	92,763	68,482	264,614	8,087	331,224	336,230	1,101,400	78
79	Roland	RM	3,577	15,806	101,366	-	169,025	66,392	356,166	79

CONSOLIDATED SCHEDULE OF AMORTIZATION EXPENSE AS AT DECEMBER 31, 2016

#	Municipalities		General Capital Assets				Infrastructure Capital Assets		Total Amortization Expense	#
			Land and Land Improvements	Building and Leasehold Improvements	Vehicles and Equipment	Computer Hardware and Software	Roads, Streets and Bridges	Water and Sewer		
80	Rosedale	RM	1,525	7,597	73,793	3,584	723	7,144	94,366	80
81	Rosburn	M	16,652	37,214	121,706	2,300	30,038	45,660	253,570	81
82	Rosser	RM	-	33,191	236,587	8,241	155,478	180,145	613,642	82
83	Russell-Binscarth	M	148,414	336,915	246,614	6,345	122,971	238,012	1,099,271	83
84	Sifton	RM	1,467	38,263	100,308	614	5,945	6,184	152,781	84
85	Snow Lake	T	5,631	12,749	103,596	-	29,643	351,252	502,871	85
86	Souris-Glenwood	M	106,677	173,876	203,910	2,155	277,988	301,827	1,066,433	86
87	St. François Xavier	RM	51,625	25,584	86,911	6,572	19,433	187,667	377,792	87
88	St. Laurent	RM	30,103	20,223	71,732	2,392	21,403	-	145,853	88
89	St. Pierre-Jolys	V	5,260	9,835	74,286	5,616	49,876	15,946	160,819	89
90	Ste. Anne	T	2,384	137,398	43,218	6,919	101,022	23,395	314,336	90
91	Ste. Rose	M	67,085	91,166	153,047	3,675	26,774	43,570	385,317	91
92	Stonewall	T	100,644	367,982	160,469	19,865	421,912	205,041	1,275,913	92
93	Stuartburn	RM	3,401	9,661	87,904	8,164	55,926	16,590	181,646	93
94	Swan River	T	96,294	525,085	281,538	19,785	206,794	412,687	1,542,183	94
95	Swan Valley West	M	71,338	40,947	190,390	5,416	157,175	26,300	491,566	95
96	Teulon	T	14,088	33,922	46,843	5,849	21,348	91,822	213,872	96
97	Thompson	RM	1,504	40,097	99,286	2,191	6,076	134,370	283,524	97
98	Two Borders	M	24,972	76,475	326,350	7,487	135,321	60,076	630,681	98
99	Victoria	RM	13,922	28,195	97,637	5,591	65,522	69,843	280,710	99
100	Victoria Beach	RM	11,333	21,093	56,865	-	4,931	123,036	217,258	100
101	Virden	T	23,954	509,883	138,893	16,292	219,147	144,216	1,052,385	101
102	Wallace-Woodworth	RM	3,594	102,551	345,504	23,899	135,724	534,794	1,146,066	102
103	West Interlake	RM	6,082	19,381	123,746	5,282	27,092	32,675	214,258	103
104	Westlake-Gladstone	M	11,307	110,413	223,170	2,294	148,125	415,021	910,330	104
105	Whitehead	RM	-	7,199	99,835	1,967	11,004	190,865	310,870	105
106	Whittemouth	RM	3,055	11,061	73,431	3,234	85,019	238,010	413,810	106
107	Winnipeg Beach	T	14,725	45,734	52,848	2,827	6,466	34,321	156,921	107
108	Woodlands	RM	12,305	29,768	260,237	26,080	205,688	51,304	585,382	108
109	Yellowhead	RM	5,915	123,429	219,219	1,142	81,166	175,629	606,500	109
Population over 5,000										
110	Brokenhead	RM	10,048	72,426	215,135	16,412	188,288	278,665	780,974	110
111	East St. Paul	RM	133,125	445,131	306,140	10,735	1,017,330	1,123,338	3,035,799	111
112	Gimli	RM	53,758	232,932	429,743	8,939	317,359	669,344	1,712,075	112
113	Hanover	RM	102,933	149,941	559,437	77,711	2,036,834	841,912	3,768,768	113
114	La Broquerie	RM	26,031	204,786	168,580	6,515	640,598	105,987	1,152,497	114
115	MacDonald	RM	54,054	58,386	473,616	7,978	671,030	1,517,488	2,782,552	115
116	Portage la Prairie	RM	124,573	222,594	335,127	28,917	86,417	702,978	1,500,606	116
117	Rhineland	M	44,580	126,078	303,733	14,161	186,054	297,384	971,990	117
118	Ritchot	RM	11,274	356,995	225,197	6,441	457,174	512,802	1,569,883	118
119	Rockwood	RM	920	79,499	349,679	27,777	360,196	551,197	1,369,268	119
120	Springfield	RM	203,769	335,309	418,007	24,892	969,601	581,498	2,533,076	120
121	St. Andrews	RM	5,014	283,716	601,592	12,750	491,892	17,792	1,412,756	121
122	St. Clements	RM	89,256	164,583	420,994	10,224	340,121	610,881	1,636,059	122
123	Ste. Anne	RM	10,219	32,141	107,930	9,515	92,704	7,731	260,240	123
124	Stanley	RM	30,408	81,071	260,046	30,078	124,444	335,713	861,760	124
125	Taché	RM	187,912	108,525	418,769	28,621	323,241	497,824	1,564,892	125
126	The Pas	T	23,680	409,202	497,098	17,591	300,829	533,381	1,781,781	126
127	West St. Paul	RM	80,613	237,232	151,903	9,753	522,611	144,197	1,146,309	127
Cities										
128	Brandon	C	599,434	2,071,457	4,154,869	471,060	3,366,284	6,363,649	17,026,753	128
129	Dauphin	C	92,704	486,160	468,306	25,572	791,418	758,064	2,622,224	129
130	Flin Flon	C	-	105,186	472,771	-	196,582	390,244	1,164,783	130
131	Morden	C	185,387	320,939	376,765	33,772	800,430	631,095	2,348,388	131
132	Portage la Prairie	C	213,805	1,020,737	346,641	29,142	107,117	454,869	2,172,311	132
133	Selkirk	C	190,622	343,062	433,003	123,362	418,772	958,141	2,466,962	133
134	Steinbach	C	351,233	1,241,492	661,305	-	3,190,578	1,638,379	7,082,987	134
135	Thompson	C	190,839	607,767	858,334	27,647	553,256	681,897	2,919,740	135
136	Winkler	C	209,040	757,864	568,710	18,228	1,342,762	693,638	3,590,242	136
137	Winnipeg	C	-	32,891,000	56,845,000	7,354,000	77,658,000	60,487,000	235,235,000	137

Summary

Municipalities (excluding Cities)									
Populations 5,000 and under		2,628,909	9,113,622	16,853,945	781,307	10,492,286	15,412,974	55,283,043	
Populations over 5,000		1,192,167	3,600,547	6,242,726	349,010	9,126,723	9,330,112	29,841,285	
Sub-total		3,821,076	12,714,169	23,096,671	1,130,317	19,619,009	24,743,086	85,124,328	
Cities (excluding Winnipeg)		2,033,064	6,954,664	8,340,704	728,783	10,767,199	12,569,976	41,394,390	
City of Winnipeg		-	32,891,000	56,845,000	7,354,000	77,658,000	60,487,000	235,235,000	
Total		5,854,140	52,559,833	88,282,375	9,213,100	108,044,208	97,800,062	361,753,718	