



MANITOBA  
**MUNICIPAL**  
RELATIONS  
AVEC  
LES **MUNICIPALITÉS**  
MANITOBA



MANITOBA MUNICIPAL RELATIONS  
RELATIONS AVEC LES MUNICIPALITÉS MANITOBA

**Statistical Information  
Manitoba Municipalities  
2017  
Information statistique  
Municipalités du Manitoba**

The “2017 Statistical Information for Municipalities in the Province of Manitoba” provides highlights and statistical information compiled from the consolidated audited financial statements of Manitoba’s municipalities. Manitoba municipal financial statements conform to Public Sector Accounting Board (PSAB) financial reporting standards. The statements are consolidated for the municipality and its owned or controlled organizations, providing a comprehensive picture of the municipality’s financial position.

The information presented in the “2017 Statistical Information for Municipalities in the Province of Manitoba” provides support to a municipality’s program review and serves as a reference for municipal officials exploring opportunities to enhance effectiveness and efficiency.

The Executive Summary summarizes key municipal financial information including expenditures on services, as a percent of total expenditures, and the composition of tangible capital assets. The Financial Statistics section groups municipalities by population size to facilitate comparisons between similar municipalities. A detailed breakdown of consolidated revenues, expenditures, utilities operations, and other data such as taxable assessment, capital assets, and reserve funds is provided.

Four (4) municipalities did not submit their 2017 statements by the time of publication. As a result, this publication uses 2016 financial data for two (2) of these municipalities and excludes the remaining two (2) where 2016 data was also unavailable.

For those municipalities where financial statements were available, and on a consolidated basis:

- Municipalities reported \$10.33 billion in reserve fund balances and accumulated surplus. Approximately 94% of these funds were held in the form of tangible capital assets.
- Municipalities reported net financial debt in total of \$324 million. Net debt measures the difference of between municipalities’ total financial liabilities (\$2.33 billion) and total financial assets (\$2.01 billion).
- Municipalities held \$1.04 billion in total cash and temporary investments at the end of 2017.
- Long-term debt held by municipalities totalled \$1.40 billion in 2017.
- Overall, debt charges as a percentage of revenue equalled 3%.

Trends in consolidated expenditures of municipalities and their owned and controlled organizations include:

- Eighty five percent (85%), 93 out of 109, of municipalities with populations of 5,000 or less spent over 20% of their budgets on transportation services.
- Municipalities with populations of over 5,000 spent most of their budgets on transportation (37%) and water and sewer (15%).
- Cities (excluding Winnipeg) spent the most on protective services at 23% of budget, followed by water and sewer at 20%.

Municipalities spent more than \$862 million on capital projects, including \$417 million on infrastructure projects. The total value of municipalities’ net tangible capital assets as of December 31, 2017 was \$9.74 billion.

Municipal Relations  
Municipal Capacity and Assessment  
February 2020

Le document 2017 – *Information statistique – Municipalités de la province du Manitoba* contient des points saillants et de l’information statistique compilés à partir des états financiers consolidés et vérifiés des municipalités du Manitoba. Les états financiers des municipalités du Manitoba sont conformes aux normes d’information financière du Conseil sur la comptabilité dans le secteur public. Les états financiers sont consolidés pour inclure chaque municipalité et les organismes qu’elle possède ou qu’elle dirige, fournissant un tableau détaillé de la situation financière de la municipalité.

Les renseignements contenus dans le document « 2017 – *Information statistique – Municipalités de la province du Manitoba* » sont utiles aux municipalités pour l’examen de leurs programmes et constituent une référence pour les responsables municipaux cherchant de nouveaux moyens d’améliorer efficacité et efficience.

Le résumé présente des renseignements municipaux clés, notamment les dépenses en services, en tant que pourcentage des dépenses totales, ainsi que la composition des immobilisations corporelles. La partie consacrée aux données statistiques financières regroupe les municipalités par taille de population, afin de faciliter les comparaisons entre les municipalités similaires. Une ventilation détaillée des données consolidées concernant les recettes, les dépenses et les services publics, et d’autres données comme l’évaluation foncière, les immobilisations, et les fonds de réserve est fournie.

Quatre (4) municipalités n’avaient pas fourni leurs états financiers de 2017 au moment de la publication du présent document. Par conséquent, la présente publication utilise les données financières de 2016 pour deux (2) de ces municipalités. Les deux autres municipalités pour lesquelles il n’existe pas de données pour 2016 sont exclues.

En ce qui concerne les données consolidées des municipalités dont les états financiers étaient disponibles :

- les soldes de fonds de réserve et d’excédent accumulé se sont élevés à 10,33 milliards de dollars, dont environ 94 % étaient détenus sous forme d’immobilisations corporelles;
- le total de la dette financière nette des municipalités s’est élevé à 324 millions de dollars; la dette nette mesure la différence entre le total des passifs financiers des municipalités (2,33 milliards de dollars) et le total de leurs actifs financiers (2,01 milliards de dollars);
- les municipalités détenaient un total de 1,04 milliard de dollars en espèces et en placements temporaires à la fin de 2017;
- au total, le passif à long terme des municipalités s’élevait à 1,40 milliard de dollars en 2017;
- en tout, les frais de dette publique, exprimés en pourcentage des recettes, s’élevaient à 3 %.

Les tendances des dépenses consolidées des municipalités et des organismes qu’elles possèdent ou qu’elles dirigent comprennent :

- quatre-vingt-cinq pour cent (85 %), soit 93 des 109 municipalités de 5 000 habitants ou moins ont consacré plus de 20 % de leur budget aux services de transport;
- les municipalités ayant une population de plus de 5 000 personnes ont consacré la majeure partie de leur budget au transport (37 %) et à l’eau et aux égouts (15 %);
- les villes (à l’exception de Winnipeg) ont consacré le plus aux services de protection, soit 23 % de leur budget, suivi de l’eau et des égouts, soit 20 %.

Les municipalités ont dépensé plus de 862 millions de dollars en projets d’immobilisations, dont 417 millions de dollars pour des projets d’infrastructure. Au 31 décembre 2017, la valeur totale des immobilisations corporelles nettes des municipalités était de 9,74 milliards de dollars.

Relations avec les municipalités  
Évaluation et capacité municipales  
Février 2020

Financial statistics for the following two (2) municipalities have been **excluded** for 2017. Audited financial Statements for 2016 and 2017 were not available at the time of publication:

1. Grand Rapids, Town
2. Kelsey, RM

Financial statistics for the following two (2) municipalities **reflect data for 2016**. Audited financial statements for 2017 were not available at the time of publication:

1. Leaf Rapids, Town
2. Reynolds, RM

# TABLE OF CONTENTS

## A. Executive Summary

1. Changes in Municipal Population (2011 – 2016) .....	1
2. Number of Residents Represented by Municipal Council .....	2
3. Comparison of 2018 to 2017 Budgeted Municipal Expenditure .....	3
4. 2017 Consolidated Municipal Expenditures by Major Service .....	4 – 5
5. 2017 Municipal Expenditures on General Government Services .....	6
6. 2017 Consolidated Municipal Revenue by Major Source .....	7 - 8
7. Municipal Property Tax Changes 2017 – 2018 .....	9
8. Total Taxable Assessment .....	10
9. Total Municipal Taxes Levied (Excluding Education).....	10
10. 2017 Composition of Consolidated Tangible Capital Assets by Municipal Type .....	11
11. Comparative Tangible Capital Asset Expenditures by Municipal Type .....	12

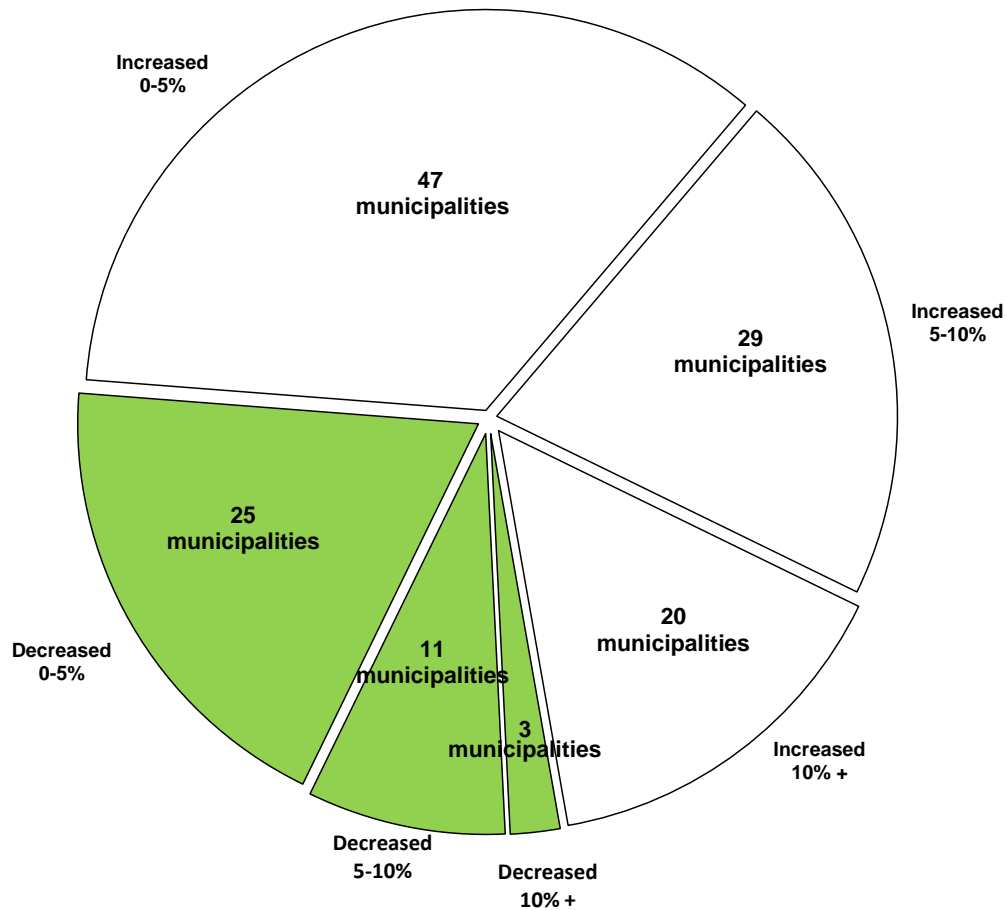
## B. Financial Statistics

1. Population and Assessments .....	14 – 15
2. Consolidated Statement of Financial Position .....	16 – 19
3. Consolidated Statement of Operations .....	20 – 23
4. Consolidated Statement of Operations by Program .....	24 – 25
5. Consolidated Statement of Operations – Revenue .....	26 – 29
6. Consolidated Statement of Operations – Expenses .....	30 – 33
7. Consolidated Details and Reconciliation to Core Government Results .....	34 – 35
8. Consolidated Statement of Cash Flows .....	36 – 37
9. General Operating Fund Expenses – Municipality Only .....	38 – 41
10. Financial Position of Utilities .....	42 – 45
11. Utility Operations – Revenue and Expenses .....	46 – 49
12. Analysis of Funded Reserves .....	50 – 53
13. Tangible Capital Assets – Consolidated – Net Book Value.....	54 – 57
14. Consolidated Schedule of Amortization Expense.....	58 – 59

# EXECUTIVE SUMMARY

## CHANGES IN MUNICIPAL POPULATION Population Change over 5 Years - 2011 to 2016 Census

**Percent Change in Population**  
(Excludes the City of Winnipeg and the LGD of Mystery Lake)



### Population increased in 96 or 71% of municipalities

- 49 or 36% of municipalities increased more than 5%

### Municipalities with more than 5,000 residents had the largest increases

- Of the 20 municipalities that increased more than 10%, 6 have more than 5,000 residents

### Population decreased in 39 or 29% of municipalities

- 14 or 10% of municipalities decreased more than 5%, including 3 or 2% that decreased over 10%

### Municipalities with 5,000 or less residents had the largest decreases

- Of the 36 municipalities that decreased, 23 or 17% decreased up to 5%

### Total Number of Municipalities with Changes in Population Ranging from Decreases Greater than 10% to Increases Greater than 10%

Municipalities	Total #	Pop. Decrease			Pop. Increase		
		10%+	5-10%	0-5%	0-5%	5-10%	10%+
Populations 5,000 and under	108	3	10	23	39	22	11
Populations over 5,000	18	0	0	2	4	6	6
Cities (excluding Winnipeg)	9	0	1	0	4	1	3
<b>Total</b>	<b>135</b>	<b>3</b>	<b>11</b>	<b>25</b>	<b>47</b>	<b>29</b>	<b>20</b>
<b>% of Total</b>	<b>100%</b>	<b>2%</b>	<b>8%</b>	<b>19%</b>	<b>35%</b>	<b>21%</b>	<b>15%</b>

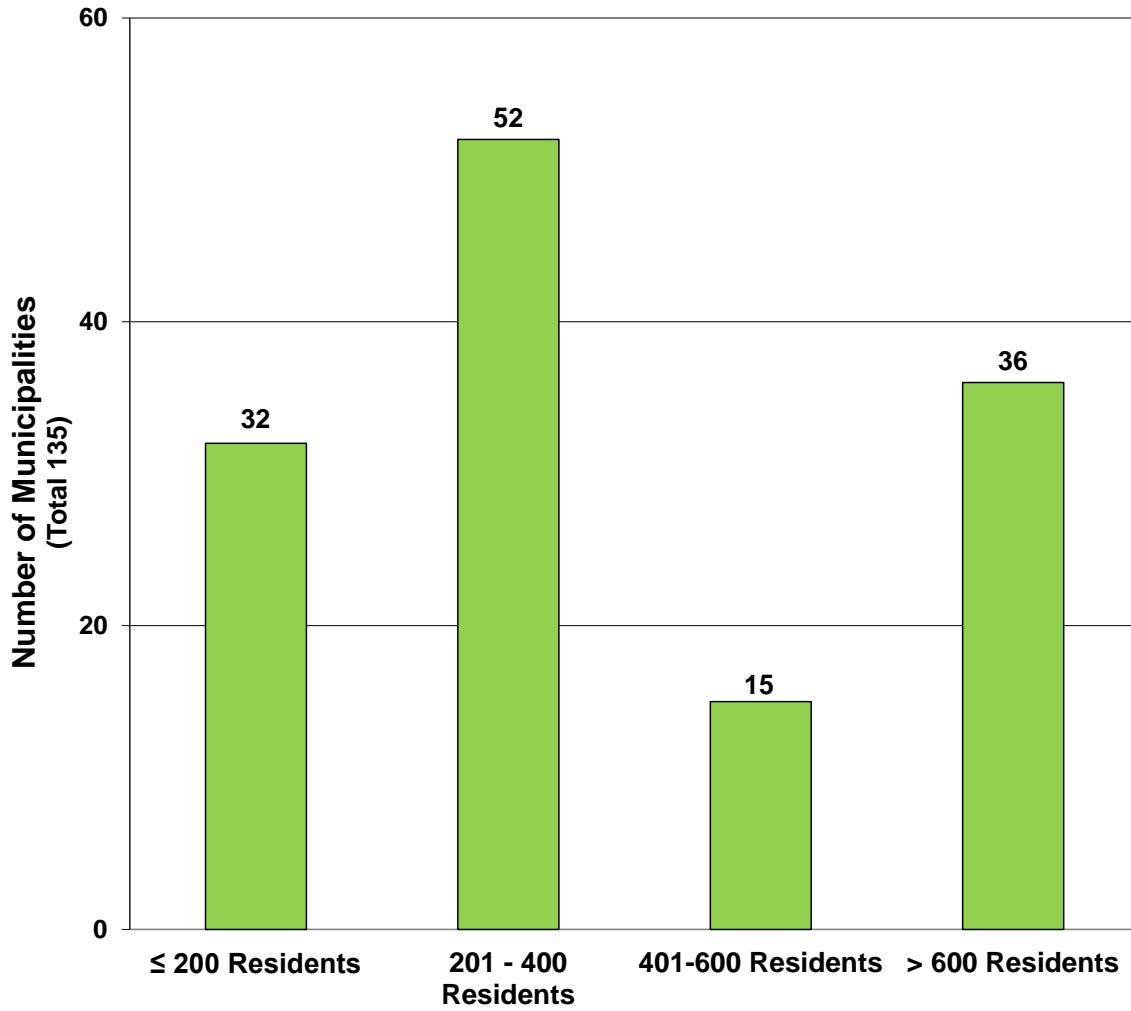
Excluding the LGD of Mystery Lake and the City of Winnipeg



**NUMBER OF RESIDENTS  
REPRESENTED BY MUNICIPAL COUNCIL**

**Residents Per Elected Official - 2014**

(Excludes the City of Winnipeg and the LGD of Mystery Lake)



**Residents Per Elected Official**

Municipalities	Total #	≤ 200	201 - 400	401 - 600	>600
Populations 5,000 and under	108	32	52	15	9
Populations over 5,000	18	0	0	0	18
Cities (excluding Winnipeg)	9	0	0	0	9
<b>Total</b>	<b>135</b>	<b>32</b>	<b>52</b>	<b>15</b>	<b>36</b>
<b>% of Total</b>	<b>100%</b>	<b>24%</b>	<b>39%</b>	<b>11%</b>	<b>27%</b>

**84 or 62% of municipalities have 400 or less residents per elected official**

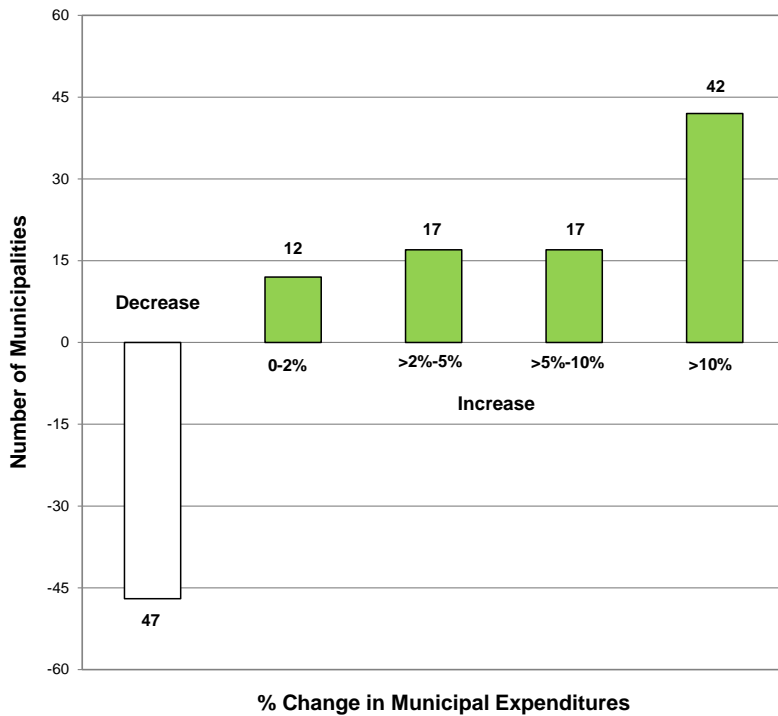
**32 or 24% have 200 or less residents per elected official**

**COMPARISON OF 2018 TO 2017 BUDGETED MUNICIPAL EXPENDITURES**  
(Includes Expenditures by the Municipality Only)

**Change in Budgeted Municipal Expenditures**

**Number of Municipalities**

(Excludes the City of Winnipeg & the LGD of Mystery Lake)



**2018 municipal budgets increased over 2017 in 88 or 65% of municipalities:**

- 12 or 9% of municipalities had increased expenditures less than 2%
- 34 or 25% of municipalities had increased expenditures between 2% and 10%
- 42 or 31% of municipalities had increased expenditures more than 10%

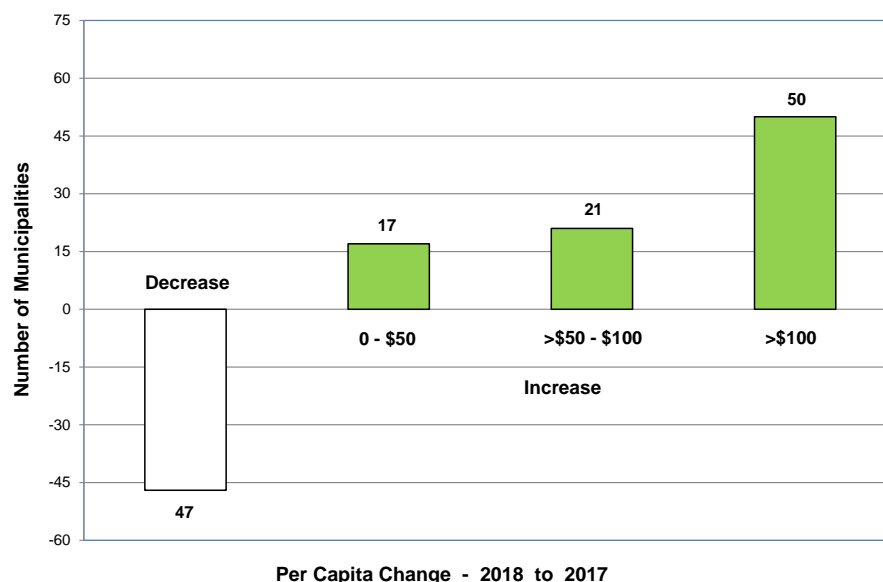
**2018 municipal budgets decreased over 2017 in 47 or 35% of municipalities**

Municipalities	Total #	Increase				
		Decrease	0 - 2%	>2% - 5%	>5% - 10%	>10%
Populations 5,000 and under	108	35	11	11	16	35
Populations over 5,000	18	8	0	3	1	6
Cities (excluding Winnipeg)	9	4	1	3	0	1
<b>Total</b>	<b>135</b>	<b>47</b>	<b>12</b>	<b>17</b>	<b>17</b>	<b>42</b>
<b>% of Total</b>	<b>100</b>	<b>35%</b>	<b>9%</b>	<b>12.5%</b>	<b>12.5%</b>	<b>31%</b>

**Municipal Expenditures - Per Capita Change 2018 to 2017**

**Number of Municipalities**

(Excludes the City of Winnipeg and the LGD of Mystery Lake)



**2018 municipal expenditures increased by more than \$50 per resident in 71 or 53% of municipalities**

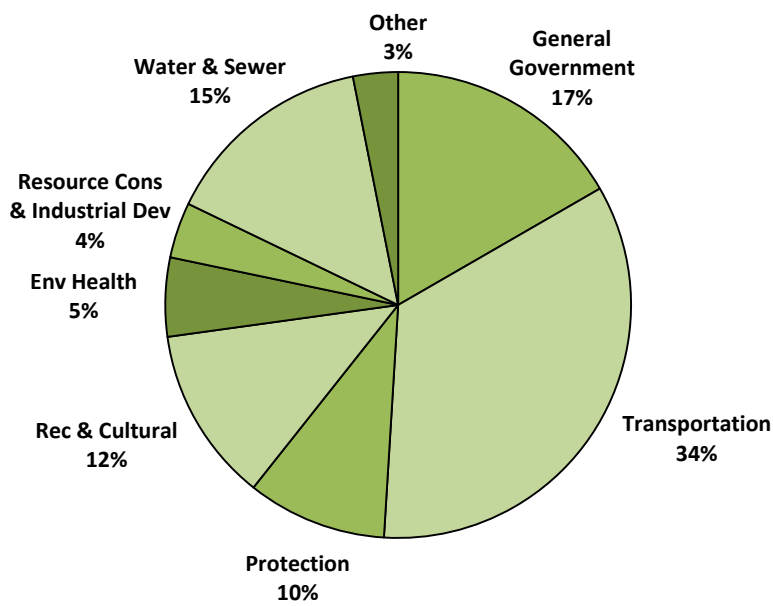
- 50 or 37% had increases in 2018 municipal expenditures of more than \$100 per resident

**For information on the expenditures of a specific municipality, please contact the municipal office**

# 2017 CONSOLIDATED MUNICIPAL EXPENDITURES BY MAJOR SERVICE

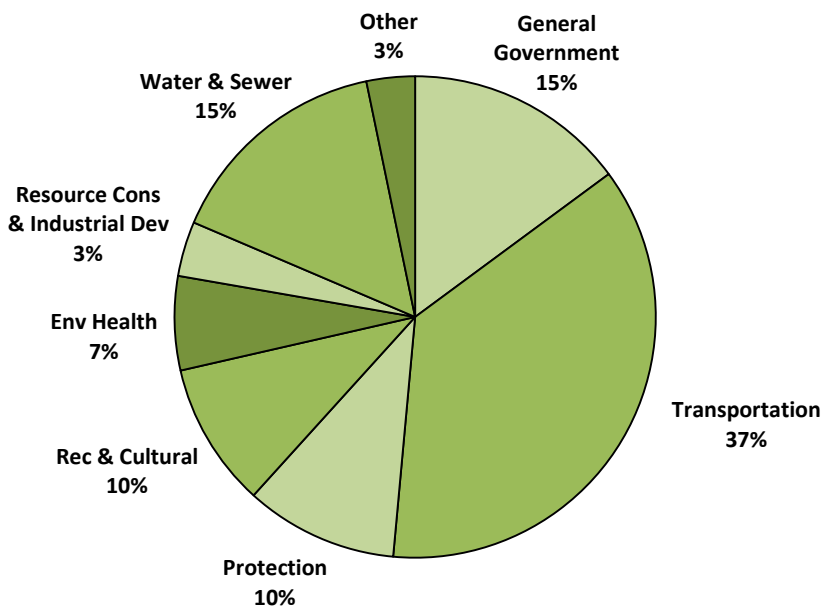
(Includes Expenditures by the Municipality and its Owned or Controlled Organizations)

## Municipalities Populations 5,000 and under



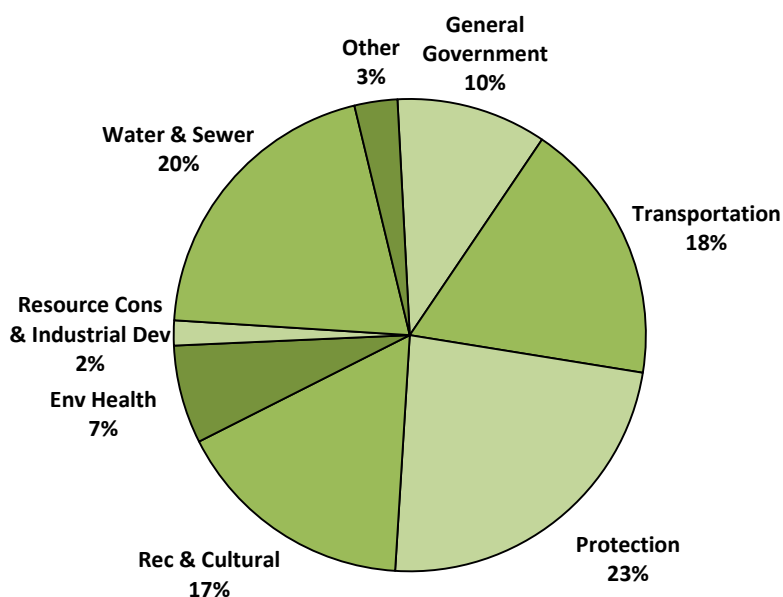
Service	Per Capita (\$)
General Government	335
Transportation	688
Protection	195
Recreation and Cultural	244
Environmental Health	110
Resource Conservation & Industrial Development	77
Water and Sewer	296
Other	63
<b>Total</b>	<b>2,008</b>

## Municipalities Populations over 5,000



Service	Per Capita (\$)
General Government	178
Transportation	438
Protection	123
Recreation and Cultural	116
Environmental Health	76
Resource Conservation & Industrial Development	44
Water and Sewer	184
Other	39
<b>Total</b>	<b>1,198</b>

## Cities (excluding Winnipeg)



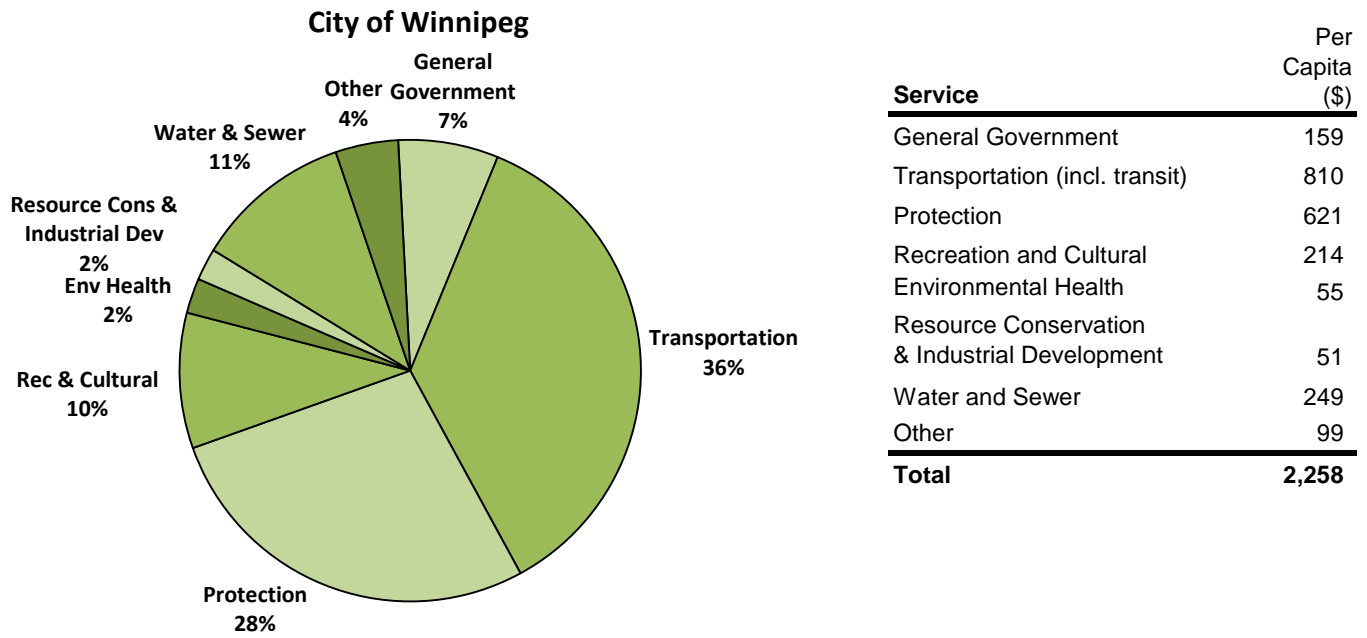
Service	Per Capita (\$)
General Government	215
Transportation	378
Protection	490
Recreation and Cultural	346
Environmental Health	141
Resource Conservation & Industrial Development	36
Water and Sewer	422
Other	61
<b>Total</b>	<b>2,089</b>

Note: Reflects expenditures for 135 of 137 municipalities where 2017 or 2016 audited financial information is available

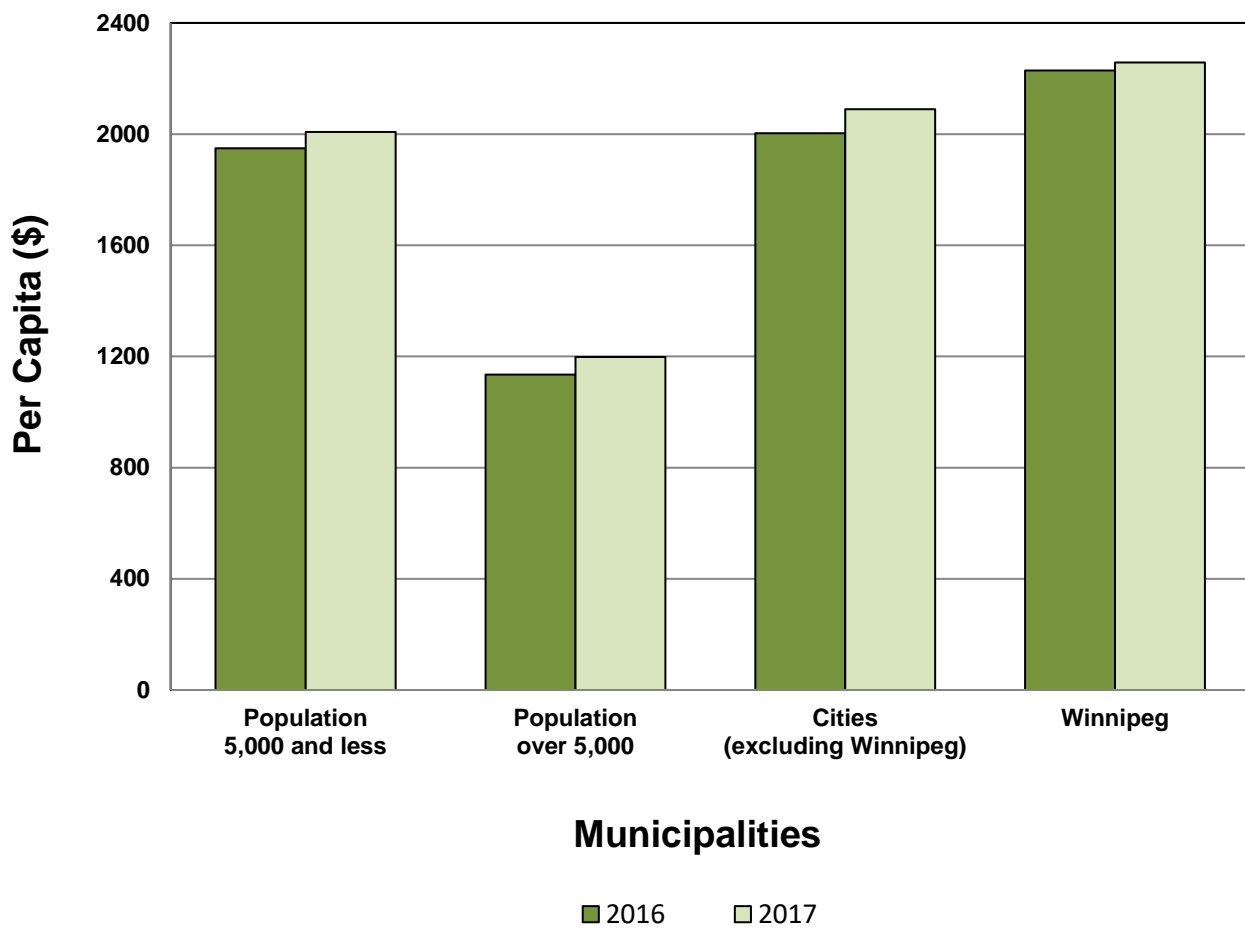


# 2017 CONSOLIDATED MUNICIPAL EXPENDITURES BY MAJOR SERVICE

(Includes Expenditures by the Municipality and its Owned or Controlled Organizations)



## Comparative Total Expenditure Per Capita (\$)

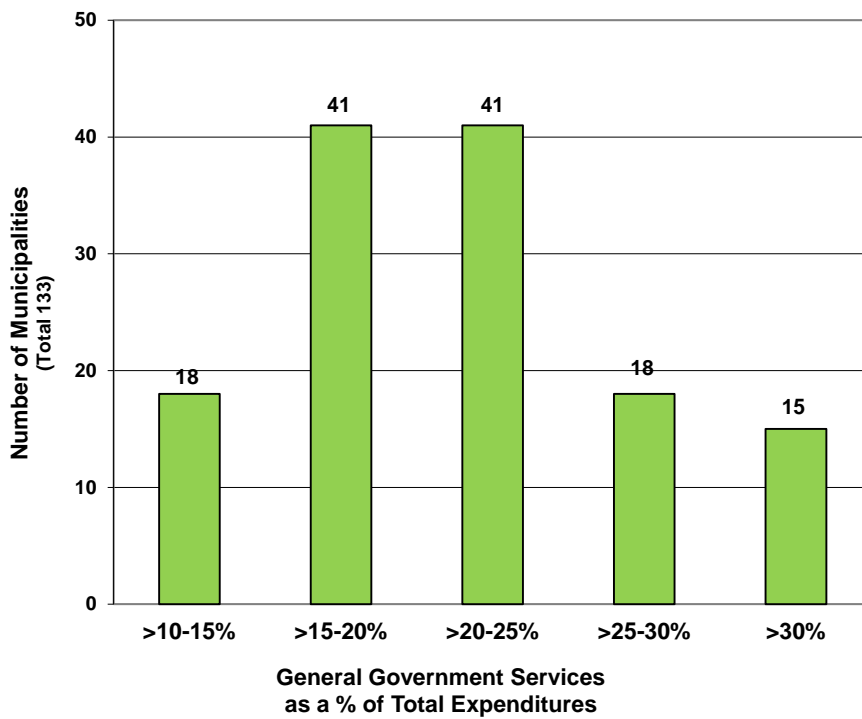


Note: Reflects expenditures for 135 of 137 municipalities where 2017 or 2016 audited financial information is available

# MUNICIPAL EXPENDITURES ON GENERAL GOVERNMENT SERVICES

(Includes Expenditures by the Municipality Only)

**General Government Services as a Percent of Total Expenditures - 2017**  
(Excludes the City of Winnipeg and the LGD of Mystery Lake)



Administrative costs comprise a large share of total expenditures in many municipalities.

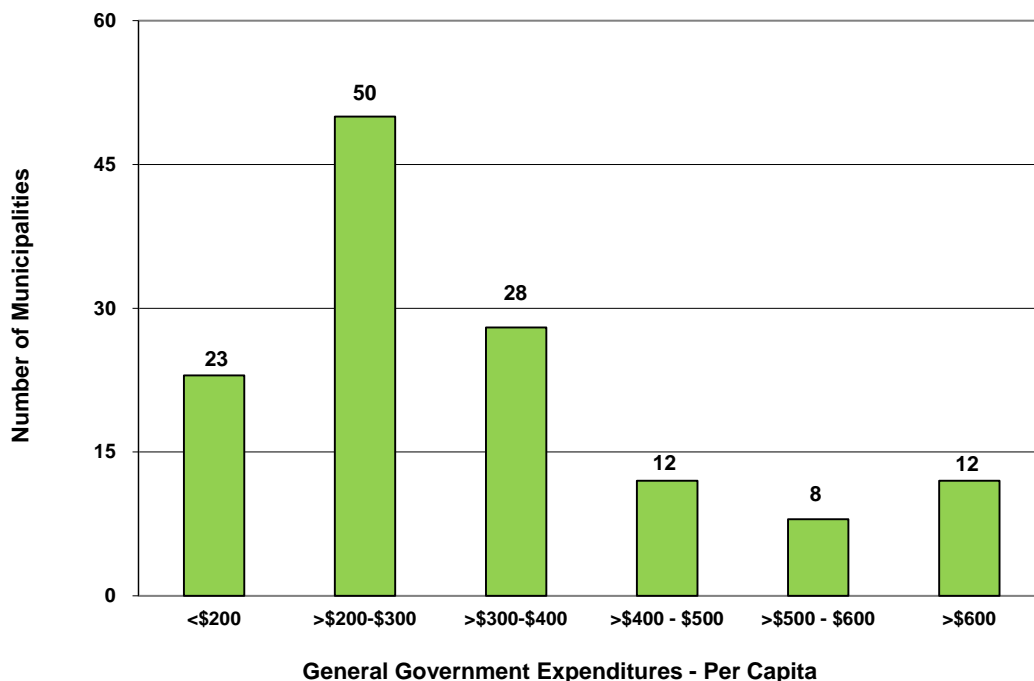
- 33 or 25% of 133 municipalities spend more than 25% of their budget on administration.
- 15 or 11% of municipalities spend more than 30% of their budget on administration.

**Total Number of Municipalities with General Government Expenditures**  
(Ranging from Less than 10% to More than 30% of Total Expenditures)

Municipalities	Total #	Percentage Range					
		<10%	>10-15%	>15-20%	>20-25%	>25-30%	>30%
Populations 5,000 and under	106	0	9	33	34	15	15
Populations over 5,000	18	0	3	6	6	3	0
Cities (excluding Winnipeg)	9	0	6	2	1	0	0
<b>Total</b>	<b>133</b>	<b>0</b>	<b>18</b>	<b>41</b>	<b>41</b>	<b>18</b>	<b>15</b>
<b>% of Total</b>	<b>100%</b>	<b>0%</b>	<b>13.5%</b>	<b>31%</b>	<b>31%</b>	<b>13.5%</b>	<b>11%</b>

## General Government Expenditures Per Capita - 2017

(Excludes the LGD of Mystery Lake and the City of Winnipeg)

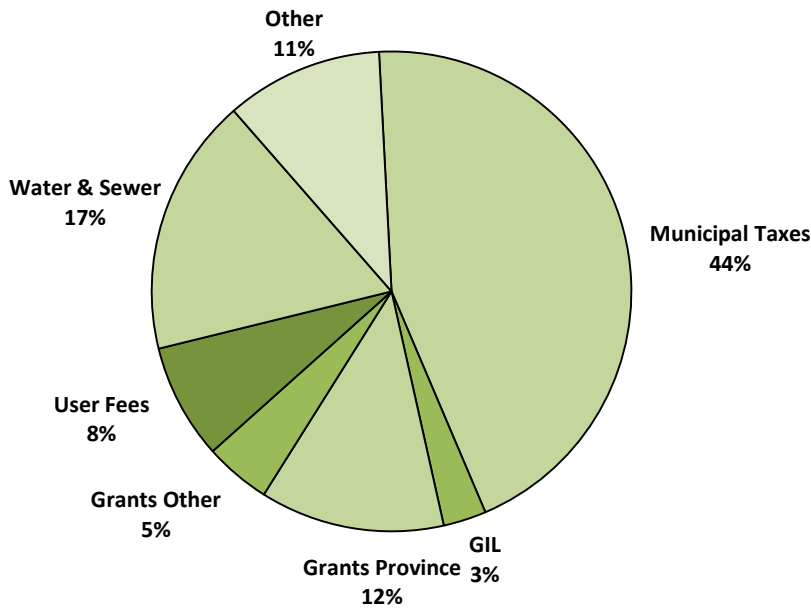


Note: Reflects expenditures for 133 of 135 municipalities where 2017 or 2016 audited financial information is available

# 2017 CONSOLIDATED MUNICIPAL REVENUE BY MAJOR SOURCE

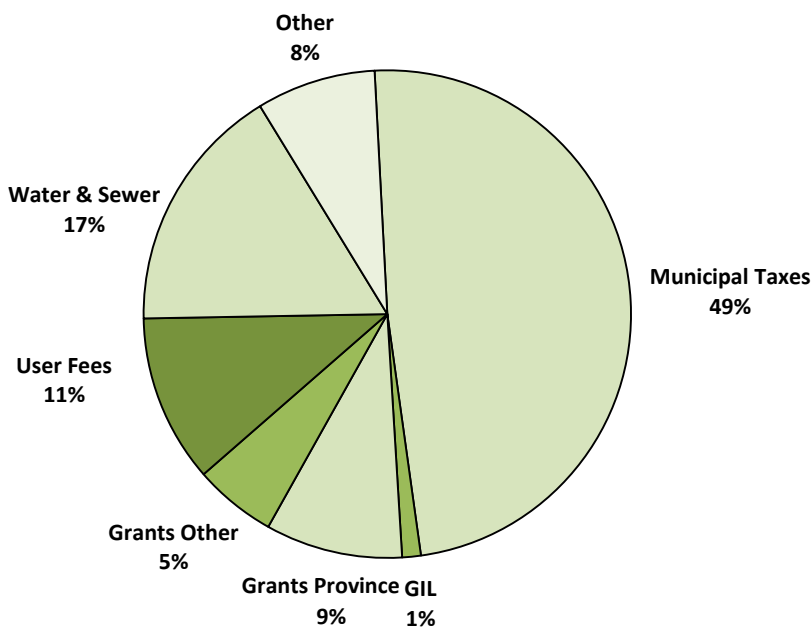
(Includes Revenues of the Municipality and its Owned or Controlled Organizations)

## Municipalities Populations 5,000 and under



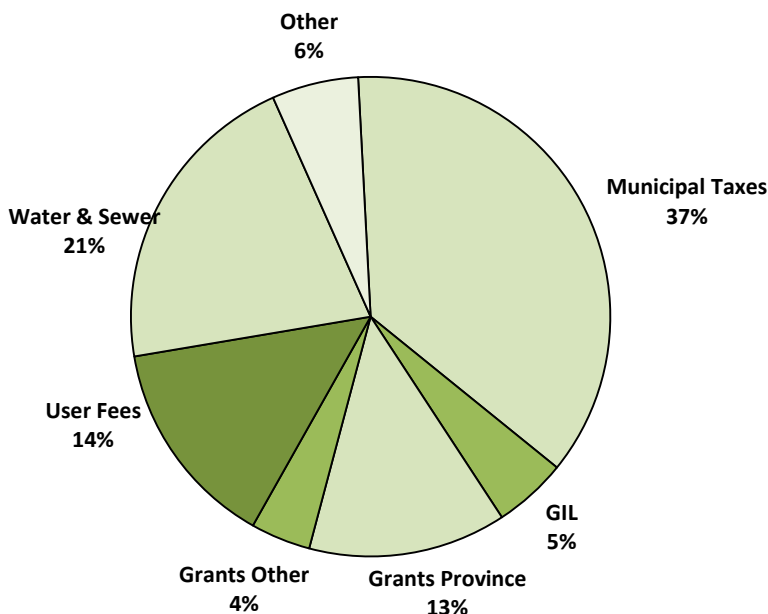
Source	Per Capita (\$)
Municipal Taxes	1,163
Grant in Lieu of Taxes	76
Grants Province	325
Grants Other	117
User Fees	203
Water & Sewer	455
Other (incl. business taxes)	277
<b>Total</b>	<b>2,616</b>

## Municipalities Populations over 5,000



Source	Per Capita (\$)
Municipal Taxes	753
Grant in Lieu of Taxes	19
Grants Province	141
Grants Other	85
User Fees	172
Water & Sewer	256
Other (incl. business taxes)	123
<b>Total</b>	<b>1,549</b>

## Cities (excluding Winnipeg)



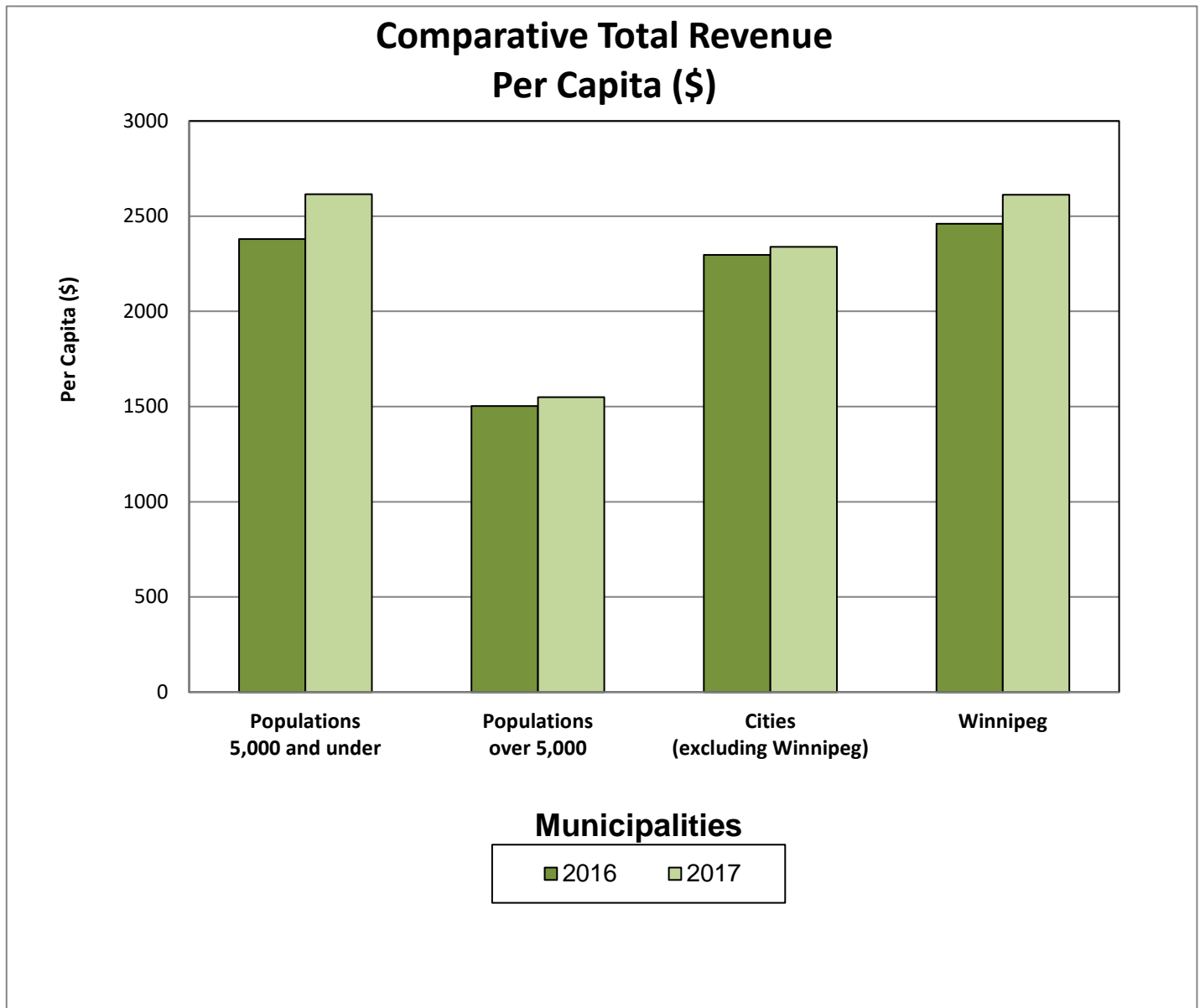
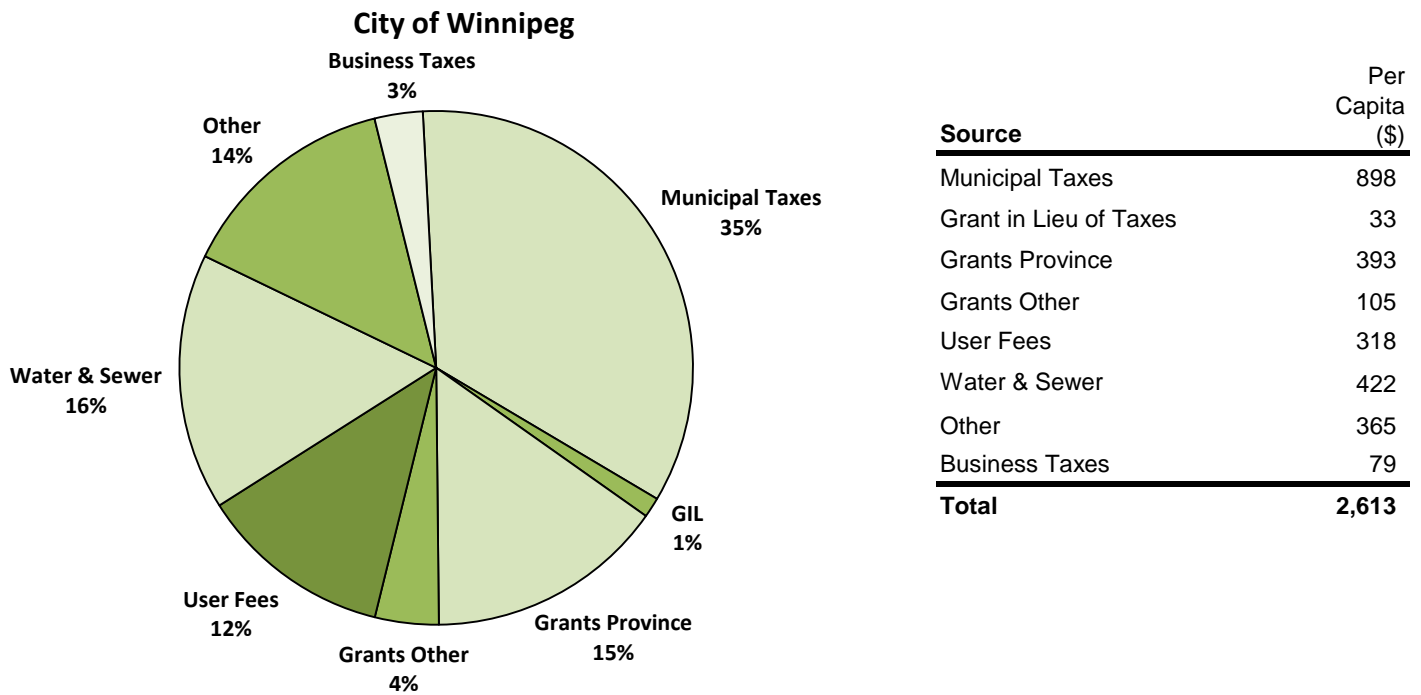
Source	Per Capita (\$)
Municipal Taxes	857
Grant in Lieu of Taxes	116
Grants Province	312
Grants Other	95
User Fees	331
Water & Sewer	491
Other (incl. business taxes)	137
<b>Total</b>	<b>2,339</b>

Note: Reflects revenue for 135 of 137 municipalities where 2017 or 2016 audited financial information is available

# 2017 CONSOLIDATED MUNICIPAL REVENUE

## BY MAJOR SOURCE

(Includes Revenues of the Municipality and its Owned or Controlled Organizations)



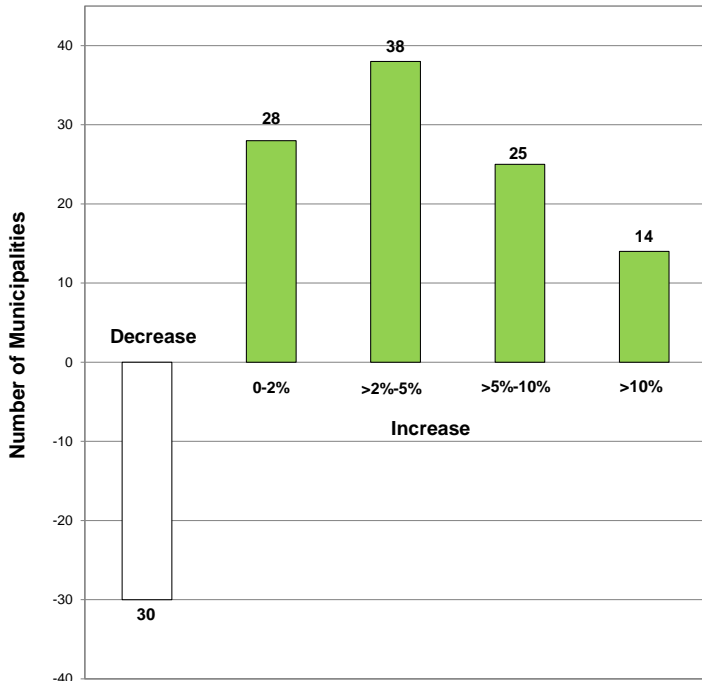
Note: Reflects revenue for 135 of 137 municipalities where 2017 or 2016 audited financial information is available

## MUNICIPAL PROPERTY TAX CHANGES 2017-2018

### Percentage Change in Municipal Taxes

#### Number of Municipalities

(Excludes the City of Winnipeg and the LGD of Mystery Lake)



**2018 Municipal Taxes increased in 105 of 135 or 78% of municipalities:**

- 28 or 21% of municipalities had 2% or less Municipal Tax increases
- 63 or 47% of municipalities had Municipal Tax increases between 2% and 10%
- 14 or 10% of municipalities had Municipal Tax increases over 10%

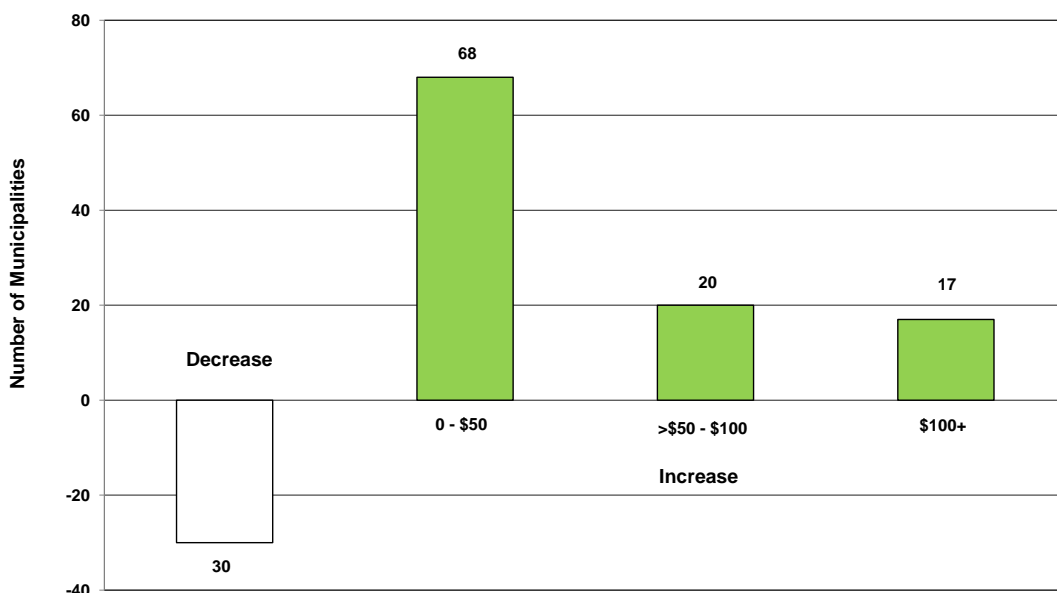
**30 or 22% of municipalities had Municipal Tax decreases**

% Change in Municipal Tax Levy - 2017 to 2018

Municipalities	Total #	Decrease	Increase 0 - 2%	Increase >2% - 5%	Increase >5%-10%	Increase 10%+
Populations 5,000 and under	108	23	20	31	20	14
Populations over 5,000	18	5	3	6	4	0
Cities (excluding Winnipeg)	9	2	5	1	1	0
<b>Total</b>	<b>135</b>	<b>30</b>	<b>28</b>	<b>38</b>	<b>25</b>	<b>14</b>
% of Total	100	22%	21%	28%	19%	10%

### Municipal Taxes - Per Capita Change 2017 to 2018

(Excludes the City of Winnipeg and the LGD of Mystery Lake)



Per Capita Change - 2017 to 2018

**2018 municipal taxes increased by more than \$50 per resident in 37 or 27% of municipalities**

- 17 or 13% had increases in 2018 municipal taxes of more than \$100 per resident

*For information on the property taxes of a specific municipality, please contact the municipal office*

### TOTAL TAXABLE ASSESSMENT

	2016	2017	INCREASE (DECREASE)	
			\$	%
<b>Municipalities (excluding Cities):</b>				
Populations 5,000 and under	15,834,027,970	16,018,135,820	184,107,850	1.2
Populations over 5,000	9,999,901,840	10,195,536,900	195,635,060	2.0
<b>Sub-total</b>	<b>25,833,929,810</b>	<b>26,213,672,720</b>	<b>379,742,910</b>	<b>1.5</b>
<b>Cities:</b>				
Cities (excluding Winnipeg)	6,450,982,410	6,583,858,570	132,876,160	2.1
City of Winnipeg	40,912,386,708	41,407,952,746	495,566,038	1.2
<b>TOTAL</b>	<b>73,197,298,928</b>	<b>74,205,484,036</b>	<b>1,008,185,108</b>	<b>1.4</b>

\* Reflects total taxable assessment for all 137 municipalities. Excludes Business Assessment.  
2017 was a Non-reassessment year. All property values were updated to reflect April 1, 2014 market values.

### TOTAL MUNICIPAL TAXES LEVIED (EXCLUDING EDUCATION)

	2016	2017	INCREASE (DECREASE)	
			\$	%
<b>Municipalities (excluding Cities):</b>				
Populations 5,000 and under	242,085,809	250,701,385	8,615,576	3.6
Populations over 5,000	107,345,738	110,770,238	3,424,500	3.2
<b>Sub-total</b>	<b>349,431,547</b>	<b>361,471,623</b>	<b>12,040,076</b>	<b>3.4</b>
<b>Cities:</b>				
Cities (excluding Winnipeg)	115,573,057	119,059,678	3,486,621	3.0
City of Winnipeg	636,674,483	657,031,576	20,357,093	3.2
<b>TOTAL</b>	<b>1,101,679,087</b>	<b>1,137,562,877</b>	<b>35,883,790</b>	<b>3.3</b>

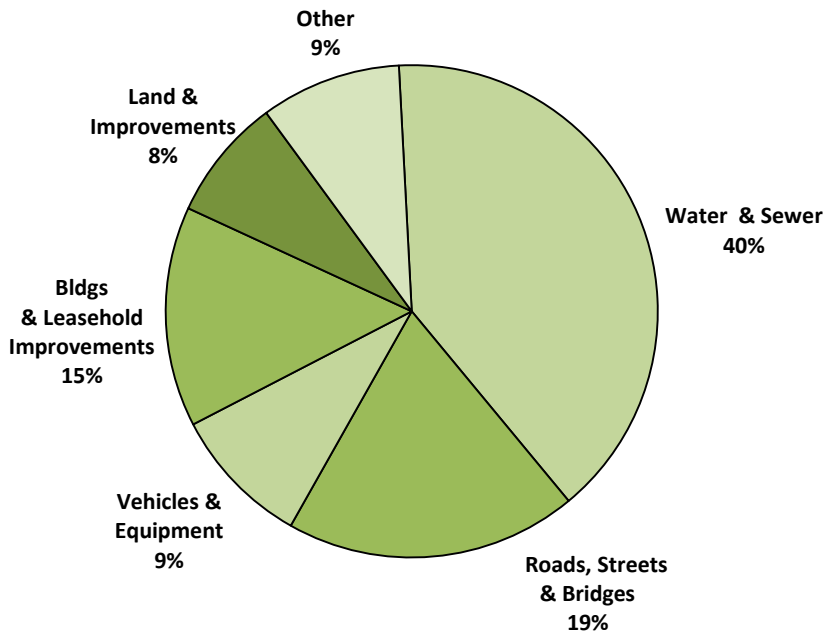
\*Reflects total municipal taxes levied for 136 municipalities. Excludes LGD of Mystery Lake.  
Based on budgeted municipal taxes.



# 2017 COMPOSITION OF CONSOLIDATED TANGIBLE CAPITAL ASSETS BY MUNICIPAL TYPE

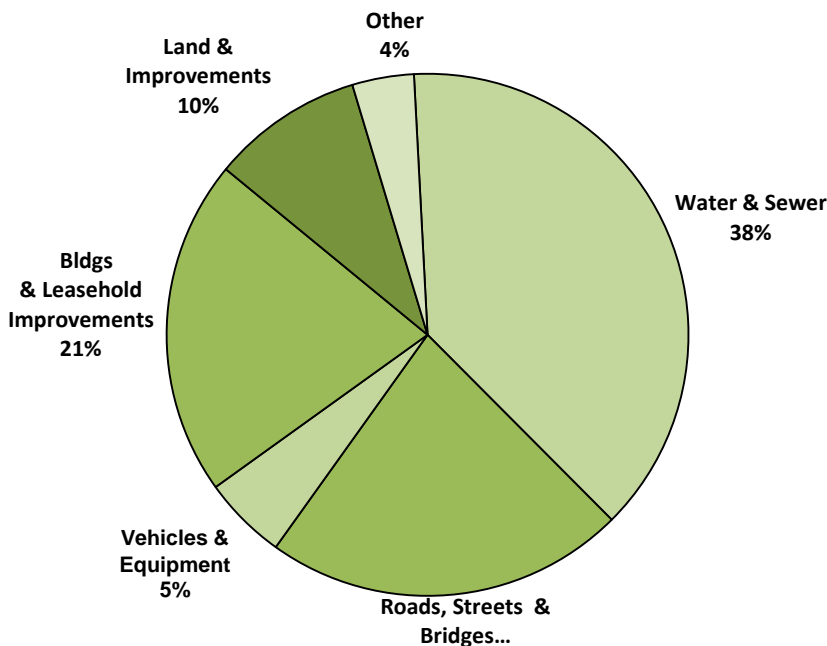
(Includes TCA of the Municipality and its Owned or Controlled Organizations)

## Municipalities (excluding Cities)



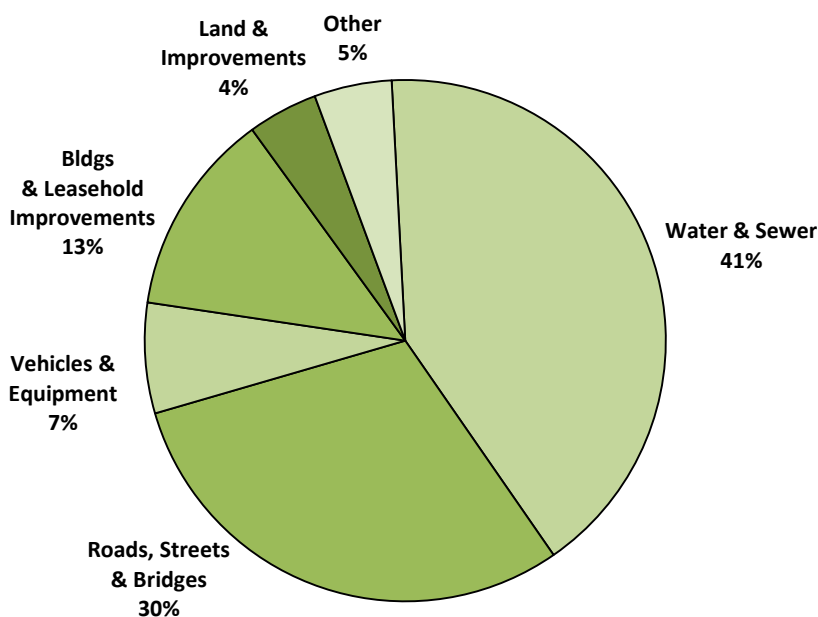
Tangible Capital Assets	Millions (\$)
Water & Sewer	845
Roads, Streets & Bridges	407
Vehicles & Equipment	196
Building & Leasehold Improvements	307
Land & Improvements	171
Other	196
<b>Total</b>	<b>2,122</b>

## Cities (excluding Winnipeg)



Tangible Capital Assets	Millions (\$)
Water & Sewer	378
Roads, Streets & Bridges	220
Vehicles & Equipment	51
Building & Leasehold Improvements	205
Land & Improvements	93
Other	38
<b>Total</b>	<b>985</b>

## City of Winnipeg



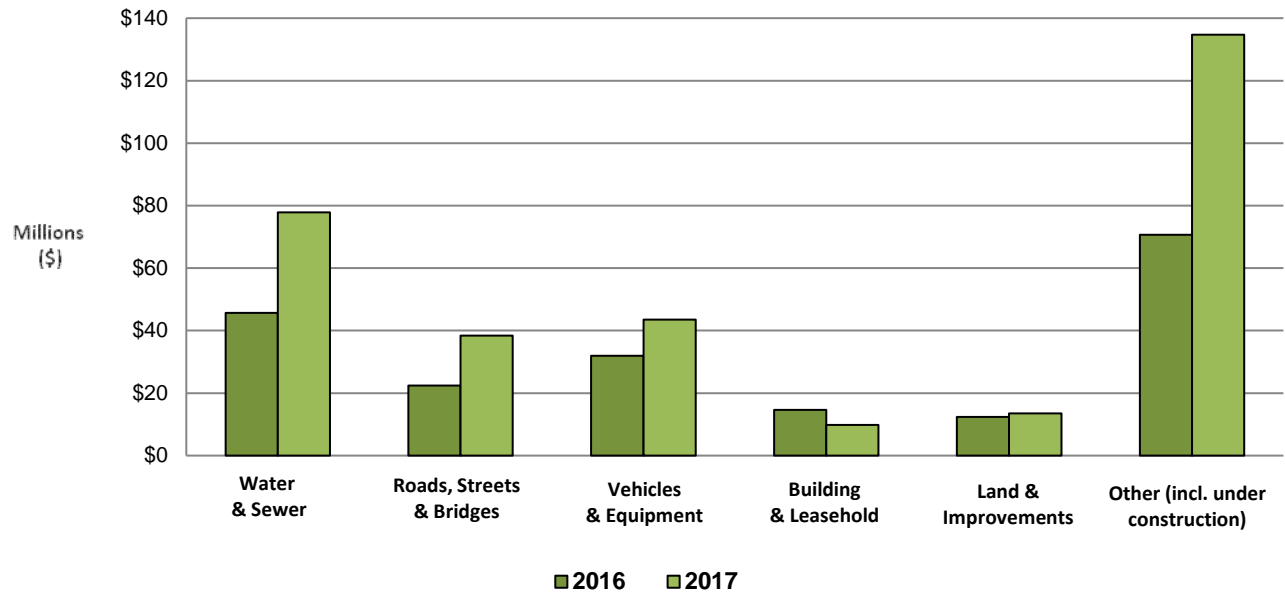
Tangible Capital Assets	Millions (\$)
Water & Sewer	2,735
Roads, Streets & Bridges	2,001
Vehicles & Equipment	455
Building & Leasehold Improvements	840
Land & Improvements	289
Other	319
<b>Total</b>	<b>6,639</b>

Note: Reflects TCA net book value for 135 of 137 municipalities where 2017 or 2016 audited financial information is available

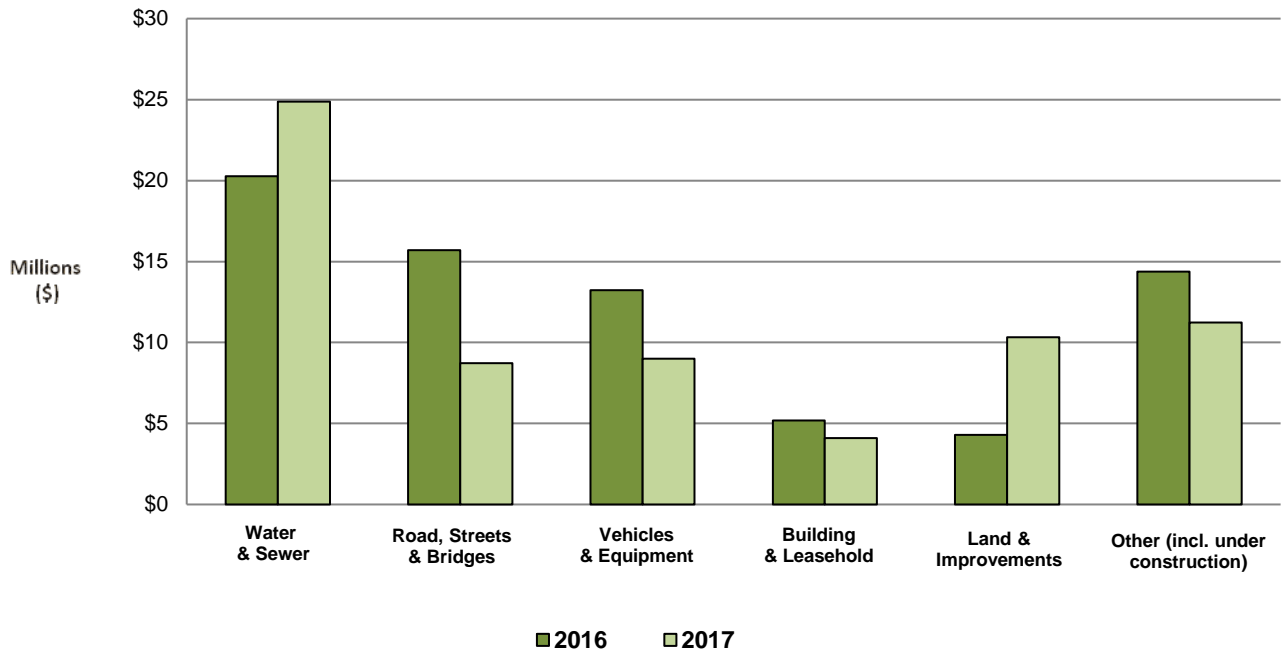
# COMPARATIVE TANGIBLE CAPITAL ASSET EXPENDITURES BY MUNICIPAL TYPE (\$)

(Includes Expenditures by the Municipality and its Owned or Controlled Organizations)

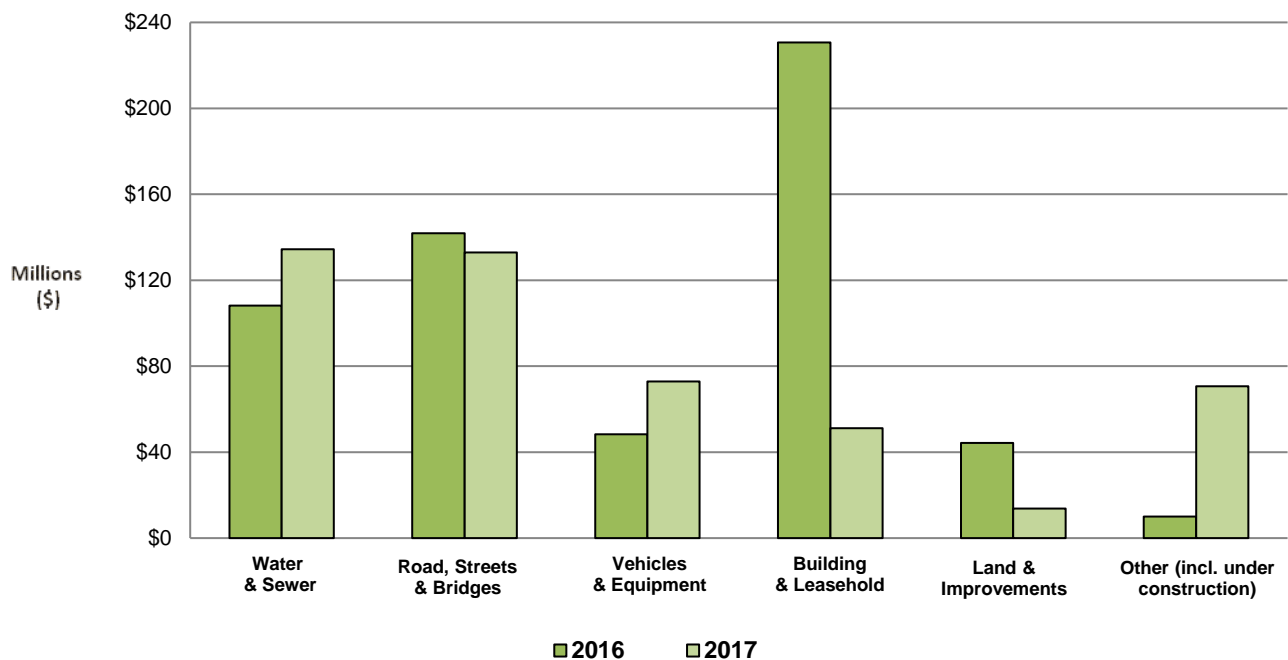
## Municipalities (excluding Cities)



## Cities (excluding Winnipeg)



## City of Winnipeg



Note: Reflects TCA expenditures for 135 of 137 municipalities where 2017 or 2016 audited financial information is available

# FINANCIAL STATISTICS

**POPULATION AND ASSESSMENTS FOR THE YEAR 2017**

#	Municipalities	Type	Population 2016 Census <sup>1</sup>	Area (Square Kilometres) <sup>1</sup>	Assessment							
					Land	Buildings	Personal Property	Subject to Grant	Total Taxable & Grant	Business	Exempt	
	<b>Populations 5,000 and under</b>											
1	Alexander	RM	3,333	1,569.62	121,410,980	230,468,020	-	20,164,120	372,043,120	-	-	21,697,240
2	Alonsa	RM	1,247	2,980.04	20,895,480	21,504,360	1,300	12,425,960	54,827,100	-	-	3,278,680
3	Altona	T	4,212	9.38	33,915,580	151,822,190	1,706,780	2,348,560	189,793,110	7,035,300	-	23,235,520
4	Arborg	T	1,232	2.21	9,526,960	35,148,650	187,850	3,379,060	48,242,520	-	-	9,072,660
5	Argyle	RM	1,025	769.87	57,700,540	35,698,820	-	179,120	93,578,480	-	-	2,698,840
6	Armstrong	RM	1,792	1,865.89	21,094,870	47,781,070	-	5,606,410	74,482,350	-	-	4,528,200
7	Beausejour	T	3,219	5.42	30,503,400	123,406,570	639,210	6,947,760	161,496,940	-	-	25,477,440
8	Bifrost-Riverton	M	3,378	1,643.81	79,650,450	87,570,710	625,890	4,553,120	172,400,170	-	-	11,915,540
9	Boissevain-Morton	M	2,353	1,091.90	100,091,610	77,920,330	5,260,410	3,536,230	186,808,580	2,568,900	-	11,349,470
10	Brenda-Waskada	M	674	765.78	77,488,290	32,199,740	124,719,800	365,060	234,772,890	-	-	2,916,310
11	Carberry	T	1,738	4.96	10,399,750	54,470,810	441,940	1,396,140	66,708,640	-	-	12,403,380
12	Carman	T	3,164	4.34	28,831,140	101,676,340	771,170	3,141,310	134,419,960	-	-	16,644,190
13	Cartier	RM	3,368	553.40	141,335,190	150,493,370	1,536,940	2,134,380	295,499,880	-	-	12,326,820
14	Cartwright-Roblin	M	1,308	716.75	46,102,490	25,626,490	-	462,960	72,191,940	-	-	3,904,880
15	Churchill	T	899	53.96	2,208,510	20,582,110	198,200	15,381,700	38,370,520	-	-	14,841,290
16	Clanwilliam-Erickson	M	870	352.15	23,762,690	31,456,990	-	1,461,050	56,680,730	-	-	4,259,230
17	Coldwell	RM	1,254	901.76	15,825,020	32,777,840	-	3,982,030	52,584,890	-	-	4,593,420
18	Cornwallis	RM	4,520	500.36	68,851,180	124,673,380	966,950	30,988,580	225,480,090	-	-	6,259,710
19	Dauphin	RM	2,388	1,516.59	78,975,170	79,434,130	314,870	3,576,470	162,300,640	-	-	3,871,740
20	De Salaberry	RM	3,580	671.02	127,764,490	140,922,830	1,412,470	1,204,950	271,304,740	-	-	14,697,510
21	Deloraine-Winchester	M	1,489	727.14	70,307,160	58,081,670	4,131,500	2,003,080	134,523,410	-	-	7,693,810
22	Dufferin	RM	2,435	913.27	173,556,750	92,809,020	459,820	2,210,740	269,036,330	-	-	4,747,260
23	Dunnottar	V	763	2.78	29,714,640	50,510,100	369,400	43,150	80,637,290	-	-	1,987,580
24	Ellice-Archie	RM	887	1,155.80	44,039,740	66,059,930	18,913,700	2,958,160	131,971,530	-	-	2,062,990
25	Elton	RM	1,273	570.97	72,903,520	84,971,350	942,520	8,556,220	167,373,610	-	-	4,469,480
26	Emerson-Franklin	M	2,537	973.05	95,648,030	87,512,470	582,870	8,181,570	191,924,940	-	-	8,172,740
27	Ethelbert	M	607	1,136.94	11,707,850	9,649,610	-	1,228,400	22,585,860	-	-	6,136,550
28	Fisher	RM	1,708	1,479.35	38,049,280	35,713,990	-	6,746,350	80,509,620	-	-	5,471,260
29	Gilbert Plains	M	1,470	1,051.23	55,537,240	40,292,430	503,310	3,086,480	99,419,460	-	-	4,631,230
30	Gillam	T	1,265	1,996.34	1,087,570	5,749,090	70,800	1,683,450	8,590,910	-	-	111,231,570
31	Glenboro-South Cypress	M	1,565	1,099.05	60,273,740	71,808,350	92,630	28,137,330	160,312,050	-	-	8,688,950
32	Glenella-Lansdowne	M	1,181	1,265.37	52,268,950	29,879,120	-	792,640	82,940,710	-	-	2,144,560
33	Grahamdale	RM	1,359	2,385.42	15,844,890	30,020,850	5,421,200	9,658,690	60,945,630	-	-	6,249,430
34	Grand Rapids	T	268	87.04	171,990	2,180,580	-	10,962,400	13,314,970	-	-	321,367,050
35	Grandview	M	1,482	1,154.81	55,555,590	37,332,550	300,110	4,380,270	97,568,520	-	-	12,314,950
36	Grassland	M	1,561	1,344.46	124,113,190	40,956,760	1,494,090	2,679,380	169,243,420	-	-	5,549,080
37	Grey	RM	2,648	960.57	134,622,490	96,222,330	1,048,270	3,106,950	235,000,040	-	-	9,412,750
38	Hamiota	M	1,225	576.43	40,792,430	71,520,360	878,740	581,740	113,773,270	-	-	4,797,300
39	Harrison Park	M	1,622	977.63	71,892,110	126,771,620	-	2,944,990	201,608,720	-	-	5,581,950
40	Headingley	RM	3,579	107.27	145,364,870	241,055,290	1,148,230	40,907,240	428,475,630	-	-	14,446,200
41	Kelsey	RM	2,424	867.75	23,626,070	63,130,930	122,980	6,574,840	93,454,820	-	-	10,388,230
42	Killamey-Turtle Mountain	M	3,429	926.14	123,791,400	138,488,840	1,160,070	2,976,350	266,416,660	-	-	21,153,040
43	Lac du Bonnet	RM	3,121	1,100.98	143,336,250	188,637,850	-	36,353,470	368,327,570	-	-	20,604,720
44	Lac du Bonnet	T	1,089	2.15	14,616,490	43,171,560	-	4,697,690	62,485,740	-	-	8,060,590
45	Lakeshore	RM	1,363	1,297.07	35,890,840	38,690,260	-	3,077,300	77,658,400	-	-	5,285,620
46	Leaf Rapids	T	582	1,272.83	162,270	2,751,990	-	1,660,230	4,574,490	-	-	2,461,570
47	Lorne	M	3,041	909.40	165,607,130	124,258,000	-	814,240	290,679,370	-	-	14,678,970
48	Louise	M	1,918	939.01	138,143,520	46,781,700	-	1,151,590	186,076,810	-	-	6,415,830
49	Lynn Lake	T	494	910.23	302,870	3,846,780	-	1,077,790	5,227,440	-	-	3,914,420
50	McCreary	M	892	524.25	18,348,240	19,850,400	-	1,435,370	39,634,010	-	-	3,721,540
51	Melita	T	1,042	3.04	7,900,390	45,730,030	259,220	718,940	54,608,580	-	-	5,612,170
52	Minitonas-Bowsman	M	1,653	1,201.05	84,973,350	51,331,940	550,880	2,579,550	139,435,720	-	-	8,760,220
53	Minnedosa	T	2,449	15.39	14,181,530	104,895,440	1,253,470	4,153,770	124,484,210	-	-	16,882,710
54	Minto-Odanah	RM	1,189	744.04	59,108,180	56,548,200	459,560	1,630,930	117,746,870	-	-	1,201,180
55	Montcalm	RM	1,260	468.04	98,727,860	74,967,050	1,042,940	2,257,870	176,995,720	6,388,400	-	7,828,920
56	Morris	RM	3,047	1,038.32	220,699,880	106,281,840	804,900	1,065,950	328,852,570	-	-	10,054,150
57	Morris	T	1,885	6.10	10,824,880	61,943,810	1,010,560	2,619,570	76,398,820	-	-	11,962,840
58	Mossey River	M	1,145	1,123.94	17,204,780	17,258,520	-	4,286,470	38,749,770	-	-	5,484,400
59	Mountain	RM	978	2,607.77	21,089,470	12,418,990	-	4,501,410	38,009,870	162,000	-	9,952,040
60	Mystery Lake	LGD	-	3,460.45	3,331,440	8,686,890	-	3,192,460	15,210,790	1,076,600	-	5,013,270
61	Neepawa	T	4,609	17.35	28,555,570	138,744,410	936,330	4,037,110	172,273,420	-	-	19,099,140
62	Niverville	T	4,610	8.69	58,705,160	162,816,760	796,770	1,583,000	223,901,690	-	-	25,623,990
63	Norfolk Treherne	M	1,751	733.52	74,966,770	56,587,570	458,120	600,990	132,613,450	-	-	5,415,620
64	North Cypress-Langford	M	2,745	1,761.89	190,289,380	178,001,380	1,322,710	94,793,260	464,406,730	-	-	7,475,090
65	North Norfolk	M	3,853	1,160.09	110,308,620	173,781,950	2,242,180	1,903,420	288,236,170	-	-	13,525,100
66	Oakland-Wawanesa	M	1,690	576.68	48,823,040	90,166,520	406,650	1,461,230	140,857,440	913,600	-	4,737,060
67	Oakview	RM	1,626	1,147.33	82,070,460	106,578,330	235,240	505,370	189,389,400	-	-	3,603,240
68	Pembina	M	2,347	1,118.33	186,939,540	100,895,020	-	1,639,140	289,473,700	-	-	6,983,490
69	Pinawa	LGD	1,504	128.54	17,564,180	52,250,840	-	391,430	70,206,450	-	-	17,687,950
70	Piney	RM	1,726	2,433.10	15,482,060	66,136,130	18,980	3,532,300	85,169,470	-	-	24,426,670
71	Pipestone	RM	1,458	1,149.31	59,426,890	112,782,230	224,090,250	1,570,940	397,870,310	3,906,100	-	6,351,190
72	Powerview-Pine Falls	T	1,316	5.02	3,323,830	27,168,790	-	1,540,070	32,032,690	-	-	10,023,070
73	Prairie Lakes	RM	1,453	1,062.42	91,830,170	54,409,310	-	976,000	147,215,480	-	-	2,962,750
74	Prairie View	M	2,088	1,698.56	84,403,160	105,656,910	9,214,800	3,012,790	202,287,660	-	-	7,242,710
75	Reynolds	RM	1,338	3,572.12	16,293,660	103,508,560	96,920	11,548,850	131,447,990	-	-	101,417,730
76	Riding Mountain West	RM	1,420	1,623.39	95,343,270	57,059,450	249,990	5,311,190	157,963,900	-	-	3,668,740
77	Riverdale	M	2,133	571.16	50,599,460	68,113,140	503,050	1,771,270	120,986,920	-	-	9,292,260
78	Roblin	M	3,214	1,690.73	89,620,460	103,960,810	766,940	4,276,480	198,624,690	-	-	13,217,260

**POPULATION AND ASSESSMENTS FOR THE YEAR 2017**

#	Municipalities	Type	Population 2016 Census <sup>1</sup>	Area (Square Kilometres) <sup>1</sup>	Assessment							
					Land	Buildings	Personal Property	Subject to Grant	Total Taxable & Grant	Business	Exempt	
79	Roland	RM	1,129	485.21	118,890,290	34,485,140	108,560	1,492,850	154,976,840	-	1,531,650	
80	Rosedale	RM	1,672	864.55	44,101,470	44,758,810	117,520	4,185,400	93,163,200	-	2,672,110	
81	Rosburn	M	976	682.79	29,458,800	25,125,690	-	1,563,860	56,148,350	-	4,093,120	
82	Rosser	RM	1,372	441.56	105,761,810	165,825,620	1,689,750	18,888,650	292,165,830	-	5,333,800	
83	Russell-Binscarth	M	2,442	571.37	38,222,670	92,049,730	1,808,260	4,051,520	136,132,180	4,187,500	15,511,250	
84	Sifton	RM	1,256	768.42	44,945,660	78,528,250	6,260,320	3,835,720	133,569,950	-	3,417,480	
85	Snow Lake	T	899	1,211.89	4,476,960	35,918,090	22,040	2,124,520	42,541,610	-	5,837,230	
86	Souris-Glenwood	M	2,562	582.90	60,018,980	128,692,130	1,195,810	3,514,550	193,421,470	-	13,300,840	
87	St. François Xavier	RM	1,411	204.56	62,137,860	52,688,430	185,710	771,410	115,783,410	-	4,568,610	
88	St. Laurent	RM	1,338	465.29	21,646,710	40,654,210	-	2,318,490	64,619,410	-	7,054,690	
89	St. Pierre-Jolys	V	1,170	2.66	6,404,140	32,598,920	172,900	1,339,230	40,515,190	-	9,470,660	
90	Ste. Anne	T	2,114	4.23	16,995,550	61,793,730	289,380	1,514,240	80,592,900	-	13,689,970	
91	Ste. Rose	M	1,712	629.92	23,455,240	37,591,310	-	2,323,200	63,369,850	-	9,555,420	
92	Stonewall	T	4,809	5.99	98,332,820	187,724,290	899,150	1,802,330	288,758,590	-	31,943,060	
93	Stuartburn	RM	1,648	1,163.54	19,430,250	37,026,250	70	1,951,900	58,408,470	-	10,683,600	
94	Swan River	T	4,014	7.16	24,069,300	136,639,630	714,030	8,464,920	169,887,880	5,359,000	36,518,930	
95	Swan Valley West	M	2,829	1,721.22	121,903,970	88,420,650	654,700	3,278,990	214,258,310	-	13,013,280	
96	Teulon	T	1,201	3.23	7,264,530	41,419,610	223,340	691,090	49,598,570	-	9,269,170	
97	Thompson	RM	1,422	528.83	86,125,580	28,916,100	43,620	169,730	115,255,030	-	4,109,670	
98	Two Borders	M	1,175	2,309.03	124,091,840	57,223,950	114,798,620	3,297,960	299,412,370	-	1,955,610	
99	Victoria	RM	1,514	697.86	46,372,680	32,310,150	-	1,980,060	80,662,890	-	6,115,210	
100	Victoria Beach	RM	398	20.26	77,444,170	71,594,410	-	302,980	149,341,560	-	7,682,250	
101	Virde	T	3,322	8.97	46,403,110	140,377,060	874,780	5,248,790	192,903,740	-	35,136,150	
102	Wallace-Woodworth	RM	2,948	1,967.91	92,824,060	135,484,250	115,339,990	8,379,260	352,027,560	-	8,465,660	
103	West Interlake	RM	2,162	1,621.30	21,252,420	54,283,930	-	7,488,710	83,025,060	-	9,294,360	
104	Westlake-Gladstone	M	3,154	1,832.55	102,066,650	81,876,710	2,635,830	2,509,060	189,088,250	-	15,243,240	
105	Whitehead	RM	1,661	563.90	58,184,480	72,455,540	472,160	3,728,040	134,840,220	-	1,292,190	
106	Whitemouth	RM	1,557	700.59	18,169,200	48,679,600	-	6,899,630	73,748,430	-	17,070,420	
107	Winnipeg Beach	T	1,145	3.87	32,802,600	65,808,780	502,260	669,140	99,782,780	-	11,014,270	
108	Woodlands	RM	3,416	1,178.04	80,588,540	119,849,870	435,380	3,285,410	204,159,200	-	12,171,140	
109	Yellowhead	RM	1,948	1,108.48	60,731,150	68,837,020	916,060	1,763,490	132,247,720	-	9,396,070	
<b>Population over 5,000</b>												
110	Brokenhead	RM	5,122	752.01	82,429,060	193,336,410	1,320,410	2,652,420	279,738,300	-	7,031,020	
111	East St. Paul	RM	9,372	41.99	290,498,820	518,625,240	3,303,630	7,043,840	819,471,530	3,256,600	30,415,880	
112	Gimli	RM	6,181	318.75	150,579,480	341,432,590	2,312,640	5,500,060	499,824,770	9,470,200	41,027,180	
113	Hanover	RM	15,733	741.52	225,186,120	448,898,360	7,900,180	4,064,530	686,049,190	-	41,975,880	
114	La Broquerie	RM	6,076	579.26	70,813,790	166,620,260	3,282,760	2,623,470	243,340,280	-	14,683,700	
115	MacDonald	RM	7,162	1,158.33	375,857,100	412,059,840	3,096,180	6,950,180	797,963,300	-	21,664,840	
116	Portage la Prairie	RM	6,975	1,961.97	340,527,230	380,126,100	3,825,220	8,804,300	733,282,850	-	34,686,440	
117	Rhineland	M	5,945	960.40	257,524,400	177,705,740	844,420	2,945,580	439,020,140	4,669,200	16,443,990	
118	Ritcho	RM	6,679	333.55	147,534,840	291,119,850	2,752,910	4,556,620	445,964,220	-	25,879,570	
119	Rockwood	RM	7,823	1,199.93	159,212,740	283,735,830	1,683,960	37,906,650	482,539,180	-	16,313,150	
120	Springfield	RM	15,342	1,100.92	412,353,440	802,380,500	2,586,500	39,985,970	1,257,306,410	18,575,700	140,397,260	
121	St. Andrews	RM	11,913	752.22	263,079,270	513,327,810	4,733,050	9,647,250	790,787,380	-	22,442,870	
122	St. Clements	RM	10,876	730.11	252,507,770	468,100,940	4,019,890	18,451,440	743,080,040	-	26,872,210	
123	Ste. Anne	RM	5,003	477.76	79,664,110	197,402,400	686,860	3,070,910	280,824,280	-	5,314,840	
124	Stanley	RM	9,038	836.70	242,705,970	246,067,810	1,313,410	4,690,930	494,778,120	-	52,437,190	
125	Taché	RM	11,568	581.23	178,493,750	380,997,060	2,890,640	3,819,550	566,201,000	-	32,871,920	
126	The Pas	T	5,369	49.52	28,046,290	142,168,900	868,670	26,059,570	197,143,430	-	25,472,850	
127	West St. Paul	RM	5,368	87.81	150,673,940	281,330,550	1,662,250	4,555,740	438,222,480	4,291,000	11,071,660	
<b>Cities</b>												
128	Brandon	C	48,859	77.41	643,578,970	1,869,950,870	12,110,740	128,541,190	2,654,181,770	-	254,806,740	
129	Dauphin	C	8,457	12.61	43,394,850	249,521,230	1,891,510	16,759,630	311,567,220	-	59,505,790	
130	Flin Flon	C	4,982	13.87	15,802,480	120,461,150	48,690	4,913,920	141,226,240	3,660,700	26,827,550	
131	Morden	C	8,668	16.37	86,077,630	276,991,630	1,694,290	12,495,530	377,259,080	-	32,720,450	
132	Portage la Prairie	C	13,304	24.68	108,894,730	393,662,690	3,682,250	37,413,590	543,653,260	-	56,453,920	
133	Selkirk	C	10,278	24.86	113,705,180	345,231,720	2,699,660	56,285,870	517,922,430	12,035,200	68,851,970	
134	Steinbach	C	15,829	25.59	282,268,870	613,885,300	2,965,500	9,923,020	909,042,690	26,925,500	144,870,600	
135	Thompson	C	13,678	20.79	78,934,810	365,219,120	1,081,150	33,567,500	478,802,580	10,395,700	63,994,980	
136	Winkler	C	12,591	17.00	166,428,620	476,546,970	2,240,950	4,986,760	650,203,300	21,415,200	84,981,810	
137	Winnipeg	C	705,244	464.33	n/a <sup>2</sup>	n/a <sup>2</sup>	n/a <sup>2</sup>	1,422,282,175	41,407,952,746	1,175,837,875	3,491,419,014	

<sup>1</sup> 2016 Census of Canada - Statistics Canada

<sup>2</sup> Land/Building and Personal property Information is not Available

**Summary**

<b>Municipalities (excluding Cities)</b>											
Populations 5,000 and under		210,736	98,178.39	6,590,771,830	8,152,659,210	673,504,720	601,200,060	16,018,135,820	31,597,400	1,555,729,360	
Populations over 5,000		151,545	12,663.98	3,707,688,120	6,245,436,190	49,083,580	193,329,010	10,195,536,900	40,262,700	567,002,450	
<b>Sub-total</b>		<b>362,281</b>	<b>110,842.37</b>	<b>10,298,459,950</b>	<b>14,398,095,400</b>	<b>722,588,300</b>	<b>794,529,070</b>	<b>26,213,672,720</b>	<b>71,860,100</b>	<b>2,122,731,810</b>	
<b>Cities (excluding Winnipeg)</b>		136,646	233.18	1,539,086,140	4,711,470,680	28,414,740	304,887,010	6,583,858,570	74,432,300	793,013,810	
<b>City of Winnipeg</b>		<b>705,244</b>	<b>464.33</b>	<b>n/a<sup>2</sup></b>	<b>n/a<sup>2</sup></b>	<b>n/a<sup>2</sup></b>	<b>1,422,282,175</b>	<b>41,407,952,746</b>	<b>1,175,837,875</b>	<b>3,491,419,014</b>	
<b>Total</b>		<b>1,204,171</b>	<b>111,539.88</b>	<b>11,837,546,090</b>	<b>19,109,566,080</b>	<b>751,003,040</b>	<b>2,521,698,255</b>	<b>74,205,484,036</b>	<b>1,322,130,275</b>	<b>6,407,164,634</b>	

**CONSOLIDATED STATEMENT OF FINANCIAL POSITION (ACCUMULATED SURPLUS/DEFICIT)  
AS AT DECEMBER 31, 2017**

#	Municipalities	Type	Financial Assets							Total Financial Assets	Accounts Payable & Accrued Liabilities
			Cash & Temporary Investments	Amounts Receivable	Portfolio Investments	Loans & Advances	Real Estate Properties Held for Sale	Inventories for Sale	Other Assets		
	<b>Populations 5,000 and under</b>										
1	Alexander	RM	5,627,313	1,159,119	-	-	-	-	-	6,786,432	(718,158)
2	Alonsa	RM	1,843,392	1,224,324	-	-	55,053	-	-	3,122,769	(358,666)
3	Altona	T	3,258,867	2,268,357	33	-	334,279	2,066	-	5,863,602	(523,906)
4	Arborg	T	1,023,033	398,535	-	-	-	119,583	-	1,541,151	(444,961)
5	Argyle	RM	1,619,736	519,394	-	-	-	-	-	2,139,130	(170,424)
6	Armstrong	RM	4,397,614	922,239	-	-	-	-	-	5,319,853	(428,563)
7	Beausejour	T	3,771,376	723,126	-	-	48,403	-	-	4,542,905	(859,932)
8	Bifrost-Riverton	M	80,493	1,864,845	-	-	-	-	-	1,945,338	(455,841)
9	Boissevain-Morton	M	-	722,074	-	10,254	490,472	8,060	-	1,230,860	(298,250)
10	Brenda-Waskada	M	6,922,445	1,704,305	13,323	-	60,933	-	-	8,701,006	(1,987,212)
11	Carberry	T	1,316,730	986,364	-	-	206	-	-	2,303,300	(491,657)
12	Carman	T	2,094,292	1,016,091	42,048	-	-	-	8,373	3,160,804	(638,283)
13	Cartier	RM	2,636,233	2,036,770	48,599	-	-	-	-	4,721,602	(546,361)
14	Cartwright-Roblin	M	1,782,889	418,886	-	42,469	63,610	-	-	2,307,854	(216,276)
15	Churchill	T	1,178,733	2,268,443	3,981,274	-	120,784	-	-	7,549,234	(434,455)
16	Clanwilliam-Erickson	M	1,529,612	456,130	-	-	12,362	-	-	1,998,104	(237,965)
17	Coldwell	RM	1,633,671	1,170,829	-	-	-	-	-	2,804,500	(1,271,112)
18	Cornwallis	RM	4,567,996	660,902	66,708	-	-	-	-	5,295,606	(111,937)
19	Dauphin	RM	3,512,488	617,376	225,909	10,352	80,209	-	-	4,446,334	(689,027)
20	De Salaberry	RM	3,624,840	1,256,668	35,254	-	-	-	-	4,916,762	(1,019,345)
21	Deloraine-Winchester	M	4,346,614	1,422,588	-	-	-	600	-	5,769,802	(787,296)
22	Dufferin	RM	2,224,796	768,658	92,581	-	-	-	7,180	3,093,215	(648,784)
23	Dunnottar	V	1,380,461	151,127	-	-	-	-	-	1,531,588	(113,928)
24	Ellice-Archie	RM	3,388,226	404,122	-	125,000	50,247	2,570	-	3,970,165	(562,413)
25	Elton	RM	3,728,916	816,302	-	2,434,830	-	-	-	6,980,048	(427,478)
26	Emerson-Franklin	M	790,990	2,795,967	94,880	-	-	270	-	3,682,107	(1,727,775)
27	Ethelbert	M	759,057	380,338	456,843	-	2,482	-	-	1,598,720	(138,656)
28	Fisher	RM	2,450,401	612,320	-	-	-	-	-	3,062,721	(221,779)
29	Gilbert Plains	M	830,536	2,241,744	1,385,791	-	11,858	-	-	4,469,929	(684,180)
30	Gillam	T	(820,511)	4,067,683	-	-	-	-	-	3,247,172	(1,746,553)
31	Glenboro-South Cypress	M	1,666,191	350,627	-	7,794	-	-	-	2,024,612	(545,952)
32	Glenella-Lansdowne	M	1,180,449	685,340	-	36,003	18,114	-	28,744	1,948,650	(217,899)
33	Grahamdale	RM	2,695,499	815,465	-	394,573	10,570	-	-	3,916,107	(463,128)
34	Grand Rapids	T	-	-	-	-	-	-	-	-	-
35	Grandview	M	2,396,731	468,226	15,263	-	134,279	-	1,096	3,015,595	(493,677)
36	Grassland	M	745,533	986,588	-	-	37,157	-	-	1,769,278	(289,295)
37	Grey	RM	4,720,135	1,397,810	-	-	-	-	-	6,117,945	(670,581)
38	Hamiota	M	483,832	758,539	-	-	82,929	-	-	1,325,300	(1,628,932)
39	Harrison Park	M	6,185,032	2,241,151	-	-	22,552	-	-	8,448,735	(1,401,145)
40	Headingley	RM	5,796,841	2,033,944	-	-	-	-	-	7,830,785	(543,784)
41	Kelsey	RM	-	-	-	-	-	-	-	-	-
42	Killarney-Turtle Mountain	M	2,560,998	1,427,892	-	24,020	491,326	15,369	-	4,519,605	(1,455,441)
43	Lac du Bonnet	RM	6,093,733	1,098,517	-	-	-	-	-	7,192,250	(919,363)
44	Lac du Bonnet	T	2,817,900	420,528	-	-	-	-	-	3,238,428	(302,085)
45	Lakeshore	RM	1,227,929	500,674	-	-	-	-	-	1,728,603	(170,994)
46	Leaf Rapids	T	305,684	1,844,124	-	-	-	-	390,493	2,540,301	(456,170)
47	Lorne	M	2,036,399	1,449,432	529,228	-	-	-	-	4,015,059	(538,985)
48	Louise	M	5,566,354	1,273,450	60,404	17,500	18,496	-	-	6,936,204	(2,617,814)
49	Lynn Lake	T	1,282,739	715,835	-	-	-	-	-	1,998,574	(461,057)
50	McCreary	M	1,869,598	378,663	149,313	-	9,774	6,678	-	2,414,026	(212,561)
51	Melita	T	958,648	2,502,983	-	-	-	-	-	3,461,631	(2,306,738)
52	Minitonas-Bowsman	M	-	2,023,060	-	-	38,767	-	-	2,061,827	(936,414)
53	Minnedosa	T	4,997,199	440,835	-	5,921	343,226	-	-	5,787,181	(775,441)
54	Minto-Odanah	RM	3,749,216	201,974	-	-	12,786	-	-	3,963,976	(45,948)
55	Montcalm	RM	604,153	1,391,595	-	-	49,126	-	35,532	2,080,406	(362,907)
56	Morris	RM	3,315,652	1,093,449	-	-	387,009	-	-	4,796,110	(512,346)
57	Morris	T	1,597,253	1,024,452	52,240	-	162,330	-	4,172	2,840,447	(496,836)
58	Mossey River	M	1,011,166	730,668	785,378	-	40,190	-	-	2,567,422	(132,872)
59	Mountain	RM	3,459,579	525,376	-	-	155,660	-	-	4,140,615	(199,065)
60	Mystery Lake	LGD	2,020,927	17,499	-	-	-	-	-	2,038,426	(1,678,763)
61	Neepawa	T	11,065,059	1,665,876	-	108,381	558,075	-	618	13,398,009	(853,298)
62	Niverville	T	6,914,275	1,982,988	-	-	630,110	5,216	-	9,532,589	(1,706,230)
63	Norfolk Treherne	M	1,562,853	1,098,146	149,914	-	13,009	-	-	2,823,922	(494,688)
64	North Cypress-Langford	M	4,132,411	1,372,604	-	37,488	9,071	3,480	-	5,555,054	(637,853)
65	North Norfolk	M	7,237,651	1,040,893	927,777	-	55,891	-	-	9,262,212	(664,713)
66	Oakland-Wawanesa	M	2,064,548	279,570	-	-	2,981	-	16,783	2,363,882	(464,880)
67	Oakview	RM	4,492,673	723,435	-	66,787	128,582	4,451	-	5,415,928	(572,992)
68	Pembina	M	3,764,790	664,623	-	-	-	-	-	4,429,413	(639,737)
69	Pinawa	LGD	1,234,138	669,599	-	-	-	-	25,000	1,928,737	(660,260)
70	Piney	RM	2,572,162	394,353	-	-	-	-	-	2,966,515	(486,049)
71	Pipestone	RM	10,538,947	1,818,139	4,415,139	171,988	10,371	-	-	16,954,584	(2,156,668)
72	Powerview-Pine Falls	T	1,627,676	967,899	-	-	-	-	-	2,595,575	(545,974)
73	Prairie Lakes	RM	1,744,858	432,491	-	-	16,916	-	-	2,194,265	(677,036)
74	Prairie View	M	9,232,265	1,248,273	-	-	83,355	-	-	10,563,893	(848,711)
75	Reynolds	RM	2,070,222	300,292	1,573,832	-	-	-	-	3,944,346	(186,002)
76	Riding Mountain West	RM	2,924,195	668,769	-	-	124,218	-	-	3,717,182	(149,754)
77	Riverdale	M	1,606,496	622,402	41,787	1,866	81,092	-	-	2,353,643	(2,552,731)
78	Roblin	M	4,268,060	1,440,404	-	-	47,068	-	-	5,755,532	(868,417)



**CONSOLIDATED STATEMENT OF FINANCIAL POSITION (ACCUMULATED SURPLUS/DEFICIT)  
AS AT DECEMBER 31, 2017**

Financial Liabilities						Net Financial Assets (Net Debt)	Non-Financial Assets					Accumulated Surplus (Deficit)	#
Severance & Vested Sick Leave Payable	Deferred Revenue	Landfill Closure & Post Closure Liabilities	Long-Term Debt	Other Liabilities	Total Financial Liabilities		Tangible Capital Assets	Inventories for Use	Prepaid Expenses	Total Non-Financial Assets			
-	-	(28,188)	(269,462)	-	(1,015,808)	5,770,624	8,707,867	29,930	16,064	8,753,861	14,524,485	1	
-	(214,292)	(80,489)	-	-	(653,447)	2,469,322	1,995,912	21,283	8,678	2,025,873	4,495,195	2	
-	-	(121,190)	(5,414,238)	-	(6,059,334)	(195,732)	36,906,476	244,005	45,646	37,196,127	37,000,395	3	
-	(76,992)	(21,657)	(1,502,858)	-	(2,046,468)	(505,317)	9,031,952	-	13,788	9,045,740	8,540,423	4	
-	(4,786)	-	-	-	(175,210)	1,963,920	5,363,246	25,961	20,630	5,409,837	7,373,757	5	
-	(305,590)	(75,000)	-	-	(809,153)	4,510,700	1,727,280	21,149	18,736	1,767,165	6,277,865	6	
(397,754)	-	-	(3,407,061)	-	(4,664,747)	(121,842)	20,169,742	161,254	4,445	20,335,441	20,213,599	7	
-	-	(38,185)	(854,997)	(47,019)	(1,396,042)	549,296	12,392,241	194,645	41,674	12,628,560	13,177,856	8	
(29,531)	(138,396)	(100,110)	(2,232,496)	(326,733)	(3,125,516)	(1,894,656)	12,260,777	366,119	173,500	12,800,396	10,905,740	9	
(11,406)	(25,584)	(6,774)	(994,273)	-	(3,025,249)	5,675,757	12,598,557	539,903	17,670	13,156,130	18,831,887	10	
-	(72,829)	(2,862)	(314,820)	-	(882,168)	1,421,132	4,842,805	-	27,023	4,869,828	6,290,960	11	
-	(725,625)	-	(3,181,539)	-	(4,545,447)	(1,384,643)	15,631,364	67,332	31,146	15,729,842	14,345,199	12	
-	-	-	(3,003,749)	-	(3,550,110)	1,171,492	22,987,179	7,726	53,540	23,048,445	24,219,937	13	
(112,119)	(165,274)	-	(415,253)	-	(908,922)	1,398,932	5,843,833	81,186	44,053	5,969,072	7,368,004	14	
-	(241,329)	-	-	(4,027,995)	(4,703,779)	2,845,455	11,763,419	167,719	30,166	11,961,304	14,806,759	15	
-	-	(37,495)	(189,611)	-	(465,071)	1,533,033	3,663,623	54,268	11,548	3,729,439	5,262,472	16	
-	-	-	-	(135,929)	(1,407,041)	1,397,459	3,676,689	27,911	36,493	3,741,093	5,138,552	17	
-	(20,581)	-	(62,037)	-	(194,555)	5,101,051	3,718,101	3,147	14,786	3,736,034	8,837,085	18	
(19,668)	(144,349)	(3,869)	(618,801)	(255,216)	(1,730,930)	2,715,404	19,468,455	344,200	34,271	19,846,926	22,562,330	19	
-	(90,288)	-	(1,676,882)	-	(2,786,515)	2,130,247	10,509,225	159,416	30,084	10,698,725	12,828,972	20	
-	(5,117)	(25,237)	(5,124,052)	-	(5,941,702)	(171,900)	15,975,792	57,879	150,253	16,183,924	16,012,024	21	
-	(75,466)	-	(3,195,732)	-	(3,919,982)	(826,767)	30,856,671	100,354	27,753	30,984,778	30,158,011	22	
-	-	(44,406)	(90,960)	-	(249,294)	1,282,294	3,083,139	3,567	82,150	3,168,856	4,451,150	23	
-	(572,656)	-	(89,095)	-	(1,224,164)	2,746,001	4,981,987	290,317	14,526	5,286,830	8,032,831	24	
-	-	(2,498)	(2,434,830)	-	(2,864,806)	4,115,242	15,907,405	59,761	56,115	16,023,281	20,138,523	25	
-	(17,601)	-	(2,950,731)	-	(4,696,107)	(1,014,000)	16,226,488	17,205	39,685	16,283,378	15,269,378	26	
-	(2,849)	(29,954)	(174,841)	-	(346,300)	1,252,420	3,254,491	177,427	18,116	3,450,034	4,702,454	27	
-	-	(73,736)	(55,903)	-	(351,418)	2,711,303	2,533,739	28,571	18,439	2,580,749	5,292,052	28	
-	(30,061)	(30,716)	(1,436,505)	(79,761)	(2,261,223)	2,208,706	13,817,212	118,527	15,545	13,951,284	16,159,990	29	
-	(215,856)	-	-	-	(1,962,409)	1,284,763	47,745,090	-	56,516	47,801,606	49,086,369	30	
(31,289)	(675)	-	(95,995)	(322,614)	(996,525)	1,028,087	3,338,730	69,957	14,658	3,423,345	4,451,432	31	
-	-	(22,316)	(804,192)	-	(1,044,407)	904,243	6,848,120	98,924	23,524	6,970,568	7,874,811	32	
-	(447,939)	(25,637)	-	-	(936,704)	2,979,403	4,079,202	-	46,386	4,125,588	7,104,991	33	
-	-	-	-	-	-	-	-	-	-	-	-	34	
-	(25,730)	(9,592)	(898,177)	-	(1,427,176)	1,588,419	11,049,182	120,038	53,691	11,222,911	12,811,330	35	
-	(1,110)	-	(83,874)	(32,218)	(406,497)	1,362,781	5,774,565	230,889	26,908	6,032,362	7,395,143	36	
-	-	(14,107)	(4,528,314)	-	(5,213,002)	904,943	27,435,559	25,172	71,218	27,531,949	28,436,892	37	
-	(68,018)	-	(2,072,257)	-	(3,769,207)	(2,443,907)	7,868,079	174,175	39,593	8,081,847	5,637,940	38	
(63,771)	(2,600)	(7,494)	(1,449,984)	-	(2,924,994)	5,523,741	11,719,589	7,154	24,777	11,751,520	17,275,261	39	
-	(78,990)	-	(9,239,201)	(528,638)	(10,390,613)	(2,559,828)	49,382,725	1,382	72,108	49,456,215	46,896,387	40	
-	-	-	-	-	-	-	-	-	-	-	-	41	
-	(12,019)	(61,273)	(8,068,435)	-	(9,597,168)	(5,077,563)	30,876,171	276,356	55,600	31,208,127	26,130,564	42	
-	-	-	-	-	(919,363)	6,272,887	8,557,105	551,658	24,654	9,133,417	15,406,304	43	
-	-	-	(1,845,031)	-	(2,147,116)	1,091,312	7,876,923	676	8,648	7,886,247	8,977,559	44	
-	-	(10,190)	(89,822)	(284,567)	(555,573)	1,173,030	5,272,491	30,990	20,534	5,324,015	6,497,045	45	
-	-	-	(196,044)	(126,383)	(778,597)	1,761,704	1,101,792	-	-	1,101,792	2,863,496	46	
-	(1,383,931)	-	(1,658,385)	-	(3,581,301)	433,758	15,720,974	12,737	47,809	15,781,520	16,215,278	47	
-	(19,970)	(1,288)	(863,734)	-	(3,502,806)	3,433,398	14,568,596	17,030	99,536	14,685,162	18,118,560	48	
-	-	(5,506)	(97,366)	-	(563,929)	1,434,645	4,445,090	1,975	19,762	4,466,827	5,901,472	49	
-	-	(50,849)	(129,873)	-	(393,283)	2,020,743	1,860,686	45,024	19,237	1,924,947	3,945,690	50	
-	(8,195)	(22,195)	(1,158,303)	(1,565,610)	(5,061,041)	(1,599,410)	17,864,521	33,911	27,596	17,926,028	16,326,618	51	
-	(11,322)	(154,787)	(415,195)	(130,306)	(1,648,024)	413,803	11,330,063	290,815	47,951	11,668,829	12,082,632	52	
-	(25,773)	(4,591)	(1,241,802)	-	(2,047,607)	3,739,574	12,622,854	-	42,353	12,665,207	16,404,781	53	
-	(11,594)	(2,250)	-	-	(59,792)	3,904,184	4,630,445	32,564	10,775	4,673,784	8,577,968	54	
-	(8,383)	-	(1,137,426)	-	(1,508,716)	571,690	10,882,679	112,663	14,941	11,010,283	11,581,973	55	
-	(224,537)	-	(2,767,271)	-	(3,504,154)	1,291,956	31,210,438	43,604	51,787	31,305,829	32,597,785	56	
-	(24,740)	-	(1,853,938)	(4,229)	(2,379,743)	460,704	15,662,252	35,016	48,052	15,745,320	16,206,024	57	
-	(500)	(15,764)	-	-	(149,136)	2,418,286	6,348,472	28,166	19,078	6,395,716	8,814,002	58	
(31,951)	(11,337)	(88,143)	(373,774)	-	(704,270)	3,436,345	3,506,477	38,753	8,625	3,553,855	6,990,200	59	
-	-	-	-	-	(1,678,763)	359,663	-	-	-	-	359,663	60	
-	(704,548)	(730,643)	(3,669,791)	(55,189)	(6,013,469)	7,384,540	32,241,564	-	33,857	32,275,421	39,659,961	61	
-	-	-	(809,200)	-	(2,515,430)	7,017,159	30,762,344	973	31,059	30,794,376	37,811,535	62	
-	(1,196)	-	(300,761)	-	(796,645)	2,027,277	7,387,995	34,533	30,009	7,452,537	9,479,814	63	
-	(68,802)	(4,990)	(111,543)	-	(823,188)	4,731,866	11,979,675	156,732	63,547	12,199,954	16,931,820	64	
-	(288,161)	-	(777,749)	-	(1,730,623)	7,531,589	15,832,409	150,604	69,620	16,052,633	23,584,222	65	
-	(16,696)	-	(1,262,792)	-	(1,744,368)	619,514	6,695,233	47,368	10,208	6,752,809	7,372,323	66	
(44,161)	-	(17,000)	(429,907)	-	(1,064,060)	4,351,868	6,965,017	345,543	24,194	7,334,754	11,686,622	67	
-	-	-	(1,751,675)	-	(2,391,412)	2,038,001	13,600,394	49,832	41,415	13,691,641	15,729,642	68	
-	(72,913)	(89,722)	(1,857,743)	-	(2,680,638)	(751,901)	6,983,927	18,443	31,908	7,034,278	6,282,377	69	
-	-	-	-	-	(486,049)	2,480,466	2,374,400	258,700	17,101	2,650,201	5,130,667	70	
-	(28,602)	-	(1,929,728)	-	(4,114,998)	12,839,586	35,212,485	253,297	58,679	35,524,461	48,364,047	71	
-	-	-	(1,006,794)	(190,772)	(1,743,540)	852,035	6,404,728	-	25,228	6,429,956	7,281,991	72	
-	-	(81,505)	(451,925)	-	(1,210,466)	983,799	7,509,831	362,507	20,142	7,892,480	8,876,279	73	
-	(27,167)	(151,088)	(828,284)	-	(1,855,250)	8,708,643	12,635,133	217,102	34,237	12,886,472	21,595,115	74	
-	(447,465)	(642)	-	-	(634,109)	3,310,237	1,173,309	-	4,995	1,178,304	4,488,541	75	
-	(5,500)	(135,620)	(132,387)	-	(423,261)	3,293,921	6,841,274	34,040	19,469	6,894,783	10,188,704	76	
(36,781)	(20,000)	-	(1,582,883)	(404,993)	(4,597,388)	(2,243,745)	16,099,002	90,222	31,180	16,220,404	13,976,659	77	
(76,103)	(16,192)	(8,672)	(1,910,494)	-	(2,879,878)	2,875,654	16,919,954	43,401	79,811	17,043,166	19,918,820	78	

**CONSOLIDATED STATEMENT OF FINANCIAL POSITION (ACCUMULATED SURPLUS/DEFICIT)  
AS AT DECEMBER 31, 2017**

#	Municipalities	Type	Financial Assets							Total Financial Assets	Accounts Payable & Accrued Liabilities
			Cash & Temporary Investments	Amounts Receivable	Portfolio Investments	Loans & Advances	Real Estate Properties Held for Sale	Inventories for Sale	Other Assets		
79	Roland	RM	2,058,838	240,825	31,187	-	-	-	-	2,330,850	(207,905)
80	Rosedale	RM	2,926,158	1,725,381	-	80,915	-	-	-	4,732,454	(2,472,206)
81	Rosburn	M	888,899	629,314	-	25,000	44,186	14,288	-	1,601,687	(579,775)
82	Rosser	RM	4,623,872	912,854	300,640	-	-	-	-	5,837,366	(6,549,934)
83	Russell-Binscarth	M	1,529,165	5,420,700	-	356,717	-	901,977	-	8,208,559	(1,204,580)
84	Sifton	RM	2,471,859	277,805	-	-	37,286	-	-	2,786,950	(158,122)
85	Snow Lake	T	2,593,168	403,811	326,601	-	129,984	-	-	3,453,564	(225,901)
86	Souris-Glenwood	M	806,138	3,561,052	-	-	185,355	3,841	-	4,556,386	(1,068,014)
87	St. Francois Xavier	RM	2,277,065	657,708	177,619	-	-	-	-	3,112,392	(2,255,520)
88	St. Laurent	RM	622,020	317,572	-	-	-	-	-	939,592	(255,386)
89	St. Pierre-Jolys	V	820,882	216,743	-	-	-	-	-	1,037,625	(174,750)
90	Ste. Anne	T	1,912,113	919,346	2,645	-	-	-	-	2,834,104	(445,945)
91	Ste. Rose	M	2,460,825	541,473	6,206	-	182	-	-	3,008,686	(379,793)
92	Stonewall	T	4,024,571	1,731,343	73,435	-	-	-	-	5,829,349	(2,830,158)
93	Stuartburn	RM	1,943,674	307,258	-	-	-	-	-	2,250,932	(156,927)
94	Swan River	T	2,434,581	1,021,522	-	-	417,225	14,042	24,550	3,911,920	(883,319)
95	Swan Valley West	M	2,286,684	630,004	34,343	-	60,080	-	-	3,011,111	(323,655)
96	Teulon	T	1,809,616	578,263	-	-	-	-	-	2,387,879	(230,295)
97	Thompson	RM	1,228,680	334,828	-	-	58,089	4,440	-	1,626,037	(43,306)
98	Two Borders	M	4,184,702	3,981,614	-	-	12,763	16,209	-	8,195,288	(2,510,631)
99	Victoria	RM	3,016,363	283,137	24,033	-	-	-	-	3,323,533	(265,412)
100	Victoria Beach	RM	1,194,972	406,559	-	-	-	-	-	1,601,531	(408,675)
101	Virden	T	6,971,657	7,160,052	-	1,057	88,600	-	-	14,221,366	(4,403,140)
102	Wallace-Woodworth	RM	13,342,933	3,114,833.00	-	-	20,212	-	-	16,477,978	(1,957,345)
103	West Interlake	RM	832,274	1,504,242	1,240,747	-	5,575	-	-	3,582,838	(155,123)
104	Westlake-Gladstone	M	3,958,084	1,534,447	50,521	-	21,494	-	-	5,564,546	(424,985)
105	Whitehead	RM	1,273,234	2,061,891	-	-	-	-	-	3,335,125	(733,903)
106	Whitemouth	RM	1,324,512	610,732	2,300	-	-	-	-	1,937,544	(342,059)
107	Winnipeg Beach	T	1,741,470	314,153	-	-	-	-	-	2,055,623	(131,785)
108	Woodlands	RM	4,386,241	1,276,035	-	-	-	-	-	5,662,276	(1,194,759)
109	Yellowhead	RM	678,757	2,931,280	5,000	245,253	278,260	-	-	4,138,550	(1,060,244)
<b>Population over 5,000</b>											
110	Brokenhead	RM	4,275,075	1,505,812	-	-	-	-	-	5,780,887	(1,213,828)
111	East St. Paul	RM	19,347,959	3,186,235	-	40,093	-	-	-	22,574,287	(3,199,557)
112	Gimli	RM	14,188,843	5,442,812	-	-	-	-	-	19,631,655	(3,475,198)
113	Hanover	RM	12,904,196	3,194,864	-	536,615	-	-	-	16,635,675	(2,481,338)
114	La Broquerie	RM	1,077,749	2,985,720	-	-	-	-	-	4,063,469	(556,484)
115	MacDonald	RM	17,298,055	2,638,524	-	-	-	-	-	19,936,579	(2,692,137)
116	Portage la Prairie	RM	6,301,698	3,375,113	-	-	8,884	910	-	9,686,605	(2,438,408)
117	Rhineland	M	5,825,519	1,586,224	1,456,980	-	-	-	-	8,868,723	(1,273,942)
118	Ritchot	RM	11,261,282	2,740,254	-	1,780,994	-	-	14,622	15,797,152	(2,166,718)
119	Rockwood	RM	9,160,278	4,645,501	28,503	-	-	-	-	13,834,282	(3,327,035)
120	Springfield	RM	26,153,541	5,302,803	-	-	-	-	-	31,456,344	(5,680,737)
121	St. Andrews	RM	6,955,629	4,355,704	-	102,877	-	-	61,341	11,475,551	(1,933,471)
122	St. Clements	RM	739,161	3,995,046	-	-	-	725,000	-	5,459,207	(267,946)
123	Ste. Anne	RM	3,469,507	1,364,825	-	-	-	-	-	4,834,332	(641,538)
124	Stanley	RM	3,610,034	1,062,675	-	-	-	-	-	4,672,709	(694,651)
125	Taché	RM	9,934,958	2,934,815	-	-	-	-	-	12,869,773	(1,395,699)
126	The Pas	T	6,563,663	2,515,339	-	-	224,792	118,133	-	9,421,927	(1,954,713)
127	West St. Paul	RM	3,492,892	5,272,308	-	-	-	-	-	8,765,200	(2,103,317)
<b>Cities</b>											
128	Brandon	C	8,232,115	20,878,214	15,680,709	500,000	4,249,441	-	-	49,540,479	(11,474,117)
129	Dauphin	C	10,507,853	1,683,309	254,494	37,148	-	39,737	-	12,522,541	(2,496,328)
130	Flin Flon	C	2,636,210	4,108,354	1,495,386	-	-	-	-	8,239,950	(6,280,617)
131	Morden	C	9,008,488	1,531,534	-	-	-	833,436	541,431	11,914,889	(1,477,054)
132	Portage la Prairie	C	24,136,963	5,605,929	10,403,857	-	102,914	2,730	-	40,252,393	(4,792,950)
133	Selkirk	C	17,999,954	3,360,715	-	244,130	-	-	-	21,604,799	(3,406,087)
134	Steinbach	C	15,817,886	5,801,773	4,681,749	15,000	-	-	-	26,316,408	(2,921,588)
135	Thompson	C	7,313,231	13,519,742	845,196	-	353,578	-	57,445	22,089,192	(8,360,144)
136	Winkler	C	17,244,267	2,029,251	946,322	-	-	51,130	-	20,270,970	(3,194,419)
137	Winnipeg	C	456,078,000	320,008,000	305,940,000	-	1,156,000	-	30,213,000	1,113,395,000	(261,545,000)

**Summary**

<b>Municipalities (excluding Cities)</b>											
Populations 5,000 and under		304,523,895	127,851,875	17,418,795	4,204,168	6,465,219	1,123,140	542,541	462,129,633	(88,996,911)	
Populations over 5,000		162,560,039	58,104,574	1,485,483	2,460,579	233,676	844,043	75,963	225,764,357	(37,496,717)	
<b>Sub-total</b>		<b>467,083,934</b>	<b>185,956,449</b>	<b>18,904,278</b>	<b>6,664,747</b>	<b>6,698,895</b>	<b>1,967,183</b>	<b>618,504</b>	<b>687,893,990</b>	<b>(126,493,628)</b>	
<b>Cities (excluding Winnipeg)</b>		<b>112,896,967</b>	<b>58,518,821</b>	<b>34,307,713</b>	<b>796,278</b>	<b>4,705,933</b>	<b>927,033</b>	<b>598,876</b>	<b>212,751,621</b>	<b>44,403,304</b>	
City of Winnipeg		456,078,000	320,008,000	305,940,000	-	1,156,000	-	30,213,000	1,113,395,000	-261,545,000	
<b>Total</b>		<b>1,036,058,901</b>	<b>564,483,270</b>	<b>359,151,991</b>	<b>7,461,025</b>	<b>12,560,828</b>	<b>2,894,216</b>	<b>31,430,380</b>	<b>2,014,040,611</b>	<b>(432,441,932)</b>	

**CONSOLIDATED STATEMENT OF FINANCIAL POSITION (ACCUMULATED SURPLUS/DEFICIT)  
AS AT DECEMBER 31, 2017**

Financial Liabilities						Net Financial Assets (Net Debt)	Non-Financial Assets					Accumulated Surplus (Deficit)	#
Severance & Vested Sick Leave Payable	Deferred Revenue	Landfill Closure & Post Closure Liabilities	Long-Term Debt	Other Liabilities	Total Financial Liabilities		Tangible Capital Assets	Inventories for Use	Prepaid Expenses	Total Non-Financial Assets			
-	-	-	(236,211)	-	(444,116)	1,886,734	6,081,125	33,240	14,606	6,128,971	8,015,705	79	
-	-	(20,205)	(11,231)	-	(2,503,642)	2,228,812	4,245,499	148,513	11,339	4,405,351	6,634,163	80	
-	(24,859)	-	(117,125)	-	(721,759)	879,928	4,486,716	44,300	31,750	4,562,766	5,442,694	81	
-	(209)	-	(4,876,588)	(931,648)	(12,358,379)	(6,521,013)	17,822,372	22,311	39,099	17,883,782	11,362,769	82	
-	(51,946)	(459,597)	(6,794,389)	(3,534,489)	(12,045,001)	(3,836,442)	32,046,287	166,170	50,707	32,263,164	28,426,722	83	
-	-	-	(33,000)	-	(191,122)	2,595,828	6,224,560	30,742	7,940	6,263,242	8,859,070	84	
-	(354)	-	(1,978,197)	-	(2,204,452)	1,249,112	17,880,190	-	45,737	17,925,927	19,175,039	85	
-	(30,141)	-	(540,641)	-	(1,638,796)	2,917,590	25,904,114	104,513	41,081	26,049,708	28,967,298	86	
-	-	-	(577,780)	-	(2,833,300)	279,092	14,679,075	36,586	28,291	14,743,952	15,023,044	87	
-	-	-	(29,486)	-	(284,872)	654,720	3,295,447	3,350	19,629	3,318,426	3,973,146	88	
-	(133,134)	-	(375,155)	-	(683,039)	354,586	4,590,571	-	5,053	4,595,624	4,950,210	89	
-	-	-	(3,000,268)	(508,059)	(3,954,272)	(1,120,168)	9,260,893	-	56,127	9,317,020	8,196,852	90	
-	(25,270)	(1,212)	(108,052)	-	(514,327)	2,494,359	5,813,591	37,256	29,002	5,879,849	8,374,208	91	
(1,886)	-	-	(2,561,523)	-	(5,393,567)	435,782	40,421,664	87,535	58,163	40,567,362	41,003,144	92	
-	-	-	-	-	(156,927)	2,094,005	2,306,430	38,503	6,221	2,351,154	4,445,159	93	
(324,490)	(176,748)	(44,140)	(7,176,317)	(3,481,021)	(12,086,035)	(8,174,115)	35,192,297	417,796	68,129	35,678,222	27,504,107	94	
(37,435)	(288,489)	(52,219)	(346,107)	-	(1,047,905)	1,963,206	8,558,648	334,075	30,884	8,923,607	10,886,813	95	
-	(84)	(27,575)	-	-	(257,954)	2,129,925	2,811,476	-	19,386	2,830,862	4,960,787	96	
(10,745)	(7,655)	(9,053)	(856,700)	-	(927,459)	698,578	5,404,826	2,742	11,260	5,418,828	6,117,406	97	
-	(463,416)	-	(420,266)	-	(3,394,313)	4,800,975	20,430,779	377,977	38,121	20,846,877	25,647,852	98	
-	(19,578)	(26,465)	(120,784)	-	(432,239)	2,891,294	5,421,037	5,964	28,919	5,455,920	8,347,214	99	
-	-	-	-	-	(408,675)	1,192,856	4,363,607	4,393	19,433	4,387,433	5,580,289	100	
-	(159,776)	(58,478)	(4,792,415)	-	(9,413,809)	4,807,557	37,386,397	85,930	99,420	37,571,747	42,379,304	101	
(37,415)	(19,740.00)	(204,066)	(4,021,667)	-	(6,240,233)	10,237,745	39,237,930	287,483	65,845	39,591,258	49,829,003	102	
-	(19,500)	-	(1,431,258)	-	(1,605,881)	1,976,957	4,006,216	38,925	45,413	4,090,554	6,067,511	103	
-	-	(30,987)	(1,123,183)	-	(1,579,155)	3,985,391	19,040,969	29,811	39,338	19,110,118	23,095,509	104	
(14,453)	(23,020)	(88,929)	(2,398,970)	(289,772)	(3,549,047)	(213,922)	11,459,010	25,370	14,532	11,498,912	11,284,990	105	
-	(49,029)	(42,250)	(929,117)	-	(1,362,455)	575,089	12,884,332	17,661	32,954	12,934,947	13,510,036	106	
-	(1,100)	-	(1,886,837)	-	(2,019,722)	35,901	7,071,264	9,729	21,227	7,102,220	7,138,121	107	
-	-	-	(483,298)	(49,734)	(1,727,791)	3,934,485	11,695,186	345,004	18,852	12,059,042	15,993,527	108	
-	(100,616)	(60,178)	(1,488,210)	-	(2,709,248)	1,429,302	14,944,157	39,341	36,585	15,020,083	16,449,385	109	
-	-	-	(2,888,962)	(73,967)	(4,176,757)	1,604,130	21,897,461	245,628	52,322	22,195,411	23,799,541	110	
-	-	-	(2,271,540)	-	(5,471,097)	17,103,190	68,457,805	-	96,528	68,554,333	85,657,523	111	
-	(1,381,273)	-	(15,256,937)	-	(20,113,408)	(481,753)	55,256,198	525,493	73,914	55,855,605	55,373,852	112	
-	-	-	(8,770,704)	-	(11,252,042)	5,383,633	44,200,729	160,911	273,494	44,635,134	50,018,767	113	
-	(26,093)	-	(6,852,160)	-	(7,434,737)	(3,371,268)	24,154,661	-	32,381	24,187,042	20,815,774	114	
(145,746)	-	(7,844)	(3,827,349)	-	(6,673,076)	13,263,503	77,891,286	57,323	82,487	78,031,096	91,294,599	115	
(368,837)	-	(15,257)	(8,671,407)	-	(11,493,909)	(1,807,304)	58,525,180	232,144	29,347	58,786,671	56,979,367	116	
(62,900)	-	(152,704)	(3,979,226)	-	(5,468,772)	3,399,951	24,050,098	137,451	42,626	24,230,175	27,630,126	117	
(118,405)	(150,206)	(67,791)	(3,325,598)	-	(5,828,718)	9,968,434	42,059,214	89,571	73,978	42,222,763	52,191,197	118	
-	(1,007)	(45,130)	(1,981,359)	(2,909,898)	(8,264,429)	5,569,853	34,014,354	111,554	47,873	34,173,781	39,743,634	119	
(163,957)	-	(763,366)	(10,854,901)	(2,551,727)	(20,014,688)	11,441,656	67,651,664	424,366	76,366	68,152,396	79,594,052	120	
(348,535)	-	(87,134)	(600,000)	(111,062)	(3,080,202)	8,395,349	22,706,607	76,740	64,325	22,847,672	31,243,021	121	
-	-	(1,009,083)	(12,279,893)	(4,051,881)	(17,608,803)	(12,149,596)	48,618,729	16,323	49,287	48,684,339	36,534,743	122	
(41,965)	(452,701)	-	(282,179)	-	(1,418,383)	3,415,949	5,952,940	139,210	20,391	6,112,541	9,528,490	123	
(25,435)	(77,093)	(435)	(4,984,225)	-	(5,781,839)	(1,109,130)	24,735,321	2,040,208	11,845	26,787,374	25,678,244	124	
(123,997)	-	(45,394)	(4,500,403)	-	(6,065,493)	6,804,280	35,813,557	282,347	70,747	36,166,651	42,970,931	125	
(64,411)	(2,599,299)	(267,611)	(4,223,593)	(59,675)	(9,169,302)	252,625	28,670,945	259,909	65,355	28,996,209	29,248,834	126	
-	-	-	(8,891,484)	-	(10,994,801)	(2,229,601)	54,563,573	61,107	85,347	54,710,027	52,480,426	127	
(4,085,143)	(2,061,848)	(1,054,791)	(42,887,915)	(1,088,626)	(62,652,440)	(13,111,961)	359,213,565	1,192,440	689,856	361,095,861	347,983,900	128	
(451,182)	(188,099)	(287,418)	(995,845)	-	(4,418,872)	8,103,669	48,969,250	211,043	171,351	49,351,644	57,455,313	129	
-	-	(86,959)	(7,468,745)	-	(13,836,321)	(5,596,371)	54,359,183	1,221,467	77,459	55,658,109	50,061,738	130	
(69,474)	(2,797,432)	(1,401)	(4,307,386)	(22,742)	(8,675,489)	3,239,400	51,658,292	66,753	16,234	51,741,279	54,980,679	131	
-	(197,717)	(30,515)	(9,354,145)	-	(14,375,327)	25,877,066	79,010,786	306,182	238,886	79,555,854	105,432,920	132	
-	(18,822)	(645,930)	(7,114,514)	(745,233)	(11,930,586)	9,674,213	52,841,055	27,888	82,627	52,951,570	62,625,783	133	
-	(3,655,916)	(5,780,750)	(7,204,488)	(195,482)	(19,758,224)	6,558,184	169,203,126	-	107,036	169,310,162	175,868,346	134	
-	(2,964,814)	(1,176,022)	(8,896,297)	(27,000)	(21,424,277)	664,915	78,998,858	419,267	120,810	79,538,935	80,203,850	135	
-	(82,165)	(2,355)	(5,321,507)	(14,322)	(8,614,768)	11,656,202	91,005,145	1,044,396	9,788	92,059,329	103,715,531	136	
(221,625,000)	(48,441,000)	(48,717,000)	(1,050,241,000)	(113,612,000)	(1,744,181,000)	(630,786,000)	6,638,195,000	21,068,000	6,972,000	6,666,235,000	6,035,449,000	137	

(1,280,958)	(8,804,790)	(3,563,584)	(148,287,550)	(17,312,895)	(268,246,688)	193,882,945	1,382,059,876	10,488,908	3,754,542	1,396,303,326	1,590,186,271	
(1,464,188)	(4,687,672)	(2,461,749)	(104,441,920)	(9,758,210)	(160,310,456)	65,453,901	739,220,322	4,860,285	1,248,613	745,329,220	810,783,121	
(2,745,146)	(13,492,462)	(6,025,333)	(252,729,470)	(27,071,105)	(428,557,144)	259,336,846	2,121,280,198	15,349,193	5,003,155	2,141,632,546	2,400,969,392	
(4,605,799)	(11,966,813)	(9,066,141)	(93,550,842)	(2,093,405)	(165,686,304)	47,065,317	985,259,260	4,489,436	1,514,047	991,262,743	1,038,328,060	
(221,625,000)	(48,441,000)	(48,717,000)	(1,050,241,000)	(113,612,000)	(1,744,181,000)	(630,786,000)	6,638,195,000	21,068,000	6,972,000	6,666,235,000	6,035,449,000	
(228,975,945)	(73,900,275)	(63,808,474)	(1,396,521,312)	(142,776,510)	(2,338,424,448)	(324,383,837)	9,744,734,458	40,906,629	13,489,202	9,799,130,289	9,474,746,452	

**CONSOLIDATED STATEMENT OF OPERATIONS AS AT DECEMBER 31, 2017**

#	Municipalities	Type	Revenue											
			Property Taxes	Grants in Lieu of Taxation	User Fees	Permits, Licenses & Fines	Investment Income	Other Revenue	Water & Sewer	Grants Province of Manitoba	Grants Other	Total Revenue		
	<b>Populations 5,000 and under</b>													
1	Alexander	RM	4,024,716	134,562	548,971	168,013	72,359	231,535	247,766	535,588	163,057	6,126,567		
2	Alonsa	RM	969,258	102,313	233,844	4,983	11,220	492,537	-	469,464	178,198	2,461,817		
3	Altona	T	4,600,307	66,736	1,711,603	34,027	94,588	72,494	5,869,162	906,668	452,862	13,808,447		
4	Arborg	T	1,030,614	72,451	321,807	3,826	11,706	117,897	434,351	307,615	188,125	2,488,392		
5	Argyle	RM	1,569,991	2,595	134,730	10,179	38,726	32,624	148,193	422,643	91,732	2,451,413		
6	Armstrong	RM	1,395,906	71,058	179,904	6,535	50,764	204,442	-	461,564	37,848	2,408,021		
7	Beausejour	T	2,866,250	134,914	791,647	6,613	50,954	306,386	758,754	1,017,402	356,977	6,289,897		
8	Bifrost-Riverton	M	3,229,342	112,220	510,968	259	24,872	245,755	22,307	1,769,341	299,180	6,214,244		
9	Boissevain-Morton	M	3,312,454	78,307	506,806	19,573	1,150	159,215	473,588	536,167	132,391	5,219,651		
10	Brenda-Waskada	M	2,594,425	5,330	117,330	130	122,470	178,112	2,516,226	371,787	101,843	6,007,653		
11	Caberry	T	1,429,893	32,999	409,129	32,669	20,455	243,068	151,201	399,413	198,170	2,916,997		
12	Carman	T	2,978,018	43,332	800,756	177,519	32,729	218,921	1,257,103	788,714	738,139	7,035,231		
13	Cartier	RM	3,284,203	38,845	190,896	36,579	66,953	21,104	2,827,754	189,924	172,351	6,828,609		
14	Cartwright-Roblin	M	1,466,337	12,440	801,004	121	38,631	72,807	223,034	256,785	168,756	3,039,915		
15	Churchill	T	1,268,013	857,125	1,319,639	16,944	324,898	252,505	1,458,414	1,831,358	44,440	7,373,336		
16	Clanwilliam-Erickson	M	1,101,830	28,446	89,016	18,464	10,533	77,858	201,530	284,341	60,099	1,872,117		
17	Coldwell	RM	1,228,647	48,681	60,400	8,501	10,473	45,432	27,214	280,255	1,082,578	2,792,181		
18	Cornwallis	RM	1,402,189	203,695	331,444	129,322	101,918	452,987	39,126	399,676	309,605	3,369,962		
19	Dauphin	RM	3,621,664	76,093	633,488	3,113	48,281	146,856	1,065,029	302,942	551,032	6,448,498		
20	De Salaberry	RM	3,022,371	16,981	426,243	66,301	30,382	175,289	313,110	1,763,983	269,662	6,084,322		
21	Deloraine-Winchester	M	2,587,942	51,090	274,918	5,474	38,636	531,403	470,078	535,903	151,326	4,646,770		
22	Dufferin	RM	3,160,612	28,320	292,654	36,221	27,603	270,474	1,151,154	472,921	213,032	5,652,991		
23	Dunnottar	V	1,711,612	5,750	105,858	90,144	14,188	141,234	1,289	200,297	184,494	2,454,866		
24	Ellice-Archie	RM	1,784,817	37,337	125,102	-	33,803	125,597	104,382	230,130	218,316	2,556,484		
25	Elton	RM	1,308,601	65,764	162,459	14,506	43,131	82,346	4,433,896	167,388	94,927	6,373,018		
26	Emerson-Franklin	M	3,478,092	246,375	364,191	17,202	32,212	139,286	2,538,240	763,864	454,227	8,033,689		
27	Ethelbert	M	700,589	23,267	89,372	632	19,778	69,713	143,111	267,053	46,918	1,360,433		
28	Fisher	RM	1,369,674	70,899	107,829	605	31,504	(26,727)	241,112	379,042	95,593	2,269,531		
29	Gilbert Plains	M	2,435,162	77,535	280,586	4,049	56,220	189,186	993,171	208,726	180,061	4,424,696		
30	Gillam	T	253,740	5,690,763	346,661	14,056	13,471	25,701,458	416,302	335,830	181,410	32,953,691		
31	Glenboro-South Cypress	M	1,575,723	214,296	285,867	19,015	25,530	311,048	-	359,406	117,158	2,908,043		
32	Glenella-Lansdowne	M	1,625,048	7,027	94,395	7,491	11,357	86,336	295,423	208,976	83,705	2,419,758		
33	Grahamdale	RM	1,261,996	175,409	156,041	58,666	44,531	95,667	-	2,059,440	163,691	4,015,441		
34	Grand Rapids	T	-	-	-	-	-	-	-	-	-	-		
35	Grandview	M	2,765,752	138,900	381,910	5,704	13,449	88,073	453,799	227,797	96,926	4,172,310		
36	Grassland	M	2,529,573	48,147	282,263	5,891	25,269	125,960	262,472	544,968	217,239	4,041,782		
37	Grey	RM	3,689,896	60,999	333,237	21,722	87,390	62,677	2,227,473	880,114	147,551	7,511,059		
38	Hamiota	M	1,937,337	29,998	300,411	32,236	8,180	83,473	215,449	320,681	170,749	3,098,514		
39	Harrison Park	M	3,411,823	43,255	395,039	20,763	90,774	140,078	1,156,503	400,519	125,751	5,784,505		
40	Headingley	RM	3,665,431	315,944	447,253	253,209	138,693	461,632	2,020,050	893,481	616,216	8,811,909		
41	Kelsey	RM	-	-	-	-	-	-	-	-	-	-		
42	Killarney-Turtle Mountain	M	3,902,767	52,094	827,806	33,131	35,521	228,330	1,661,200	1,123,188	275,562	8,139,599		
43	Lac du Bonnet	RM	3,423,416	271,030	488,728	561	87,479	648,325	35,857	418,069	203,464	5,576,929		
44	Lac du Bonnet	T	1,271,798	100,198	30,588	34,443	44,383	47,981	559,870	201,242	248,607	2,539,110		
45	Lakeshore	RM	1,908,015	32,139	195,567	1,897	11,035	247,119	24,702	210,180	257,978	2,888,632		
46	Leaf Rapids	T	492,852	279,244	191,764	1,362	18,880	220,945	187,745	28,935	66,789	1,488,516		
47	Lorne	M	3,171,521	17,822	897,680	21,763	24,001	320,094	643,631	208,932	403,038	5,708,482		
48	Louise	M	3,157,346	34,396	390,891	6,237	78,000	329,183	548,047	394,289	268,141	5,206,530		
49	Lynn Lake	T	603,565	147,431	95,760	1,570	8,309	230,069	474,900	68,870	36,842	1,667,316		
50	McCreary	M	931,148	33,759	66,924	1,581	6,525	56,915	177,191	214,296	57,621	1,545,960		
51	Melita	T	1,258,685	21,169	179,431	1,114	13,871	248,380	3,678,840	289,280	133,036	5,823,806		
52	Minitonas-Bowsman	M	2,231,404	54,996	371,213	4,844	11,748	82,270	208,694	3,249,645	253,147	6,467,961		
53	Minnedosa	T	2,889,747	119,549	677,698	69,365	74,511	86,588	1,507,855	645,225	327,504	6,398,042		
54	Minto-Odanah	RM	1,413,679	25,102	190,342	17,922	49,491	56,770	235,501	252,748	199,553	2,441,108		
55	Montcalm	RM	2,220,743	36,316	348,232	77,633	37,199	432,056	1,298,926	203,727	102,266	4,757,098		
56	Morris	RM	4,057,991	17,776	395,887	31,158	67,589	1,024,635	1,662,440	482,304	195,989	7,935,769		
57	Morris	T	2,354,794	93,902	534,823	20,186	12,715	226,144	1,037,591	412,051	180,497	4,872,703		
58	Mossey River	M	1,011,754	56,993	120,804	1,753	36,953	84,943	188,944	296,711	198,355	1,997,210		
59	Mountain	RM	1,425,688	80,009	247,212	3,280	36,944	51,393	162,960	502,606	169,836	2,679,928		
60	Mystery Lake	LGD	10,918	29,333	-	-	8,995	723	-	-	-	49,969		
61	Neepawa	T	4,353,472	119,213	529,997	39,676	124,626	104,377	2,013,493	1,407,359	447,358	9,139,571		
62	Niverville	T	3,295,273	28,524	616,454	71,400	102,663	745,998	2,341,199	1,316,003	289,977	8,807,491		
63	Norfolk Treherne	M	2,255,759	11,438	281,462	14,066	37,031	186,078	289,040	793,221	173,528	4,041,623		
64	North Cypress-Langford	M	3,019,459	601,311	530,626	28,365	103,341	218,988	107,618	427,882	223,058	5,260,648		
65	North Norfolk	M	2,939,342	39,015	505,405	37,904	79,604	227,908	966,707	703,711	205,639	5,705,235		
66	Oakland-Wawanesa	M	1,723,597	18,680	189,809	4,610	14,923	35,855	183,991	110,832	107,464	2,389,761		
67	Oakview	RM	2,526,057	10,617	201,341	26,192	44,217	188,039	364,150	524,962	159,809	4,045,384		
68	Pembina	M	4,077,368	35,361	106,539	495	29,334	278,013	487,171	509,948	145,557	5,669,786		
69	Pinawa	LGD	1,331,894	1,059,663	447,479	21,426	21,892	427,337	440,176	326,776	171,575	4,248,218		
70	Piney	RM	1,018,850	41,259	82,554	11,704	36,441	154,559	-	502,253	148,209	1,995,829		
71	Pipestone	RM	4,667,323	16,047	596,578	12,436	215,020	1,991,689	3,009,852	860,718	156,591	11,526,254		
72	Powerview-Pine Falls	T	1,321,412	50,243	252,707	26,624	15,775	129,518	442,964	333,315	98,558	2,671,116		
73	Prairie Lakes	RM	2,760,700	22,127	197,295	13,768	9,948	233,535	127,318	293,647	131,546	3,789,884		
74	Prairie View	M	3,619,875	82,512	515,271	48,500	103,097	521,173	355,846	1,113,753	208,113	6,568,140		
75	Reynolds	RM	626,314	58,838	86,932	-	54,497	16,140	-	295,106	206,597	1,344,424		
76	Riding Mountain West	RM	2,644,184	78,663	99,518	17,773	34,302	77,956	216,793	451,959	85,046	3,706,194		
77	Riverdale	M	2,329,757	47,254	337,186	15,537	29,138	151,765	1,502,173	365,564	135,089	4,913,463		
78	Roblin	M	3,472,120	81,857	667,104	57,827	32,406	262,464	602,976	858,549	199,821	6,235,124		

**CONSOLIDATED STATEMENT OF OPERATIONS AS AT DECEMBER 31, 2017**

Expenses										Surplus (Deficit)	Accumulated Surplus (Deficit), Beginning of Year	Accumulated Surplus (Deficit), End of Year	#	
General Government Services	Protective Services	Transportation Services	Environmental Health Services	Public Health & Welfare Services	Regional Planning & Development	Resource Conservation & Industrial Development	Recreation & Cultural Services	Water & Sewer	Total Expenses					
(1,180,134)	(702,388)	(1,993,428)	(459,744)	(36,683)	(200,305)	-	(274,925)	(106,673)	(4,954,280)	1,172,287	13,352,198	14,524,485	1	
(363,531)	(217,802)	(980,492)	(141,587)	(14,162)	(24,389)	(246,626)	(21,287)	-	(2,009,876)	451,941	4,043,254	4,495,195	2	
(952,939)	(1,576,698)	(1,426,212)	(701,943)	(173,859)	(36,844)	(402,722)	(2,049,651)	(2,485,823)	(9,806,691)	4,001,756	32,998,640	37,000,396	3	
(274,758)	(267,666)	(422,797)	(151,047)	(147,360)	(18,911)	(101,664)	(481,098)	(468,603)	(2,333,904)	154,488	8,385,935	8,540,423	4	
(359,681)	(230,943)	(1,041,566)	(86,503)	(4,960)	(57,247)	(110,170)	(133,556)	(173,836)	(2,198,462)	252,951	7,120,806	7,373,757	5	
(433,928)	(160,462)	(1,104,173)	(173,622)	(10,720)	(26,047)	(150,018)	(1,501)	-	(2,060,471)	347,550	5,930,315	6,277,865	6	
(685,698)	(857,926)	(2,307,999)	(319,569)	(12,820)	(140,219)	(147,731)	(1,172,010)	(974,962)	(6,618,934)	(329,037)	20,542,636	20,213,599	7	
(629,437)	(196,688)	(2,158,058)	(256,181)	(25,237)	(63,267)	(246,200)	(683,894)	(107,795)	(4,366,757)	1,847,487	11,330,369	13,177,856	8	
(815,100)	(449,650)	(1,683,478)	(419,250)	(69,378)	(73,685)	(305,617)	(868,773)	(588,718)	(5,273,649)	(53,998)	10,959,738	10,905,740	9	
(754,196)	(374,018)	(1,182,927)	(111,538)	(50,383)	(5,988)	(69,468)	(231,133)	(632,032)	(3,411,683)	2,595,970	16,235,917	18,831,887	10	
(313,738)	(399,740)	(678,872)	(255,691)	(87,935)	(49,180)	(33,798)	(694,523)	(121,031)	(2,634,508)	282,489	6,008,471	6,290,960	11	
(575,690)	(705,955)	(1,276,175)	(553,072)	(241,577)	(99,438)	(174,444)	(1,361,145)	(1,341,535)	(6,329,031)	706,200	13,638,999	14,345,199	12	
(695,075)	(326,895)	(1,579,753)	(165,719)	(48,152)	(15,015)	(133,629)	(136,989)	(1,309,021)	(4,410,248)	2,418,361	21,801,576	24,219,937	13	
(522,363)	(233,077)	(1,329,742)	(152,041)	(27,103)	(60,284)	(65,823)	(434,038)	(160,910)	(2,985,381)	54,534	7,313,470	7,368,004	14	
(3,207,482)	(131,482)	(1,636,401)	(403,594)	(18,133)	-	(76,062)	(246,204)	(1,460,561)	(7,179,919)	193,417	14,613,342	14,806,759	15	
(334,980)	(117,943)	(620,655)	(107,340)	(4,401)	(18,040)	(18,675)	(149,424)	(257,607)	(1,629,065)	243,052	5,019,420	5,262,472	16	
(306,455)	(92,037)	(630,976)	(280,892)	(10,123)	(86,584)	(76,593)	(173,661)	(31,845)	(1,689,166)	1,103,015	4,035,537	5,138,552	17	
(454,379)	(402,677)	(1,223,840)	(314,539)	(8,062)	(219,940)	(61,709)	(804)	(44,344)	(2,730,294)	639,668	8,197,417	8,837,085	18	
(930,198)	(239,314)	(2,362,005)	(96,181)	(245,931)	(27,580)	(179,713)	(1,026,124)	(147,753)	(5,254,799)	1,193,699	21,368,631	22,562,330	19	
(739,196)	(277,627)	(1,537,515)	(379,166)	(10,562)	(12,848)	(256,950)	(323,644)	(484,488)	(4,021,996)	2,062,326	10,766,646	12,828,972	20	
(586,443)	(331,160)	(1,756,119)	(64,510)	(80,856)	(12,357)	(207,621)	(565,498)	(567,172)	(4,171,736)	475,034	15,536,990	16,012,024	21	
(1,006,992)	(178,115)	(1,476,614)	(14,237)	(226,580)	-	(299,763)	(729,269)	(1,153,100)	(5,084,670)	568,321	29,589,690	30,158,011	22	
(396,676)	(82,342)	(433,727)	(169,014)	(10,937)	(132,115)	(106,014)	(293,205)	(576,644)	(2,200,674)	254,192	4,196,958	4,451,150	23	
(575,706)	(92,228)	(1,348,604)	(92,483)	(28,197)	(65,318)	(64,455)	(66,080)	(134,917)	(2,468,010)	88,474	7,944,357	8,032,831	24	
(377,650)	(66,662)	(647,507)	(158,148)	(1,653)	(82,666)	(44,204)	(15,121)	(631,145)	(2,024,756)	4,348,262	15,790,261	20,138,523	25	
(893,102)	(446,236)	(2,206,993)	(249,404)	(227,086)	(25,869)	(79,475)	(251,329)	(886,635)	(5,266,129)	2,767,560	12,501,818	15,269,378	26	
(354,562)	(85,495)	(562,890)	(67,204)	(17,889)	(22,963)	(42,583)	(30,756)	(75,028)	(1,259,370)	101,063	4,601,391	4,702,454	27	
(433,983)	(171,065)	(1,134,245)	(153,513)	(15,963)	(14,578)	(153,093)	(19,865)	(273,174)	(2,369,479)	(99,948)	5,392,000	5,292,052	28	
(632,733)	(566,869)	(1,375,190)	(326,567)	(52,037)	(40,028)	(113,453)	(330,248)	(1,361,848)	(4,798,973)	(374,277)	16,534,267	16,159,990	29	
(1,407,756)	(1,402,418)	(2,614,796)	(37,539)	(7,700)	(8,562)	-	(1,484,275)	(1,237,438)	(8,200,484)	24,753,207	24,333,162	49,086,369	30	
(631,673)	(136,881)	(1,007,089)	(171,283)	(60,755)	(93,124)	(160,936)	(322,143)	(216,836)	(2,800,720)	107,323	4,344,109	4,451,432	31	
(359,884)	(81,343)	(1,158,142)	(84,143)	(16,216)	(32,867)	(58,604)	(155,084)	(510,096)	(2,456,379)	(36,621)	7,911,432	7,874,811	32	
(523,998)	(184,901)	(1,139,569)	(151,382)	(15,197)	-	(66,745)	(17,082)	-	(2,098,874)	1,916,567	5,188,424	7,104,991	33	
-	-	-	-	-	-	-	-	-	-	-	-	-	-	34
(687,260)	(291,111)	(1,627,135)	(164,893)	(161,350)	(52,905)	(46,260)	(682,174)	(577,304)	(4,290,392)	(118,082)	12,929,412	12,811,330	35	
(667,372)	(127,565)	(1,779,456)	(170,362)	(14,564)	(71,029)	(266,751)	(693,905)	(307,938)	(4,098,942)	(57,160)	7,452,303	7,395,143	36	
(1,040,577)	(252,437)	(2,547,588)	(209,282)	(4,047)	-	(209,340)	(180,424)	(2,305,183)	(6,748,878)	762,181	27,674,711	28,436,892	37	
(535,321)	(269,077)	(1,189,249)	(106,200)	(22,583)	(104,910)	(248,307)	(446,307)	(294,732)	(3,216,686)	(118,172)	5,756,112	5,637,940	38	
(889,859)	(213,339)	(1,936,632)	(370,942)	(83,488)	(113,431)	(44,205)	(46,413)	(329,785)	(4,028,094)	1,756,411	15,518,850	17,275,261	39	
(1,302,554)	(351,963)	(1,338,697)	(149,267)	(77)	(178,021)	(198,514)	(697,110)	(2,932,556)	(7,148,759)	1,663,150	45,233,237	46,896,387	40	
-	-	-	-	-	-	-	-	-	-	-	-	-	-	41
(628,934)	(810,280)	(1,295,793)	(469,941)	(102,642)	(73,372)	(369,313)	(1,725,168)	(977,666)	(6,453,109)	1,686,490	24,444,075	26,130,565	42	
(1,039,785)	(371,758)	(2,486,784)	(473,734)	(55,038)	(148,797)	(150,224)	(401,705)	(15,930)	(5,143,755)	433,174	14,973,130	15,406,304	43	
(611,642)	(325,652)	(417,984)	(116,786)	(876)	(79,967)	(32,639)	(162,325)	(500,211)	(2,248,082)	291,028	8,686,531	8,977,559	44	
(570,441)	(137,402)	(1,320,895)	(154,981)	(5,771)	(23,583)	(180,089)	(265,684)	(40,218)	(2,699,064)	189,568	6,307,477	6,497,045	45	
(394,170)	(76,270)	(265,940)	(76,025)	-	(21,772)	-	(48,813)	(182,934)	(1,065,924)	422,592	2,440,904	2,863,496	46	
(770,331)	(264,094)	(2,599,824)	(312,325)	(10,511)	(145,262)	(712,962)	(742,211)	(541,351)	(6,098,871)	(390,389)	16,605,667	16,215,278	47	
(580,058)	(118,687)	(1,775,435)	(465,926)	(128,485)	(26,025)	(204,190)	(701,621)	(535,789)	(4,536,216)	670,314	17,448,246	18,118,560	48	
(341,179)	(76,576)	(371,016)	(58,454)	-	(36,421)	(123,181)	(227,415)	(477,123)	(1,711,365)	(44,049)	5,945,521	5,901,472	49	
(244,228)	(48,489)	(483,757)	(121,110)	(11,764)	(10,335)	(67,473)	(212,945)	(194,530)	(1,394,631)	151,329	3,794,361	3,945,690	50	
(382,568)	(436,221)	(478,016)	(77,672)	(18,000)	(12,591)	(80,247)	(641,609)	(693,369)	(2,820,293)	3,003,513	13,323,105	16,326,618	51	
(548,483)	(116,713)	(2,301,090)	(127,089)	(44,919)	(5,821)	(81,444)	(268,091)	(328,154)	(3,821,804)	2,646,157	9,436,475	12,082,632	52	
(657,949)	(620,690)	(989,501)	(396,725)	(166,294)	(131,537)	(203,889)	(860,110)	(1,498,856)	(5,525,551)	872,491	15,532,290	16,404,781	53	
(336,166)	(59,262)	(856,296)	(113,403)	(239,225)	(63,945)	(83,598)	(154,059)	(187,922)	(2,093,876)	347,232	8,230,736	8,577,968	54	
(562,384)	(199,531)	(1,433,384)	(237,435)	(230,785)	(5,699)	(14,181)	(939,599)	(502,170)	(3,929,568)	827,530	10,754,443	11,581,973	55	
(825,527)	(606,352)	(2,667,582)	(229,782)	(2,288)	(74,612)	(75,297)	(358,730)	(1,425,019)	(6,265,189)	1,670,580	30,927,205	32,597,785	56	
(689,921)	(456,173)	(849,593)	(110,710)	(43,021)	(210,139)	(97,467)	(1,181,688)	(943,407)	(4,582,119)	290,584	15,915,440	16,206,024	57	
(353,550)	(154,210)	(839,645)	(89,816)	(5,050)	(9,008)	(59,770)	(184,666)	(176,476)	(1,872,191)	125,019	8,688,983	8,814,002	58	
(500,383)	(123,772)	(678,615)	(141,303)	(17,911)	(69,168)	(163,517)	(67,007)	(172,585)	(1,934,261)	745,667	6,244,533	6,990,200	59	
(33,097)	-	(6,351)	-	-	-	-	-	-	(39,448)	10,521	349,143	359,664	60	
(927,027)	(920,022)	(1,271,273)	(484,417)	(272,314)	(137,191)	(320,653)	(557,772)	(2,194,714)	(7,085,383)	2,054,188	37,605,773	39,659,961	61	
(956,840)	(535,129)	(1,753,248)	(284,519)	(756)	(64,271)	(964,533)	(636,606)	(977,048)	(6,172,950)	2,634,541	35,176,994	37,811,535	62	
(694,144)	(153,176)	(1,864,094)	(135,605)	(624,223)	(42,872)	(122,104)	(237,745)	(225,647)	(4,099,610)	(57,987)	9,537,801	9,479,814	63	
(639,998)	(183,730)	(2,268,568)	(319,770)	(143,113)	(62,770)	(109,470)	(944,422)	(152,155)	(4,823,996)	436,652	16,495,168	16,931,820	64	
(774,399)	(387,301)	(1,674,001)	(313,808)	(19,407)	(24,076)	(175,867)	(798,409)	(1,412,043)	(5,579,311)	125,924	23,458,298	23,584,222	65	
(461,714)	(237,577)	(814,452)	(164,537)	(34,190)	(28,255)	(50,070)	(177,283)	(213,476)	(2,181,554)	208,207	7,164,116	7,372,323	66	
(487,339)	(169,909)	(1,881,099)	(126,598)	(21,479)	(112,156)	(178,900)	(341,055)	(320,094)	(3,638,626)	406,758	11,279,864	11,686,622	67	
(704,062)	(417,977)	(2,570,155)	(224,485)	(37,453)	-	(134,407)	(4,862,781)	(557,681)	(4,862,781)	807,005	14,922,637	15,729,642	68	
(713,919)	(300,840)	(803,134)	(215,356)	(28,972)	(27,910)	(415,695)	(913,429)	(523,848)	(3,943,103)	305,115	5,977,262	6,282,377	69	
(423,485)	(285,559)	(751,354)	(167,337)	(17,642)	(2,293)	(149,262)	(77,071)	-	(1,874,003)	121,826	5,008,841	5,130,667	70	
(986,918)	(405,558)	(3,095,259)	(331,556)	(51,106)	(46,817)	(402,554)	(887,522)	(780,606)	(6,987,896)	4,538,358	43,825,689	48,364,047	71	



**CONSOLIDATED STATEMENT OF OPERATIONS AS AT DECEMBER 31, 2017**

#	Municipalities	Type	Revenue									Total Revenue
			Property Taxes	Grants in Lieu of Taxation	User Fees	Permits, Licenses & Fines	Investment Income	Other Revenue	Water & Sewer	Grants Province of Manitoba	Grants Other	
79	Roland	RM	1,292,461	12,662	25,062	4,640	28,268	(19,011)	298,122	71,834	57,833	1,771,871
80	Rosedale	RM	1,069,481	38,230	87,532	27,222	38,828	527,100	1,935,370	189,528	7,268	3,920,559
81	Rosburn	M	1,226,103	24,613	190,612	14,027	11,847	65,760	198,939	934,471	74,468	2,740,840
82	Rosser	RM	2,662,894	164,148	718,660	110,458	76,528	3,090	778,940	116,705	170,529	4,801,952
83	Russell-Binscarth	M	3,111,937	117,484	792,236	46,216	27,027	191,773	8,151,529	782,336	471,142	13,691,680
84	Sifton	RM	1,956,113	55,491	153,748	15,032	18,348	269,944	77,410	140,224	147,689	2,833,999
85	Snow Lake	T	1,375,317	802,857	289,446	40,139	17,273	95,636	496,604	95,500	252,711	3,465,483
86	Souris-Glenwood	M	2,778,510	69,947	1,250,239	26,210	33,143	366,358	546,747	3,994,381	204,145	9,269,680
87	St. François Xavier	RM	1,161,914	8,815	126,809	16,719	46,550	54,405	813,755	85,010	70,281	2,384,258
88	St. Laurent	RM	1,207,238	38,498	45,136	70	6,429	129,373	-	89,618	97,770	1,614,132
89	St. Pierre-Jolys	V	984,633	33,146	182,164	19,867	4,747	238,304	831,792	324,150	179,505	2,798,308
90	Ste. Anne	T	1,803,308	32,127	528,480	142,765	25,461	156,790	55,342	814,386	245,007	3,803,666
91	Ste. Rose	M	1,533,556	44,352	373,165	16,525	19,953	139,728	352,122	489,979	135,642	3,105,022
92	Stonewall	T	3,122,954	30,518	1,036,417	147,747	44,053	1,651,956	820,260	2,389,953	449,406	9,693,264
93	Stuartburn	RM	916,182	18,993	77,763	184,656	19,833	13,754	650	545,125	176,172	1,953,128
94	Swan River	T	4,137,662	196,690	1,089,064	56,244	38,280	131,562	1,333,496	2,349,551	1,657,727	10,990,276
95	Swan Valley West	M	2,912,416	49,234	174,995	8,282	24,520	154,119	108,798	329,675	242,996	4,005,035
96	Teulon	T	753,841	14,452	348,094	6,121	21,459	596,134	75,338	325,182	207,982	2,348,603
97	Thompson	RM	1,670,936	2,955	97,350	10,477	17,921	212,714	327,542	213,798	94,695	2,648,388
98	Two Borders	M	4,589,012	43,871	220,894	143	11,248	126,109	1,697,221	6,032,689	290,557	13,011,744
99	Victoria	RM	1,906,503	10,167	238,243	15,209	52,324	59,830	343,040	170,182	203,379	2,998,877
100	Victoria Beach	RM	2,111,558	3,908	318,441	24,490	12,645	46,540	161,482	99,399	20,444	2,798,907
101	Virten	T	3,821,410	112,542	2,484,226	60,962	122,677	283,937	4,297,948	794,607	725,130	12,703,439
102	Wallace-Woodworth	RM	6,396,248	161,727	2,359,901	28,317	208,121	422,408	1,374,937	1,287,080	1,020,801	13,259,540
103	West Interlake	RM	1,842,340	132,520.00	168,643	12,392	37,576	136,855	67,137	383,003	247,432	3,027,898
104	Westlake-Gladstone	M	3,946,305	89,868	643,439	82,041	31,123	142,246	969,637	634,441	249,171	6,788,271
105	Whitehead	RM	1,652,579	39,261	127,782	10,290	24,293	54,323	2,094,138	212,256	134,544	4,349,466
106	Whitemouth	RM	1,413,628	141,879	119,278	1,520	19,171	30,510	416,027	243,095	135,561	2,520,669
107	Winnipeg Beach	T	1,678,371	18,866	162,840	19,742	52,044	62,345	483,749	377,663	22,457	2,878,077
108	Woodlands	RM	3,529,467	51,070	495,186	75,529	40,089	538,153	683,476	314,187	306,498	6,033,655
109	Yellowhead	RM	3,076,084	51,278	460,011	53,453	25,569	429,490	3,267,801	592,008	276,181	8,231,875
<b>Population over 5,000</b>												
110	Brokenhead	RM	4,069,893	55,009	408,289	57,657	29,706	293,467	727,747	603,885	357,779	6,603,432
111	East St. Paul	RM	7,483,827	84,342	2,044,154	352,664	208,873	219,646	2,433,414	2,328,727	649,583	15,805,230
112	Gimli	RM	8,295,287	110,751	2,383,473	127,947	179,408	394,250	6,888,640	1,123,652	388,665	19,892,073
113	Hanover	RM	8,399,845	116,052	711,751	456,630	156,738	279,558	980,045	1,672,931	1,127,216	13,900,766
114	La Broquerie	RM	4,089,185	92,715	284,986	129,397	40,922	717,848	1,981,820	993,752	309,239	8,639,864
115	MacDonald	RM	7,247,862	76,278	1,253,430	180,373	346,699	377,254	3,439,074	1,590,476	510,412	15,021,858
116	Portage la Prairie	RM	7,873,212	109,610	739,253	116,201	143,909	475,838	2,289,805	2,015,458	1,134,236	14,897,522
117	Rhineland	M	4,887,707	55,578	442,723	61,829	127,708	849,658	2,071,137	435,333	472,802	9,404,475
118	Ritchot	RM	4,819,957	48,733	3,198,379	73,397	154,059	3,154,987	3,856,734	830,078	383,040	16,519,364
119	Rockwood	RM	3,964,864	325,715	692,932	1,246,617	135,348	150,245	1,549,205	729,557	740,428	9,534,911
120	Springfield	RM	13,193,048	412,507	2,112,589	903,290	348,181	501,968	1,218,343	2,012,873	1,090,506	21,793,305
121	St. Andrews	RM	7,956,330	131,241	2,122,584	31,080	110,536	646,445	8,495	1,372,137	801,606	13,180,454
122	St. Clements	RM	7,277,583	210,351	1,436,477	367,802	72,170	336,725	440,190	1,179,880	713,752	12,034,930
123	Ste. Anne	RM	2,655,170	28,132	258,649	76,279	56,557	75,280	-	571,795	256,147	3,978,009
124	Stanley	RM	5,444,249	54,377	860,722	14,083	106,311	88,896	1,639,133	727,848	547,472	9,483,091
125	Taché	RM	6,619,100	72,280	1,149,017	175,124	127,069	1,330,785	1,042,162	1,229,961	684,427	12,429,925
126	The Pas	T	5,806,683	865,177	2,604,921	138,812	63,354	747,400	1,848,937	1,196,492	2,342,459	15,614,235
127	West St. Paul	RM	4,093,277	54,780	3,421,973	638,805	89,354	286,260	6,419,053	743,495	324,598	16,071,595
<b>Cities</b>												
128	Brandon	C	41,315,246	2,285,502	18,777,245	2,666,193	1,498,006	790,878	22,128,548	19,393,710	6,006,849	114,862,177
129	Dauphin	C	5,864,479	372,384	1,966,683	192,402	273,306	568,536	3,719,757	2,009,431	794,770	15,761,748
130	Flin Flon	C	5,484,246	4,997,531	834,251	1,196,099	43,940	673,731	3,207,136	1,490,880	363,672	18,291,486
131	Morden	C	7,878,501	245,953	2,071,610	209,597	145,894	1,489,797	2,584,717	2,244,954	259,062	17,130,085
132	Portage la Prairie	C	10,778,088	852,589	3,234,039	501,052	581,083	564,810	14,472,175	3,581,327	1,620,446	36,185,609
133	Selkirk	C	9,874,825	1,224,721	2,114,021	357,891	328,694	381,806	3,920,029	3,126,480	1,084,970	22,413,437
134	Steinbach	C	15,175,836	164,338	5,585,115	669,462	316,178	1,096,228	3,468,679	4,355,697	1,248,787	32,080,320
135	Thompson	C	10,409,716	5,574,483	6,631,557	379,165	62,736	1,278,410	8,707,234	4,140,394	774,033	37,957,728
136	Winkler	C	10,349,594	84,351	4,066,159	125,508	349,895	1,915,859	4,830,584	2,329,778	763,130	24,814,858
137	Winnipeg	C	688,890,000	23,319,000	224,034,000	71,430,000	30,486,000	155,647,000	297,703,000	277,299,000	73,959,000	1,842,767,000

**Summary**

<b>Municipalities (excluding Cities)</b>												
Populations 5,000 and under		245,011,396	15,988,247	42,827,134	3,406,865	4,829,533	50,210,228	95,963,476	68,572,038	24,603,218	551,412,135	
Populations over 5,000		114,177,079	2,903,628	26,126,302	5,147,987	2,496,902	10,926,510	38,833,934	21,358,330	12,834,367	234,805,039	
<b>Sub-total</b>		<b>359,188,475</b>	<b>18,891,875</b>	<b>68,953,436</b>	<b>8,554,852</b>	<b>7,326,435</b>	<b>61,136,738</b>	<b>134,797,410</b>	<b>89,930,368</b>	<b>37,437,585</b>	<b>786,217,174</b>	
<b>Cities (excluding Winnipeg)</b>		<b>117,130,531</b>	<b>15,801,852</b>	<b>45,280,680</b>	<b>6,297,369</b>	<b>3,599,732</b>	<b>8,760,055</b>	<b>67,038,859</b>	<b>42,672,651</b>	<b>12,915,719</b>	<b>319,497,448</b>	
<b>City of Winnipeg</b>		<b>688,890,000</b>	<b>23,319,000</b>	<b>224,034,000</b>	<b>71,430,000</b>	<b>30,486,000</b>	<b>155,647,000</b>	<b>297,703,000</b>	<b>277,299,000</b>	<b>73,959,000</b>	<b>1,842,767,000</b>	
<b>Total</b>		<b>1,165,209,006</b>	<b>58,012,727</b>	<b>338,268,116</b>	<b>86,282,221</b>	<b>41,412,167</b>	<b>225,543,793</b>	<b>499,539,269</b>	<b>409,902,019</b>	<b>124,312,304</b>	<b>2,948,481,622</b>	



**CONSOLIDATED STATEMENT OF OPERATIONS AS AT DECEMBER 31, 2017**

Expenses										Surplus (Deficit)	Accumulated Surplus (Deficit), Beginning of Year	Accumulated Surplus (Deficit), End of Year	#
General Government Services	Protective Services	Transportation Services	Environmental Health Services	Public Health & Welfare Services	Regional Planning & Development	Resource Conservation & Industrial Development	Recreation & Cultural Services	Water & Sewer	Total Expenses				
(227,720)	(82,890)	(905,420)	(58,939)	(23,469)	(2,318)	(11,687)	(116,300)	(329,225)	(1,757,968)	13,903	8,001,802	8,015,705	79
(389,910)	(68,398)	(747,898)	(98,243)	(9,466)	(38,530)	(32,632)	(39,681)	(166,922)	(1,591,680)	2,328,879	4,305,284	6,634,163	80
(496,358)	(118,263)	(1,872,215)	(85,524)	(88,811)	(28,883)	(134,133)	(424,195)	(202,496)	(3,450,878)	(710,038)	6,152,732	5,442,694	81
(770,536)	(534,559)	(1,371,203)	(57,373)	(6,037)	(229,600)	(414,692)	(217,160)	(1,014,292)	(4,615,452)	186,500	11,176,269	11,362,769	82
(804,181)	(757,153)	(1,546,676)	(433,417)	(84,200)	(14,739)	(415,772)	(1,155,964)	(1,054,548)	(6,266,650)	7,425,030	21,001,692	28,426,722	83
(530,322)	(183,007)	(1,037,784)	(108,419)	(4,291)	(20,625)	(158,833)	(165,073)	(138,425)	(2,346,779)	487,220	8,371,850	8,859,070	84
(759,575)	(123,255)	(645,359)	(88,835)	(984)	(26,503)	(13,164)	(301,407)	(1,133,057)	(3,092,139)	373,344	18,801,695	19,175,039	85
(521,334)	(974,297)	(1,612,449)	(307,818)	(412,448)	(58,720)	(292,391)	(1,234,758)	(794,092)	(6,208,307)	3,061,373	25,905,925	28,967,298	86
(448,239)	(158,756)	(430,012)	(79,640)	(905)	(51,579)	(54,581)	(34,257)	(1,003,578)	(2,261,547)	122,711	14,900,333	15,023,044	87
(447,405)	(191,126)	(444,211)	(205,931)	(27,254)	(63,043)	(83,664)	(76,363)	-	(1,538,997)	75,135	3,898,011	3,973,146	88
(468,909)	(214,880)	(320,605)	(76,342)	(24,033)	(12,866)	(38,771)	(272,388)	(62,868)	(1,491,662)	1,306,646	3,643,564	4,950,210	89
(663,151)	(765,015)	(557,062)	(189,664)	(2,195)	(791)	(236,653)	(498,460)	(190,144)	(3,103,135)	700,531	7,496,321	8,196,852	90
(437,683)	(273,252)	(981,730)	(111,825)	(206,917)	(26,463)	(144,318)	(509,983)	(376,023)	(3,068,194)	36,828	8,337,380	8,374,208	91
(995,023)	(891,869)	(966,839)	(349,596)	(156,107)	(166,120)	(23,427)	(2,242,607)	(943,438)	(6,735,026)	2,958,238	38,044,906	41,003,144	92
(438,851)	(151,216)	(543,986)	(166,090)	(11,843)	(53,020)	(137,461)	(52,066)	(84,023)	(1,638,556)	314,572	4,130,587	4,445,159	93
(879,834)	(1,426,850)	(1,446,085)	(932,050)	(192,519)	(44,545)	(179,629)	(2,316,231)	(1,200,479)	(8,618,222)	2,372,054	25,132,052	27,504,106	94
(662,113)	(167,926)	(2,114,315)	(216,043)	(60,151)	(25,483)	(105,906)	(468,865)	(144,216)	(3,965,018)	40,017	10,846,796	10,886,813	95
(423,142)	(355,142)	(357,136)	(57,337)	(2,990)	(20,394)	(13,627)	(334,471)	(101,727)	(1,665,966)	682,637	4,278,150	4,960,787	96
(365,565)	(86,729)	(1,010,610)	(97,883)	(33,983)	(8,655)	(73,301)	(169,909)	(384,916)	(2,231,551)	416,837	5,700,569	6,117,406	97
(1,018,212)	(4,609,958)	(2,691,528)	(139,721)	(33,957)	(9,531)	(71,935)	(529,427)	(803,932)	(9,910,201)	3,101,543	22,546,309	25,647,852	98
(498,145)	(146,754)	(957,002)	(121,069)	(107,277)	(38,444)	(170,192)	(419,879)	(247,838)	(2,706,600)	292,277	8,054,937	8,347,214	99
(649,664)	(588,024)	(444,980)	(121,957)	(5,123)	(129,567)	-	(156,102)	(322,483)	(2,417,900)	381,007	5,199,282	5,580,289	100
(761,073)	(882,793)	(1,446,908)	(771,175)	(108,120)	(132,091)	(189,625)	(2,236,490)	(1,210,891)	(7,739,166)	4,964,273	37,415,031	42,379,304	101
(1,788,254)	(497,448)	(4,511,744)	(293,598)	(50,033)	(147,123)	(282,311)	(381,908)	(1,705,365)	(9,657,784)	3,601,756	46,227,247	49,829,003	102
(646,082)	(330,241.00)	(958,052)	(267,238)	(22,640)	(104,053)	(70,390)	(129,495)	(113,349)	(2,641,540)	386,358	5,681,153	6,067,511	103
(938,433)	(486,064)	(2,970,939)	(295,048)	(6,966)	(16,894)	(167,498)	(681,737)	(1,381,755)	(6,845,334)	(57,063)	23,152,572	23,095,509	104
(405,396)	(232,730)	(853,289)	(49,960)	(14,314)	(27,098)	(104,732)	(39,540)	(715,634)	(2,442,693)	1,906,773	9,378,217	11,284,990	105
(472,246)	(224,228)	(837,099)	(197,915)	(24,895)	(31,389)	(34,963)	(85,749)	(615,549)	(2,524,033)	(3,364)	13,513,401	13,510,037	106
(455,902)	(365,306)	(664,280)	(129,093)	(5,631)	(80,314)	(62,477)	(283,709)	(356,994)	(2,403,706)	474,371	6,663,750	7,138,121	107
(954,041)	(385,529)	(1,868,248)	(254,047)	(30,977)	(106,432)	(399,975)	(257,736)	(196,715)	(4,453,700)	1,579,955	14,413,572	15,993,527	108
(705,755)	(169,604)	(2,381,794)	(325,162)	(143,654)	(98,906)	(297,404)	(728,092)	(604,684)	(5,455,055)	2,776,820	13,672,565	16,449,385	109
(988,370)	(309,144)	(2,011,648)	(194,412)	(107,807)	(106,181)	(265,268)	(439,045)	(639,358)	(5,061,233)	1,542,199	22,257,342	23,799,541	110
(1,721,985)	(799,155)	(3,737,418)	(733,823)	(8,449)	(646,414)	-	(1,056,036)	(2,727,505)	(11,430,785)	4,374,445	81,283,078	85,657,523	111
(1,221,744)	(1,087,011)	(4,483,709)	(690,770)	(122,540)	(249,437)	(1,029,363)	(1,634,683)	(2,617,589)	(13,136,846)	6,755,227	48,618,625	55,373,852	112
(1,894,636)	(1,182,124)	(5,803,086)	(515,986)	(8,602)	(187,195)	(59,590)	(1,221,887)	(1,828,361)	(12,701,467)	1,199,299	48,819,468	50,018,767	113
(1,418,447)	(350,418)	(2,618,950)	(162,135)	(37,932)	(22,870)	(88,813)	(622,854)	(340,899)	(5,663,318)	2,976,546	17,839,228	20,815,774	114
(1,432,164)	(782,186)	(4,093,332)	(339,065)	(59,252)	(137,658)	(1,497,220)	(968,750)	(3,373,939)	(12,683,566)	2,338,292	88,956,307	91,294,599	115
(1,205,837)	(1,463,812)	(4,178,390)	(475,976)	(65,217)	(163,361)	(766,688)	(1,931,026)	(2,483,850)	(12,734,157)	2,163,365	54,816,002	56,979,367	116
(1,298,785)	(689,050)	(3,060,683)	(204,046)	(193,828)	(101,599)	(105,409)	(357,821)	(1,911,796)	(7,923,017)	1,481,458	26,148,668	27,630,126	117
(1,509,701)	(589,012)	(2,541,031)	(2,050,412)	(10,727)	(5,618)	(458,715)	(1,024,471)	(988,648)	(9,178,335)	7,341,029	44,850,168	52,191,197	118
(999,586)	(679,570)	(3,539,599)	(600,070)	(4,241)	(282,811)	(118,008)	(911,666)	(1,702,947)	(8,838,498)	696,413	39,047,221	39,743,634	119
(3,046,401)	(1,799,280)	(6,828,110)	(1,330,822)	(85,626)	(626,273)	(807,060)	(1,004,881)	(1,514,545)	(17,042,998)	4,750,307	74,843,747	79,594,054	120
(1,653,542)	(1,835,079)	(5,751,717)	(883,190)	(24,754)	(432,551)	(186,649)	(808,421)	(87,659)	(11,663,562)	1,516,892	29,726,129	31,243,021	121
(1,951,358)	(1,582,224)	(4,821,568)	(885,026)	(50,485)	(427,812)	(163,395)	(472,361)	(1,295,072)	(11,649,301)	385,629	36,149,114	36,534,743	122
(849,694)	(453,606)	(1,540,350)	(147,093)	(53,158)	(5,776)	(31,872)	(14,973)	-	(3,096,522)	881,487	8,647,003	9,528,490	123
(1,068,667)	(678,977)	(3,206,378)	(60,103)	(176,198)	(366,035)	(276,121)	(285,752)	(1,686,013)	(7,804,244)	1,678,847	23,999,397	25,678,244	124
(1,740,497)	(642,798)	(3,262,851)	(1,044,422)	(60,924)	(319,387)	(259,195)	(1,174,241)	(1,332,203)	(9,836,518)	2,593,407	40,377,524	42,970,931	125
(1,652,677)	(3,030,971)	(2,983,190)	(616,957)	(93,448)	(5,148)	(561,855)	(2,990,856)	(2,217,460)	(14,152,562)	1,461,673	27,787,161	29,248,834	126
(1,392,734)	(688,868)	(1,989,770)	(533,794)	(20,198)	(641,479)	(13,017)	(720,971)	(1,102,520)	(7,103,351)	8,968,244	43,512,182	52,480,426	127
(10,170,536)	(31,016,204)	(21,450,996)	(5,689,942)	(707,417)	(3,470,305)	(1,375,297)	(14,972,277)	(24,663,633)	(113,516,607)	1,345,570	346,638,330	347,983,900	128
(1,354,314)	(2,620,556)	(2,935,881)	(899,366)	(89,822)	(165,489)	(473,170)	(3,171,484)	(2,638,277)	(14,348,359)	1,413,389	56,041,924	57,455,313	129
(2,753,868)	(2,095,848)	(3,931,849)	(686,547)	(60,284)	(125,327)	(76,789)	(2,809,154)	(3,991,386)	(16,531,052)	1,760,434	48,301,303	50,061,737	130
(1,661,142)	(2,719,784)	(2,730,985)	(834,945)	(74,156)	(1,732)	(1,048,519)	(4,101,639)	(2,212,039)	(15,384,941)	1,745,144	53,235,535	54,980,679	131
(2,412,310)	(5,684,054)	(2,994,493)	(936,536)	(296,205)	(754,344)	(472,566)	(5,505,404)	(7,661,625)	(26,717,537)	9,468,072	95,964,848	105,432,920	132
(2,500,461)	(4,173,372)	(3,150,625)	(930,369)	(434,357)	(465,781)	(356,607)	(3,675,990)	(3,459,292)	(19,146,854)	3,266,583	59,359,200	62,625,783	133
(3,544,911)	(4,282,639)	(6,591,754)	(6,075,594)	(130,407)	(439,171)	(565,287)	(4,805,365)	(4,780,335)	(31,215,463)	864,857	175,003,488	175,868,345	134
(3,480,364)	(10,105,754)	(4,376,747)	(1,982,719)	(233,207)	(20,035)	(94,018)	(5,334,288)	(4,038,017)	(29,665,149)	8,292,579	71,911,271	80,203,850	135
(1,511,371)	(4,197,182)	(3,432,049)	(1,182,097)	(133,862)	(783,466)	(417,049)	(2,908,495)	(4,267,762)	(18,833,333)	5,981,525	97,734,006	103,715,531	136
(111,831,000)	(437,644,000)	(571,018,000)	(38,977,000)	-	(69,935,000)	(35,778,000)	(151,076,000)	(175,646,000)	(1,591,905,000)	250,862,000	5,784,587,000	6,035,449,000	137

(70,515,983)	(41,008,789)	(145,045,518)	(23,143,807)	(6,902,609)	(6,277,730)	(16,327,499)	(51,343,213)	(62,321,366)	(422,886,514)	128,525,621	1,461,660,653	1,590,186,271	
(27,046,825)	(18,643,285)	(66,451,780)	(11,468,102)	(1,183,386)	(4,727,605)	(6,688,238)	(17,640,695)	(27,850,364)	(181,700,280)	53,104,759	757,678,364	810,783,121	
(97,562,808)	(59,652,074)	(211,497,298)	(34,611,909)	(8,085,995)	(11,005,335)	(23,015,737)	(68,983,908)	(90,171,730)	(604,586,794)	181,630,380	2,219,339,017	2,400,969,392	
(29,389,277)	(66,895,393)	(51,595,379)	(19,218,115)	(2,159,717)	(6,225,650)	(4,879,302)	(47,284,096)	(57,712,366)	(285,359,295)	34,138,153	1,004,189,905	1,038,328,060	
(111,831,000)	(437,644,000)	(571,018,000)	(38,977,000)	-	(69,935,000)	(35,778,000)	(151,076,000)	(175,646,000)	(1,591,905,000)	250,862,000	5,784,587,000	6,035,449,000	
(238,783,085)	(564,191,467)	(834,110,677)	(92,807,024)	(10,245,712)	(87,165,985)	(63,673,039)	(267,344,004)	(323,530,096)	(2,481,851,089)	466,630,533	9,008,115,922	9,474,746,452	

**CONSOLIDATED STATEMENT OF OPERATIONS BY PROGRAM AS AT DECEMBER 31, 2017**

#	Municipalities	Type	General Government	Protective Services	Transportation Services	Environmental Health Services	Public Health & Welfare Services	Regional Planning & Development	Resource Conservation & Industrial Development	Recreation & Cultural Services	Water & Sewer Services	Annual Surplus (Deficit)
<b>Populations 5,000 and under</b>												
1	Alexander	RM	3,829,537	(666,888)	(1,696,945)	(172,596)	(36,683)	(91,391)	-	(133,840)	141,093	1,172,287
2	Alonsa	RM	1,675,621	(173,548)	(621,931)	(121,737)	(14,162)	(24,389)	(246,626)	(21,287)	-	451,941
3	Altona	T	4,900,805	(1,221,194)	(1,277,952)	108,492	(98,435)	(23,366)	(402,722)	(1,377,227)	3,393,355	4,001,756
4	Arborg	T	1,097,812	(263,719)	(253,182)	(83,587)	(48,539)	(18,710)	(97,768)	(185,378)	7,559	154,488
5	Argyle	RM	1,322,585	(41,385)	(737,436)	(61,881)	(4,960)	(30,210)	(68,196)	(102,086)	(23,480)	252,951
6	Armstrong	RM	1,539,004	(153,289)	(830,433)	(72,198)	(10,720)	(19,958)	(103,356)	(1,501)	-	347,549
7	Beausejour	T	3,444,339	(814,111)	(2,158,202)	(185,579)	(8,240)	(75,121)	(64,779)	(588,159)	120,815	(329,037)
8	Bifrost-Riverton	M	2,295,423	(171,688)	(677,177)	(118,753)	43,520	21,176	(159,209)	(319,918)	(65,887)	1,847,487
9	Boissevain-Morton	M	2,981,126	(411,298)	(1,412,748)	(298,709)	(26,532)	(43,989)	(228,248)	(498,506)	(115,094)	(53,998)
10	Brenda-Waskada	M	2,426,752	(352,652)	(1,182,389)	(102,206)	(50,383)	(5,988)	(42,741)	(113,861)	2,019,438	2,595,970
11	Carberry	T	1,623,919	(383,127)	(469,733)	(47,058)	(27,526)	(17,854)	(33,798)	(394,890)	32,556	282,489
12	Carman	T	3,544,766	(586,989)	(1,261,858)	(181,192)	(84,455)	(16,218)	37,097	(813,442)	68,491	706,200
13	Cartier	RM	2,976,269	(280,104)	(1,507,534)	(103,224)	(27,332)	2,189	(133,629)	(135,437)	1,627,163	2,418,361
14	Cartwright-Roblin	M	1,362,722	(231,342)	(609,488)	(131,820)	(16,317)	(34,058)	(65,842)	(281,445)	62,124	54,534
15	Churchill	T	1,326,725	(127,821)	(863,533)	(327,554)	(18,133)	-	(51,062)	(158,796)	413,591	193,417
16	Clanwilliam-Erickson	M	886,693	(117,253)	(363,965)	(58,473)	2,234	(15,352)	(9,478)	(56,622)	(24,732)	243,052
17	Coldwell	RM	2,215,215	(77,199)	(618,580)	(154,281)	(10,123)	(49,945)	(76,593)	(126,152)	673	1,103,015
18	Cornwallis	RM	1,972,414	(332,764)	(583,459)	(253,876)	(8,062)	(112,377)	(52,868)	(804)	11,464	639,668
19	Dauphin	RM	3,336,684	(234,514)	(2,230,801)	(22,649)	(5,186)	(20,720)	(142,552)	(403,840)	917,275	1,193,697
20	De Salaberry	RM	2,940,259	(219,249)	(39,267)	(275,589)	(4,803)	(12,848)	(151,126)	(192,893)	17,842	2,062,326
21	Deloraine-Winchester	M	2,392,336	(154,179)	(1,471,459)	(25,087)	(68,661)	(8,448)	(84,572)	(20,529)	(84,367)	475,034
22	Dufferin	RM	2,992,909	(178,115)	(1,473,877)	(14,237)	(98,019)	-	(291,038)	(431,765)	62,463	568,321
23	Dunnottar	V	1,033,342	(82,342)	(433,566)	(76,753)	(10,937)	4,502	(106,014)	(82,157)	8,117	254,192
24	Ellice-Archie	RM	1,713,553	(92,228)	(1,310,689)	(92,483)	(28,044)	(20,203)	(62,493)	(13,404)	(5,535)	88,474
25	Elton	RM	1,094,287	(66,662)	(506,449)	(30,437)	(1,653)	(38,548)	(11,106)	(14,492)	3,923,322	4,348,262
26	Emerson-Franklin	M	3,596,650	(466,801)	(1,489,210)	(179,658)	(143,647)	(25,769)	(79,475)	(96,135)	1,651,605	2,767,560
27	Ethelbert	M	759,786	(85,495)	(490,584)	(46,023)	(17,889)	(13,476)	(42,583)	(30,756)	68,083	101,063
28	Fisher	RM	1,468,630	(171,065)	(904,771)	(152,217)	(15,963)	(14,053)	(258,582)	(19,865)	(32,062)	(99,948)
29	Gilbert Plains	M	2,379,592	(420,676)	(1,370,786)	(289,316)	20,408	(28,734)	(113,453)	(182,635)	(368,677)	(374,277)
30	Gillam	T	30,683,452	(1,310,068)	(2,354,249)	(25,539)	(7,700)	(8,562)	-	(1,402,993)	(821,137)	24,753,204
31	Glenboro-South Cypress	M	1,654,436	(90,107)	(1,001,656)	(171,283)	(28,924)	(38,918)	(87,078)	(129,147)	-	107,323
32	Glenella-Lansdowne	M	1,588,762	(81,343)	(1,134,937)	(80,893)	(16,216)	(18,322)	(58,604)	(78,969)	(156,099)	(36,621)
33	Grahamdale	RM	1,277,352	(169,313)	996,677	(132,276)	(15,197)	-	(23,594)	(17,082)	-	1,916,567
34	Grand Rapids	T	-	-	-	-	-	-	-	-	-	-
35	Grandview	M	2,454,842	(277,992)	(1,478,497)	(125,007)	(137,488)	(30,032)	(31,574)	(385,686)	(106,648)	(118,082)
36	Grassland	M	2,098,300	(120,071)	(1,254,466)	(142,305)	(14,564)	(46,602)	(158,005)	(392,064)	(27,383)	(57,160)
37	Grey	RM	4,051,736	(221,839)	(2,631,842)	(139,955)	(4,047)	-	(209,340)	(139,708)	57,176	762,181
38	Hamiota	M	1,672,336	(266,740)	(973,597)	(97,265)	(19,133)	(32,861)	(114,361)	(207,268)	(79,283)	(118,172)
39	Harrison Park	M	2,961,033	(140,617)	(1,605,100)	(165,962)	(83,128)	(93,890)	(43,424)	(46,413)	973,912	1,756,411
40	Headingley	RM	4,577,640	(342,765)	(1,333,147)	(60,766)	(77)	(178,021)	49,173	(522,187)	(526,700)	1,663,150
41	Kelsey	RM	-	-	-	-	-	-	-	-	-	-
42	Killarney-Turtle Mountain	M	3,492,777	(620,272)	(480,625)	(350,810)	(54,434)	(50,497)	(229,752)	(1,124,838)	1,104,941	1,686,490
43	Lac du Bonnet	RM	3,938,232	(306,231)	(2,391,226)	(426,624)	(38,634)	(49,964)	(75,380)	(236,926)	19,927	433,174
44	Lac du Bonnet	T	1,071,488	(321,515)	(417,984)	(116,786)	(876)	(24,019)	(32,639)	(133,898)	267,257	291,028
45	Lakeshore	RM	2,034,177	(136,671)	(1,236,890)	(132,236)	(5,771)	(14,588)	(151,028)	(157,454)	(9,971)	189,568
46	Leaf Rapids	T	841,161	(41,571)	(259,571)	(70,881)	595	(14,249)	-	(37,703)	4,811	422,592
47	Lorne	M	3,136,849	(177,087)	(2,480,828)	(250,791)	(10,511)	(108,119)	(89,157)	(513,025)	102,280	(390,389)
48	Louise	M	3,303,298	(116,125)	(1,773,780)	(331,428)	(89,739)	(26,025)	(158,970)	(208,025)	71,108	670,314
49	Lynn Lake	T	605,638	(75,616)	(371,016)	(54,194)	19,067	(36,421)	(15,777)	(130,944)	15,214	(44,049)
50	McCreary	M	816,209	(48,375)	(305,250)	(84,206)	(10,364)	(7,026)	(46,889)	(145,898)	(16,872)	151,329
51	Melita	T	1,033,245	(373,532)	(272,365)	(54,421)	(18,000)	(12,375)	(71,157)	(315,769)	3,087,887	3,003,513
52	Mintonas-Bowman	M	1,865,708	(70,022)	1,128,556	(85,574)	(36,216)	(2,656)	(66,018)	(10,240)	(77,381)	2,646,157
53	Minnedosa	T	2,850,842	(536,506)	(676,550)	(108,360)	(148,044)	(55,096)	(157,912)	(310,372)	14,489	872,491
54	Minto-Odanah	RM	1,253,645	(59,262)	(609,063)	88,746	(238,159)	(22,684)	(58,998)	(58,316)	51,323	347,232
55	Montcalm	RM	2,154,061	(184,610)	(1,329,175)	(213,581)	(50,999)	12,237	(12,650)	(364,789)	817,036	827,530
56	Morris	RM	4,790,202	(553,490)	(2,565,252)	(42,747)	(2,288)	(67,745)	(71,918)	(184,947)	368,765	1,670,580
57	Morris	T	2,399,995	(440,639)	(816,731)	(74,872)	(39,631)	(210,139)	(62,924)	(588,187)	123,712	290,584
58	Mossey River	M	1,214,164	(116,710)	(652,595)	(81,737)	(3,350)	(3,020)	(59,770)	(184,431)	12,468	125,019
59	Mountain	RM	1,907,170	(105,823)	(664,852)	(133,759)	(17,911)	(58,275)	(163,517)	(56,067)	38,701	745,667
60	Mystery Lake	LGD	16,872	-	-	(6,351)	-	-	-	-	-	10,521
61	Neepawa	T	4,427,204	(727,451)	(1,150,902)	(227,428)	(272,315)	(6,915)	(318,853)	(347,634)	678,483	2,054,189
62	Niverville	T	4,496,369	(534,776)	(1,743,309)	(140,682)	(756)	(7,466)	(457,751)	(382,179)	1,405,091	2,634,541
63	Norfolk Treherne	M	2,484,511	(146,151)	(1,820,097)	10,716	(495,879)	(39,992)	(68,125)	(75,668)	92,698	(57,987)
64	North Cypress-Langford	M	3,323,954	(169,307)	(1,807,954)	(49,098)	(82,645)	(20,964)	(89,330)	(626,781)	(41,223)	436,652
65	North Norfolk	M	3,203,678	(359,026)	(1,606,246)	(230,664)	(19,407)	(21,027)	(141,642)	(361,077)	(338,665)	125,924
66	Oakland-Wawanesa	M	1,513,082	(215,891)	(796,009)	(112,565)	(16,022)	(28,255)	(50,071)	(66,127)	(19,935)	208,207
67	Oakview	RM	2,200,296	102,086	(1,522,914)	(102,017)	(21,204)	(33,627)	(100,821)	(196,909)	81,868	406,758
68	Pembina	M	3,935,161	(312,792)	(2,561,617)	(41,853)	(8,770)	-	(129,312)	(65,919)	(7,893)	807,005
69	Pinawa	LGD	2,446,741	(299,029)	(797,555)	(176,281)	(28,972)	(27,910)	(137,481)	(590,726)	(83,672)	305,115
70	Piney	RM	1,397,394	(244,260)	(744,564)	(166,087)	(17,642)	66,486	(92,430)	(77,071)	-	121,826
71	Pipestone	RM	5,630,635	(354,353)	(2,017,596)	(284,857)	(42,252)	4,352	(379,271)	(429,694)	2,411,394	4,538,358
72	Powerview-Pine Falls	T	1,499,628	(223,314)	(537,863)	(141,413)	9,411	(24,829)	(5,506)	(173,656)	105,986	508,444
73	Prairie Lakes	RM	2,064,734	(185,306)	(1,056,633)	(130,627)	(2,436)	(46,721)	(103,217)	(39,711)	(57,448)	442,635
74	Prairie View	M	3,616,228	(246,117)	(1,251,784)	(206,748)	(42,968)	(58,131)	(280,855)	(264,831)	(81,359)	1,183,435
75	Reynolds	RM	649,037	(183,050)	(304,459)	(104,380)	(20,497)	(33,251)	(8,307)	(6,501)	-	(11,408)
76	Riding Mountain West	RM	2,225,923	(147,400)	(1,811,598)	(137,774)	(1,133)	(17,144)	(61,459)	(25,717)	(41,333)	(17,635)
77	Riverdale	M	2,340,638	(492,472)	(872,777)	(141,408)	(12,682)	(16,506)	(75,066)	(586,677)	1,129,750	1,272,800
78	Roblin	M	3,483,460	(498,763)	(1,791,							

**CONSOLIDATED STATEMENT OF OPERATIONS BY PROGRAM AS AT DECEMBER 31, 2017**

#	Municipalities	Type	General Government	Protective Services	Transportation Services	Environmental Health Services	Public Health & Welfare Services	Regional Planning & Development	Resource Conservation & Industrial Development	Recreation & Cultural Services	Water & Sewer Services	Annual Surplus (Deficit)
79	Roland	RM	1,202,631	(78,592)	(904,635)	(45,250)	(23,469)	2,178	(11,687)	(96,170)	(31,103)	13,903
80	Rosedale	RM	1,555,396	(66,397)	(741,135)	(92,287)	(8,916)	(14,287)	(32,632)	(39,311)	1,768,448	2,328,879
81	Rosburn	M	1,865,251	(115,563)	(1,843,433)	(32,761)	(52,236)	(28,883)	(120,413)	(378,443)	(3,557)	(710,038)
82	Rosser	RM	1,938,582	(519,550)	(1,322,123)	(40,775)	(6,037)	(171,786)	(349,561)	(118,340)	776,090	186,500
83	Russell-Binscarth	M	3,629,580	(731,493)	(1,436,431)	(171,450)	(51,131)	34,343	(403,630)	(661,359)	7,216,601	7,425,030
84	Sifton	RM	1,624,939	(112,384)	(682,983)	(108,419)	(4,291)	9,516	(89,727)	(88,527)	(60,904)	487,220
85	Snow Lake	T	1,434,367	(108,215)	(461,413)	31,424	(984)	108,644	(13,164)	(222,929)	(394,386)	373,344
86	Souris-Glenwood	M	2,993,490	2,620,057	(1,434,353)	(228,506)	(9,631)	(39,644)	(210,971)	(410,570)	(218,499)	3,061,373
87	St. François Xavier	RM	973,625	(150,525)	(430,282)	(56,555)	(905)	50,314	(54,581)	(34,257)	(174,123)	122,711
88	St. Laurent	RM	1,127,162	(191,125)	(444,211)	(205,931)	(15,228)	(40,650)	(83,660)	(71,222)	-	75,135
89	St. Pierre-Jolys	V	899,595	(214,864)	(227,895)	(58,567)	(11,018)	(12,866)	(38,771)	122,466	848,566	1,306,646
90	Ste. Anne	T	1,999,722	(577,460)	(403,934)	(155,437)	(2,195)	(791)	(1,765)	(169,512)	11,903	700,531
91	Ste. Rose	M	1,852,305	(258,218)	(958,448)	(75,931)	57,681	(26,461)	(144,315)	(393,389)	(16,396)	36,828
92	Stonewall	T	4,512,816	(836,816)	(950,029)	(211,285)	(79,203)	(83,426)	-	(1,335,843)	1,942,024	2,958,238
93	Stuartburn	RM	1,467,159	(151,216)	(543,986)	(142,180)	(11,843)	(30,462)	(137,461)	(52,066)	(83,373)	314,572
94	Swan River	T	4,338,241	(1,300,265)	(989,440)	(516,984)	(93,610)	(39,082)	(151,408)	985,169	139,434	2,372,055
95	Swan Valley West	M	2,560,257	(149,632)	(1,697,820)	(172,415)	(60,120)	(18,533)	(84,279)	(315,780)	(21,661)	40,017
96	Teulon	T	814,559	(159,394)	260,702	(23,907)	(2,369)	(20,094)	(13,627)	(149,256)	(23,977)	682,637
97	Thompson	RM	1,703,879	(86,729)	(890,610)	(14,464)	(33,983)	2,232	(73,301)	(132,841)	(57,346)	416,837
98	Two Borders	M	3,855,241	1,358,383	(2,656,047)	(119,491)	(32,813)	(6,194)	(57,416)	(185,566)	945,446	3,101,543
99	Victoria	RM	1,742,059	(140,612)	(957,002)	(87,673)	(91,284)	(4,504)	(133,485)	(165,300)	130,078	292,277
100	Victoria Beach	RM	1,521,960	(456,884)	(443,155)	(121,957)	(5,123)	(106,997)	-	(30,025)	23,188	381,007
101	Virten	T	3,648,954	(700,078)	(1,092,302)	1,143,468	(50,062)	(12,834)	(93,637)	(1,199,173)	3,319,937	4,964,273
102	Wallace-Woodworth	RM	6,272,032	(340,069)	(3,471,452)	(237,203)	13,102	(92,526)	(269,467)	1,655,537	71,802	3,601,756
103	West Interlake	RM	1,845,125	(189,118.00)	(842,545)	(159,353)	(22,640)	(69,607)	(70,349)	(77,763)	(27,392)	386,358
104	Westlake-Gladstone	M	3,843,348	(479,058)	(2,676,866)	(240,322)	(6,966)	6,914	13,705	(326,444)	(191,374)	(57,063)
105	Whitehead	RM	1,349,616	(145,580)	(765,737)	(30,867)	(14,314)	(27,098)	(51,062)	(20,639)	1,612,454	1,906,773
106	Whitmouth	RM	1,371,706	(202,539)	(816,471)	(83,237)	(12,905)	(27,708)	(34,963)	(51,076)	(146,171)	(3,364)
107	Winnipeg Beach	T	1,550,550	(364,425)	(640,570)	(109,504)	(5,631)	(4,504)	(57,869)	(209,910)	316,270	474,371
108	Woodlands	RM	3,974,761	(329,295)	(1,731,224)	(216,811)	(28,777)	(73,533)	(330,303)	(223,787)	538,924	1,579,955
109	Yellowhead	RM	2,609,244	(148,841)	(1,649,420)	(280,051)	(97,089)	(44,282)	(191,665)	(168,554)	2,747,478	2,776,820
	<b>Population over 5,000</b>											
110	Brokenhead	RM	3,730,966	(88,855)	(1,838,003)	(87,448)	(5,019)	(50,220)	(109,855)	(344,609)	335,242	1,542,199
111	East St. Paul	RM	10,262,123	(756,036)	(3,720,181)	(451,559)	(8,449)	(215,612)	-	(721,822)	(14,019)	4,374,445
112	Gimli	RM	7,895,474	(1,069,360)	(3,863,598)	(568,193)	(122,540)	(32,399)	(1,029,363)	(20,081)	5,565,287	6,755,227
113	Hanover	RM	8,118,849	(1,139,091)	(5,361,871)	(277,953)	(8,602)	204,006	(20,307)	(488,190)	172,458	1,199,299
114	La Broquerie	RM	4,764,612	(320,302)	(2,603,310)	(101,636)	(37,932)	(22,870)	(71,917)	(530,413)	1,900,313	2,976,545
115	MacDonald	RM	7,017,330	(361,442)	(3,095,223)	(177,269)	(15,261)	796,389	(1,477,220)	(516,049)	167,037	2,338,292
116	Portage la Prairie	RM	7,358,372	(325,106)	(3,421,289)	(223,625)	(65,217)	(25,118)	(663,903)	(876,940)	406,191	2,163,365
117	Rhineland	M	4,989,599	(534,681)	(2,818,592)	171,938	(105,579)	(79,998)	(105,409)	(195,161)	159,341	1,481,458
118	Ritchot	RM	4,345,445	(546,601)	726,566	16,398	(10,727)	164,311	135,835	(818,767)	3,328,569	7,341,029
119	Rockwood	RM	6,156,103	(596,190)	(3,306,901)	(339,973)	(4,241)	(110,237)	(23,901)	(539,367)	(538,880)	696,413
120	Springfield	RM	13,609,151	(1,239,530)	(5,708,815)	(1,023,180)	(27,685)	559,520	(739,372)	(764,225)	84,443	4,750,307
121	St. Andrews	RM	8,193,024	(1,372,388)	(3,936,019)	(617,102)	(21,674)	(18,088)	(139,486)	(489,283)	(82,092)	1,516,892
122	St. Clements	RM	6,499,174	(1,055,937)	(4,405,017)	(214,243)	(50,485)	31,574	(91,710)	(273,941)	(53,786)	385,629
123	Ste. Anne	RM	2,766,569	(442,296)	(1,319,580)	(100,244)	(53,158)	77,041	(38,338)	(8,507)	-	881,487
124	Stanley	RM	5,014,395	(490,737)	(2,623,167)	154,016	(176,198)	(127,445)	(265,233)	(165,787)	359,003	1,678,847
125	Taché	RM	8,342,320	(606,687)	(3,296,234)	(1,044,417)	(60,924)	102,384	(162,784)	(637,414)	(42,837)	2,593,407
126	The Pas	T	8,153,451	(2,941,592)	(1,589,533)	(382,410)	(32,448)	(5,148)	(519,358)	(1,785,681)	564,392	1,461,673
127	West St. Paul	RM	7,109,445	(589,640)	(1,931,992)	(364,772)	(12,839)	(188,106)	(13,017)	(447,224)	5,406,389	8,968,244
	<b>Cities</b>											
128	Brandon	C	46,081,903	(21,424,440)	(8,838,857)	(1,114,003)	(407,892)	(1,258,604)	(1,372,001)	(7,785,451)	(2,535,085)	1,345,570
129	Dauphin	C	7,666,999	(2,332,745)	(2,175,601)	(350,073)	26,161	(124,741)	(384,223)	(1,993,868)	1,081,480	1,413,389
130	Flin Flon	C	8,444,276	(1,976,980)	(2,395,346)	(475,047)	(60,284)	(38,176)	(76,789)	(2,271,069)	609,850	1,760,435
131	Morden	C	8,727,535	(2,482,001)	(2,189,914)	356,688	(29,841)	3,830	(547,930)	(2,685,290)	592,067	1,745,144
132	Portage la Prairie	C	12,600,512	(4,345,772)	(1,679,194)	252,529	(231,882)	(165,692)	(349,040)	(3,721,159)	7,107,770	9,468,072
133	Selkirk	C	11,943,627	(3,715,599)	(2,948,517)	(540,557)	(176,355)	(11,816)	(356,607)	(2,518,446)	1,590,853	3,266,583
134	Steinbach	C	13,749,398	(3,711,829)	(5,464,651)	(2,998,649)	12,865	(111,476)	715,340	(3,040,288)	1,714,148	864,858
135	Thompson	C	17,889,294	(6,099,185)	(3,777,909)	53,674	(201,494)	54,828	(93,308)	(4,202,538)	4,669,217	8,292,579
136	Winkler	C	15,456,316	(3,770,930)	(3,416,395)	(227,367)	(80,423)	(212,826)	(417,049)	(1,912,623)	562,822	5,981,525
137	Winnipeg	C	207,862,000	(15,087,000)	(63,363,000)	(38,977,000)	(23,650,000)	126,016,000	(8,280,000)	(55,717,000)	122,059,000	250,863,000

**Summary**

	<b>Municipalities (excluding Cities)</b>											
	Populations 5,000 and under		280,892,202	(26,446,478)	(115,834,571)	(12,799,174)	(3,721,361)	(3,112,599)	(11,351,874)	(24,231,681)	45,131,153	128,525,621
	Populations over 5,000		124,326,402	(14,476,471)	(54,112,759)	(5,631,672)	(818,978)	1,059,984	(5,335,338)	(9,623,461)	17,717,051	53,104,759
	<b>Sub-total</b>		<b>405,218,604</b>	<b>(40,922,949)</b>	<b>(169,947,330)</b>	<b>(18,430,846)</b>	<b>(4,540,339)</b>	<b>(2,052,615)</b>	<b>(16,687,212)</b>	<b>(33,855,142)</b>	<b>62,848,204</b>	<b>181,630,380</b>
	<b>Cities (excluding Winnipeg)</b>		<b>142,559,860</b>	<b>(49,859,481)</b>	<b>(32,866,384)</b>	<b>5,042,805</b>	<b>(1,149,145)</b>	<b>(1,864,673)</b>	<b>(2,881,607)</b>	<b>(30,130,732)</b>	<b>15,393,122</b>	<b>34,138,153</b>
	<b>City of Winnipeg</b>		<b>207,862,000</b>	<b>(15,087,000)</b>	<b>(63,363,000)</b>	<b>(38,977,000)</b>	<b>(23,650,000)</b>	<b>126,016,000</b>	<b>(8,280,000)</b>	<b>(55,717,000)</b>	<b>122,059,000</b>	<b>250,863,000</b>
	<b>Total</b>		<b>755,640,464</b>	<b>(105,869,430)</b>	<b>(266,196,714)</b>	<b>(62,450,651)</b>	<b>(29,339,484)</b>	<b>122,098,712</b>	<b>(27,848,819)</b>	<b>(119,702,874)</b>	<b>200,300,326</b>	<b>466,631,533</b>

**CONSOLIDATED STATEMENT OF OPERATIONS - REVENUE AS AT DECEMBER 31, 2017**

#	Municipalities	Type	Education Requisition	Property Taxes (including GIL)									Total Municipal Taxes
				General Municipal (at large)	Municipal Taxes							Grants in Lieu of Taxation	
					LUD	Rural (at large)	Special Services Levies	Debt Charges	Deferred Surplus	Reserves			
<b>Populations 5,000 and under</b>													
1	Alexander	RM	5,486,264	3,698,248	-	-	3,888	43,339	-	249,834	134,562	4,129,871	
2	Alonsa	RM	884,778	234,054	24,165	484,420	60,618	-	-	124,234	102,313	1,029,804	
3	Altona	T	3,644,552	1,817,465	-	-	1,619,026	273,444	-	619,505	66,736	4,396,176	
4	Arborg	T	655,015	824,533	-	-	433	148,883	-	49,143	72,451	1,095,443	
5	Argyle	RM	1,148,394	403,300	138,408	795,123	11,380	24,751	-	183,902	2,595	1,559,459	
6	Armstrong	RM	993,212	1,280,404	-	-	-	-	-	79,002	71,058	1,430,464	
7	Beausejour	T	2,406,557	1,863,641	-	-	313,831	518,258	-	124,974	134,914	2,955,618	
8	Bifrost-Riverton	M	2,051,633	2,345,361	-	-	760,785	62,829	-	-	112,220	3,281,195	
9	Boissevain-Morton	M	2,507,546	2,099,188	-	-	521,728	203,389	-	349,307	78,307	3,251,919	
10	Brenda-Waskada	M	3,863,915	733,697	-	-	1,534,157	136,928	-	-	5,330	2,410,112	
11	Carberry	T	846,421	690,280	-	-	495,997	81,374	13,637	121,704	32,999	1,435,991	
12	Carman	T	1,872,212	2,188,599	-	-	287,082	376,946	-	30,034	43,332	2,925,993	
13	Cartier	RM	4,272,005	1,045,720	181,957	1,375,289	-	210,893	-	437,916	38,845	3,290,620	
14	Cartwright-Roblin	M	825,131	1,274,396	3,440	-	120,410	45,189	-	-	12,440	1,455,875	
15	Churchill	T	751,328	1,084,112	-	-	95,206	84,221	-	2,975	857,125	2,123,639	
16	Clanwilliam-Erickson	M	685,534	941,496	-	-	106,400	30,057	-	-	28,446	1,106,399	
17	Coldwell	RM	867,240	574,972	92,266	343,860	143,640	3,361	-	29,162	48,681	1,235,942	
18	Cornwallis	RM	3,466,261	1,087,803	-	-	64,708	16,144	-	160,047	203,695	1,532,397	
19	Dauphin	RM	2,641,179	2,918,593	-	-	-	96,789	-	501,559	76,093	3,593,034	
20	De Salaberry	RM	4,218,101	873,320	438,252	927,397	194,758	210,433	-	289,464	16,981	2,950,605	
21	Deloraine-Winchester	M	1,536,632	118,059	-	-	2,419,470	22,169	-	-	51,090	2,610,788	
22	Dufferin	RM	3,619,122	2,543,838	-	-	12,642	324,154	-	218,006	28,320	3,126,960	
23	Dunnottar	V	894,444	1,085,922	-	-	596,137	-	-	19,013	5,750	1,706,822	
24	Ellice-Archie	RM	1,833,655	1,708,009	-	-	62,839	-	-	-	37,337	1,808,185	
25	Elton	RM	2,613,158	1,003,483	-	-	4,821	111,066	-	144,214	65,764	1,329,348	
26	Emerson-Franklin	M	3,613,323	1,236,333	426,958	1,578,384	72,648	141,444	-	-	246,375	3,702,142	
27	Ethelbert	M	360,318	284,054	-	263,646	151,092	-	-	-	23,267	722,059	
28	Fisher	RM	1,334,269	560,453	95,448	499,331	-	55,530	-	149,415	70,899	1,431,076	
29	Gilbert Plains	M	1,593,518	2,111,683	-	-	260,445	69,202	-	-	77,535	2,518,865	
30	Gillam	T	176,843	249,935	-	-	-	-	-	-	5,690,763	5,940,698	
31	Glenboro-South Cypress	M	2,468,890	1,313,720	-	-	225,496	17,055	-	-	214,296	1,770,567	
32	Glenella-Lansdowne	M	1,166,357	1,290,382	-	-	88,526	90,992	-	145,976	7,027	1,622,903	
33	Grahamdale	RM	1,065,907	1,123,440	-	-	-	-	-	102,574	175,409	1,401,423	
34	Grand Rapids	T	-	-	-	-	-	-	-	-	-	-	
35	Grandview	M	1,532,871	1,418,402	-	-	1,287,400	43,845	-	-	138,900	2,888,547	
36	Grassland	M	1,897,716	2,152,177	51,911	-	128,312	185,414	-	-	48,147	2,565,961	
37	Grey	RM	3,012,743	1,393,694	403,801	1,526,249	137,468	213,786	-	-	60,999	3,735,997	
38	Hamiota	M	1,723,672	1,251,685	-	-	374,753	24,338	-	263,247	29,998	1,944,021	
39	Harrison Park	M	2,503,294	1,853,930	241,714	-	1,107,307	149,220	-	-	43,255	3,395,426	
40	Headingley	RM	7,088,093	2,704,941	-	-	-	408,955	-	-	315,944	3,429,840	
41	Kelsey	RM	-	-	-	-	-	-	-	-	-	-	
42	Killarney-Turtle Mountain	M	3,501,295	2,002,658	14,046	-	355,174	935,522	-	533,454	52,094	3,892,948	
43	Lac du Bonnet	RM	5,551,828	2,436,026	-	-	-	-	903,202	-	271,030	3,610,258	
44	Lac du Bonnet	T	962,396	881,152	-	-	89,109	181,249	-	103,036	100,198	1,354,744	
45	Lakeshore	RM	1,195,499	1,600,883	22,965	70,998	95,632	115,417	-	-	32,139	1,938,034	
46	Leaf Rapids	T	74,546	475,367	-	-	-	11,118	-	-	279,244	765,729	
47	Lorne	M	3,830,886	575,672	961,701	1,303,259	112,594	123,864	40,308	-	17,822	3,135,220	
48	Louise	M	2,066,674	-	939,365	-	2,055,860	114,596	-	-	34,396	3,144,217	
49	Lynn Lake	T	87,877	590,177	-	-	15,764	-	-	-	147,431	753,372	
50	McCreary	M	667,113	523,015	-	-	393,481	10,483	-	-	33,759	960,738	
51	Melita	T	711,236	747,876	-	-	311,590	159,356	-	36,898	21,169	1,276,889	
52	Mintonas-Bowsman	M	2,116,267	317,992	-	-	1,898,230	-	-	-	54,996	2,271,218	
53	Minnedosa	T	1,811,535	2,162,510	-	-	116,240	-	-	581,530	119,549	2,979,829	
54	Minto-Odanah	RM	1,618,297	1,083,469	-	-	5,792	-	-	305,333	25,102	1,419,696	
55	Montcalm	RM	3,290,426	450,179	196,957	802,007	322,828	-	-	254,047	36,316	2,062,334	
56	Morris	RM	4,793,771	1,504,116	200,049	1,122,789	218,751	528,431	-	390,424	17,776	3,982,336	
57	Morris	T	1,321,253	1,601,469	-	-	467,428	175,012	-	120,092	93,902	2,457,903	
58	Mossey River	M	616,659	32,878	-	525,072	425,270	-	22,842	-	56,993	1,063,055	
59	Mountain	RM	541,340	733,835	104,618	463,407	9,982	47,483	-	67,017	80,009	1,506,351	
60	Mystery Lake	LGD	157,003	-	-	-	-	-	-	-	29,333	29,333	
61	Neepawa	T	2,331,259	3,111,948	-	-	321,990	513,182	-	248,608	119,213	4,314,941	
62	Niverville	T	3,650,482	1,530,717	-	-	963,209	68,007	-	583,267	28,524	3,173,724	
63	Norfolk Treherne	M	1,574,248	2,093,861	-	-	110,135	8,070	-	-	11,438	2,223,504	
64	North Cypress-Langford	M	7,607,889	640,048	-	-	2,278,033	29,339	-	-	601,311	3,548,731	
65	North Norfolk	M	5,096,554	2,327,596	63,786	-	265,340	167,917	-	-	39,015	2,863,654	
66	Oakland-Wawanesa	M	1,969,565	861,424	-	-	657,469	153,875	-	24,883	18,680	1,716,331	
67	Oakview	RM	2,934,239	984,747	172,225	-	1,277,065	72,328	-	-	10,617	2,516,982	
68	Pembina	M	3,680,479	1,689,589	108,258	1,764,560	304,946	177,603	-	-	35,361	4,080,317	
69	Pinawa	LGD	2,346,338	581,615	-	-	365,034	231,702	-	146,235	1,059,663	2,384,249	
70	Piney	RM	1,598,783	986,764	-	-	-	-	-	-	41,259	1,028,023	
71	Pipestone	RM	6,253,204	1,861,965	270,623	-	1,944,466	160,869	-	-	16,047	4,253,970	
72	Powerview-Pine Falls	T	476,491	718,864	-	-	287,415	242,963	-	29,730	50,243	1,329,215	
73	Prairie Lakes	RM	1,745,448	994,428	198,400	-	1,064,721	55,048	49,649	357,556	22,127	2,741,929	
74	Prairie View	M	3,053,113	1,670,113	71,120	-	1,772,831	74,542	-	-	82,512	3,671,118	
75	Reynolds	RM	2,336,377	558,316	-	-	-	-	-	45,649	58,838	662,803	
76	Riding Mountain West	RM	2,052,447	972,329	85,699	-	1,522,645	22,418	-	-	78,663	2,681,754	
77	Riverdale	M	1,552,363	1,513,800	-	-	471,832	301,589	-	-	47,254	2,334,475	
78	Roblin	M	3,292,047	2,672,713	-	-	529,915	204,716	-	-	81,857	3,489,201	

**CONSOLIDATED STATEMENT OF OPERATIONS - REVENUE AS AT DECEMBER 31, 2017**

Net Taxes Added (Cancelled)	Discounts	Business Taxes	User Fees	Permit, Licenses & Fines	Investment Income	Other Revenue	Water & Sewer	Grants Province of Manitoba	Grants Other	Total Revenue	#
29,407	-	-	548,971	168,013	72,359	231,535	247,766	535,588	163,057	6,126,567	1
41,767	-	-	233,844	4,983	11,220	492,537	-	469,464	178,198	2,461,817	2
57,999	-	212,868	1,711,603	34,027	94,588	72,494	5,869,162	906,668	452,862	13,808,447	3
7,622	-	-	321,807	3,826	11,706	117,897	434,351	307,615	188,125	2,488,392	4
13,127	-	-	134,730	10,179	38,726	32,624	148,193	422,643	91,732	2,451,413	5
36,500	-	-	179,904	6,535	50,764	204,442	-	461,564	37,848	2,408,021	6
45,545	-	-	791,647	6,613	50,954	306,386	758,754	1,017,402	356,977	6,289,896	7
60,367	-	-	510,968	259	24,872	245,755	22,307	1,769,341	299,180	6,214,244	8
61,775	-	77,067	506,806	19,573	1,150	159,215	473,588	536,167	132,391	5,219,651	9
189,643	-	-	117,330	130	122,470	178,112	2,516,226	371,787	101,843	6,007,653	10
22,011	-	4,890	409,129	32,669	20,455	243,068	151,201	399,413	198,170	2,916,997	11
93,571	-	1,786	800,756	177,519	32,729	218,921	1,257,103	788,714	738,139	7,035,231	12
31,554	-	875	190,896	36,579	66,953	21,104	2,827,754	189,924	172,351	6,828,610	13
22,781	-	121	801,004	121	38,631	72,807	223,034	256,785	168,756	3,039,915	14
297	-	1,202	1,319,639	16,944	324,898	252,505	1,458,414	1,831,358	44,440	7,373,336	15
23,877	-	-	89,016	18,464	10,533	77,858	201,530	284,341	60,099	1,872,117	16
41,127	-	259	60,400	8,501	10,473	45,432	27,214	280,255	1,082,578	2,792,181	17
73,488	-	-	331,444	129,322	101,918	452,987	39,126	399,676	309,605	3,369,963	18
104,723	-	-	633,488	3,113	48,281	146,856	1,065,029	302,942	551,032	6,448,498	19
88,747	-	-	426,243	66,301	30,382	175,289	313,110	1,763,983	269,662	6,084,322	20
28,244	-	-	274,918	5,474	38,636	531,403	470,078	535,903	151,326	4,646,770	21
61,972	-	-	292,654	36,221	27,603	270,474	1,151,154	472,921	213,032	5,652,991	22
10,540	-	-	105,858	90,144	14,188	141,234	1,289	200,297	184,494	2,454,866	23
34,381	(20,412)	-	125,102	-	33,803	22,597	104,382	230,130	218,316	2,556,484	24
45,017	-	-	162,459	14,506	43,131	82,346	4,433,896	167,388	94,927	6,373,018	25
31,793	(9,468)	-	346,191	17,202	32,212	139,286	2,538,240	763,864	454,227	8,033,689	26
7,717	(5,920)	-	89,372	632	19,778	69,713	143,111	267,053	46,918	1,360,433	27
9,497	-	-	107,829	605	31,504	(26,727)	241,112	379,042	95,593	2,269,531	28
23,831	(29,999)	-	280,586	4,049	56,220	189,186	993,171	208,726	180,061	4,424,696	29
18,963	-	3,805	346,661	14,056	13,471	25,701,458	416,302	335,830	181,410	32,953,691	30
11,814	(2,642)	489	285,867	19,015	25,530	311,048	-	359,406	117,158	2,908,043	31
35,982	-	-	94,395	7,491	11,357	86,336	295,423	208,976	83,705	2,419,758	32
-	-	-	156,041	58,666	44,531	95,667	-	2,059,440	163,691	4,015,441	33
-	-	-	-	-	-	-	-	-	-	-	34
15,208	-	897	381,910	5,704	13,449	88,073	453,799	227,797	96,926	4,172,310	35
11,759	-	-	282,263	5,891	25,269	125,960	262,472	544,968	217,239	4,041,782	36
37,862	(22,964)	-	333,237	21,722	87,390	62,677	2,227,473	880,114	147,551	7,511,059	37
22,518	-	796	300,411	32,236	8,180	83,473	215,449	320,681	170,749	3,098,514	38
59,652	-	-	395,039	20,763	90,774	140,078	1,156,503	400,519	125,751	5,784,505	39
551,535	-	-	447,253	253,209	138,693	461,632	2,020,050	893,481	616,216	8,811,909	40
-	-	-	-	-	-	-	-	-	-	-	41
61,913	-	-	827,806	33,131	35,521	228,330	1,661,200	1,123,188	275,562	8,139,599	42
84,188	-	-	488,728	561	87,479	648,325	35,857	418,069	203,464	5,576,929	43
17,251	-	-	30,588	34,443	44,383	47,981	559,870	201,242	248,607	2,539,109	44
13,775	(11,655)	-	195,567	1,897	11,035	247,119	24,702	210,180	257,978	2,888,632	45
6,367	-	-	191,764	1,362	18,880	220,945	187,745	28,935	66,789	1,488,516	46
54,123	-	-	897,680	21,763	24,001	320,094	643,631	208,932	403,038	5,708,482	47
47,525	-	-	390,891	6,237	78,000	329,183	548,047	394,289	268,141	5,206,530	48
-	(2,936)	560	95,760	1,570	8,309	230,069	474,900	68,870	36,842	1,667,316	49
3,696	-	473	66,924	1,581	6,525	56,915	177,191	214,296	57,621	1,545,960	50
1,423	-	1,542	179,431	1,114	13,871	248,380	3,678,840	289,280	133,036	5,823,806	51
14,886	-	296	371,213	4,844	11,748	82,270	208,694	3,249,645	253,147	6,467,961	52
29,467	-	-	677,698	69,365	74,511	86,588	1,507,855	645,225	327,504	6,398,042	53
19,085	-	-	190,342	17,922	49,491	56,770	235,501	252,748	199,553	2,441,108	54
3,073	-	191,652	348,232	77,633	37,199	432,056	1,298,926	203,727	102,266	4,757,098	55
93,431	-	-	395,887	31,158	67,589	1,024,635	1,662,440	482,304	195,989	7,935,769	56
(9,207)	-	-	534,823	20,186	12,715	226,144	1,037,591	412,051	180,497	4,872,703	57
16,827	(11,468)	333	120,804	1,753	36,953	84,943	188,944	296,711	198,355	1,997,210	58
19,777	(25,291)	4,860	247,212	3,280	36,944	51,393	162,960	502,606	169,836	2,679,928	59
-	-	10,918	-	-	8,995	723	-	-	-	49,969	60
157,744	-	-	529,997	39,676	124,626	104,377	2,013,493	1,407,359	447,358	9,139,571	61
150,073	-	-	616,454	71,400	102,663	745,998	2,341,199	1,316,003	289,977	8,807,491	62
43,693	-	-	281,462	14,066	37,031	186,078	289,040	793,221	173,528	4,041,623	63
72,039	-	-	530,626	28,365	103,341	218,988	107,618	427,882	223,058	5,260,648	64
114,703	-	-	505,405	37,904	79,604	227,908	966,707	703,711	205,639	5,705,235	65
25,946	-	-	189,809	4,610	14,923	35,855	183,991	110,832	107,464	2,389,761	66
19,692	-	-	201,341	26,192	44,217	188,039	364,150	524,962	159,809	4,045,384	67
31,936	-	476	106,539	495	29,334	278,013	487,171	509,948	145,557	5,669,786	68
7,308	-	-	447,479	21,426	21,892	427,337	440,176	326,776	171,575	4,248,218	69
32,086	-	-	82,554	11,704	36,441	154,559	-	502,253	148,209	1,995,829	70
351,278	-	78,122	596,578	12,436	215,020	1,991,689	3,009,852	860,718	156,591	11,526,254	71
42,440	-	-	252,707	26,624	15,775	129,518	442,964	333,315	98,558	2,671,116	72
40,898	-	-	197,295	13,768	9,948	233,535	127,318	293,647	131,546	3,789,884	73
30,671	-	598	515,271	48,500	103,097	521,173	355,846	1,113,753	208,113	6,568,140	74
22,349	-	-	86,932	-	54,497	16,140	-	295,106	206,597	1,344,424	75
41,093	-	-	99,518	17,773	34,302	77,956	216,793	451,959	85,046	3,706,194	76
44,086	(3,736)	2,186	337,186	15,537	29,138	151,765	1,502,173	365,564	135,089	4,913,463	77
92,149	(29,151)	1,778	667,104	57,827	32,406	262,464	602,976	858,549	199,821	6,235,124	78



**CONSOLIDATED STATEMENT OF OPERATIONS - REVENUE AS AT DECEMBER 31, 2017**

#	Municipalities	Type	Education Requisition	Property Taxes (including GIL)									Total Municipal Taxes
				Municipal Taxes									
				General Municipal (at large)	LUD	Rural (at large)	Special Services Levies	Debt Charges	Deferred Surplus	Reserves	Grants in Lieu of Taxation		
79	Roland	RM	2,108,786	1,033,751	-	-	60,280	32,881	-	-	153,682	12,662	1,293,256
80	Rosedale	RM	1,213,225	267,738	32,816	628,504	42,890	-	-	77,397	-	38,230	1,087,575
81	Rosburn	M	653,261	685,690	-	-	504,647	24,342	-	-	-	24,613	1,239,292
82	Rosser	RM	5,875,454	1,724,733	-	-	-	367,434	-	-	235,798	164,148	2,492,113
83	Russell-Binscarth	M	1,901,891	2,412,295	348,582	-	262,950	24,497	-	-	-	117,484	3,165,808
84	Sifton	RM	1,565,081	885,047	204,115	836,029	-	-	-	-	-	55,491	1,980,682
85	Snow Lake	T	1,088,479	1,192,302	-	-	-	-	-	44,506	-	802,857	2,175,904
86	Souris-Glenwood	M	2,559,523	899,168	-	-	1,792,038	25,869	-	-	-	69,947	2,787,022
87	St. François Xavier	RM	1,498,074	875,781	-	-	-	107,641	-	-	133,887	8,815	1,126,124
88	St. Laurent	RM	825,858	1,081,606	-	-	30,110	29,948	-	-	38,813	38,498	1,218,975
89	St. Pierre-Jolys	V	572,216	572,216	-	-	351,498	45,211	-	-	-	33,146	1,002,527
90	Ste. Anne	T	1,096,253	370,152	-	-	1,151,533	177,663	-	-	-	32,127	1,731,475
91	Ste. Rose	M	1,075,677	992,617	-	-	440,145	26,429	-	-	87,907	44,352	1,591,450
92	Stonewall	T	4,188,989	2,214,368	-	-	198,207	232,792	-	-	371,874	30,518	3,047,759
93	Stuartburn	RM	976,423	689,899	-	-	-	116,036	-	-	72,830	18,993	897,758
94	Swan River	T	2,799,263	1,294,628	-	-	2,067,133	518,273	-	-	146,295	196,690	4,223,019
95	Swan Valley West	M	3,145,669	2,032,020	190,656	592,485	-	52,058	-	-	-	49,234	2,916,453
96	Teulon	T	725,434	655,289	-	-	39,830	37,584	-	-	-	14,452	747,155
97	Thompson	RM	1,488,559	633,880	70,326	678,184	21,979	66,991	-	179,929	-	2,955	1,654,244
98	Two Borders	M	4,492,564	1,149,936	138,553	-	3,080,062	58,649	-	-	-	43,871	4,471,071
99	Victoria	RM	929,460	716,014	263,554	582,423	96,968	24,765	-	-	217,270	10,167	1,911,161
100	Victoria Beach	RM	2,125,889	1,822,742	-	-	-	184,189	-	-	99,856	3,908	2,110,695
101	Virden	T	2,008,677	3,098,445	-	-	75,686	423,756	-	-	37,002	112,542	3,747,431
102	Wallace-Woodworth	RM	4,525,014	5,383,556	178,586	-	-	423,241	-	-	-	161,727	6,147,110
103	West Interlake	RM	1,486,467	452,463	212,099.00	-	1,153,723	-	21,372	-	-	132,520	1,972,177
104	Westlake-Gladstone	M	2,975,116	2,564,305	46,295	-	-	197,191	-	-	1,045,690	89,868	3,943,349
105	Whitehead	RM	2,028,212	426,115	44,001	719,769	151,700	103,379	-	-	152,091	39,261	1,636,316
106	Whittemouth	RM	1,110,207	1,200,270	-	-	-	117,521	-	-	89,043	141,879	1,548,713
107	Winnipeg Beach	T	1,119,277	1,483,510	-	-	-	174,274	-	-	7,593	18,866	1,684,243
108	Woodlands	RM	2,947,349	1,142,499	156,749	1,338,004	28,671	77,601	-	-	544,549	51,070	3,339,143
109	Yellowhead	RM	1,691,042	2,776,885	-	-	183,909	105,659	-	-	-	51,278	3,117,731
<b>Population over 5,000</b>													
110	Brokenhead	RM	3,994,660	911,405	385,870	1,475,538	174,395	470,565	-	-	589,807	55,009	4,062,589
111	East St. Paul	RM	11,397,344	3,866,535	-	-	2,826,822	486,929	-	-	-	84,342	7,264,628
112	Gimli	RM	6,243,665	6,183,018	-	-	-	1,528,582	-	-	153,083	110,751	7,975,434
113	Hanover	RM	11,120,225	1,017,868	965,493	-	4,127,087	1,095,261	-	-	773,175	116,052	8,094,936
114	La Broquerie	RM	3,785,943	1,348,331	436,593	1,218,153	-	774,650	-	-	151,130	92,715	4,021,572
115	MacDonald	RM	13,170,240	6,154,914	-	-	35,076	449,004	-	-	-	76,278	6,715,272
116	Portage la Prairie	RM	12,376,352	3,485,594	120,955	2,346,920	111,276	780,093	-	-	859,914	109,610	7,814,362
117	Rhineland	M	8,027,180	1,771,387	516,276	1,821,290	292,472	262,051	-	-	-	55,578	4,719,054
118	Ritcho	RM	7,252,932	2,938,570	-	-	465,719	586,159	-	-	197,572	48,733	4,236,753
119	Rockwood	RM	7,251,006	2,777,729	-	-	193,440	81,193	-	-	824,771	325,715	4,202,848
120	Springfield	RM	20,098,726	10,795,936	-	-	-	1,154,851	-	-	-	412,507	12,363,294
121	St. Andrews	RM	11,857,516	7,704,620	-	-	-	-	-	-	-	131,241	7,835,861
122	St. Clements	RM	10,963,010	5,764,149	-	-	-	647,055	-	-	720,609	210,351	7,342,164
123	Ste. Anne	RM	4,530,212	518,114	143,112	1,503,002	15,212	63,725	-	-	235,875	28,132	2,507,172
124	Stanley	RM	8,827,096	3,480,575	-	-	620,660	601,881	-	-	562,156	54,377	5,319,649
125	Taché	RM	8,696,093	2,303,425	976,315	1,997,977	298,297	378,787	-	-	515,062	72,280	6,542,143
126	The Pas	T	3,966,293	5,125,672	-	-	-	633,963	-	-	-	865,177	6,624,812
127	West St. Paul	RM	7,381,192	3,140,673	-	-	45,738	557,285	-	-	108,002	54,780	3,906,478
<b>Cities</b>													
128	Brandon	C	47,219,614	29,920,577	-	-	214,047	3,384,944	-	-	6,433,075	2,285,502	42,238,145
129	Dauphin	C	5,551,668	5,350,451	-	-	-	38,745	-	-	330,146	372,384	6,091,726
130	Flin Flon	C	4,688,865	1,697,088	-	-	2,089,332	993,217	-	-	501,629	4,997,531	10,278,797
131	Morden	C	7,066,942	3,518,141	-	-	2,817,878	1,013,886	-	-	243,256	245,953	7,839,114
132	Portage la Prairie	C	8,930,749	7,409,158	-	-	146,756	1,471,579	-	-	1,407,247	852,589	11,287,329
133	Selkirk	C	8,804,564	7,857,871	-	-	-	726,507	-	-	890,601	1,224,721	10,699,700
134	Steinbach	C	16,438,714	5,723,193	-	-	4,760,168	2,859,805	-	-	1,112,127	164,338	14,619,631
135	Thompson	C	11,884,172	7,694,554	-	-	499,472	1,587,708	-	-	17,809	5,574,483	15,374,026
136	Winkler	C	12,351,272	4,177,740	-	-	5,239,629	437,164	-	-	-	84,351	9,938,884
137	Winnipeg	C	667,369,137	536,376,000	-	-	-	63,120,000	-	-	33,550,000	23,319,000	656,365,000

**Summary**

<b>Municipalities (excluding Cities)</b>												
Populations 5,000 and under		235,386,718	139,603,809	7,394,464	19,221,189	46,144,169	13,107,174	1,051,010	-	11,958,978	15,988,247	254,469,040
Populations over 5,000		160,939,685	69,288,515	3,544,614	10,362,880	9,206,194	10,552,034	-	-	5,691,156	2,903,628	111,549,021
<b>Sub-total</b>		<b>396,326,403</b>	<b>208,892,324</b>	<b>10,939,078</b>	<b>29,584,069</b>	<b>55,350,363</b>	<b>23,659,208</b>	<b>1,051,010</b>	<b>-</b>	<b>17,650,134</b>	<b>18,891,875</b>	<b>366,018,061</b>
<b>Cities (excluding Winnipeg)</b>		<b>122,936,560</b>	<b>73,348,773</b>	<b>-</b>	<b>-</b>	<b>15,767,282</b>	<b>12,513,555</b>	<b>-</b>	<b>-</b>	<b>10,935,890</b>	<b>15,801,852</b>	<b>128,367,352</b>
<b>City of Winnipeg</b>		<b>667,369,137</b>	<b>536,376,000</b>	<b>-</b>	<b>-</b>	<b>-</b>	<b>63,120,000</b>	<b>-</b>	<b>-</b>	<b>33,550,000</b>	<b>23,319,000</b>	<b>656,365,000</b>
<b>Total</b>		<b>1,186,632,100</b>	<b>818,617,097</b>	<b>10,939,078</b>	<b>29,584,069</b>	<b>71,117,645</b>	<b>99,292,763</b>	<b>1,051,010</b>	<b>-</b>	<b>62,136,024</b>	<b>58,012,727</b>	<b>1,150,750,413</b>



**CONSOLIDATED STATEMENT OF OPERATIONS - REVENUE AS AT DECEMBER 31, 2017**

Net Taxes Added (Cancelled)	Discounts	Business Taxes	User Fees	Permit, Licenses & Fines	Investment Income	Other Revenue	Water & Sewer	Grants Province of Manitoba	Grants Other	Total Revenue	#
11,867	-	-	25,062	4,640	28,268	(19,011)	298,122	71,834	57,833	1,771,871	79
20,136	-	-	87,532	27,222	38,828	527,100	1,935,370	189,528	7,268	3,920,559	80
11,424	-	-	190,612	14,027	11,847	65,760	198,939	934,471	74,468	2,740,840	81
334,929	-	-	718,660	110,458	76,528	3,090	778,940	116,705	170,529	4,801,952	82
63,613	-	-	792,236	46,216	27,027	191,773	8,151,529	782,336	471,142	13,691,680	83
30,922	-	-	153,748	15,032	18,348	269,944	77,410	140,224	147,689	2,833,999	84
2,271	-	-	289,446	40,139	17,273	95,636	496,604	95,500	252,711	3,465,484	85
57,275	-	4,160	1,250,239	26,210	33,143	366,358	546,747	3,994,381	204,145	9,269,680	86
44,605	-	-	126,809	16,719	46,550	54,405	813,755	85,010	70,281	2,384,258	87
26,760	-	-	45,136	70	6,429	129,373	-	89,618	97,770	1,614,131	88
15,252	-	-	182,164	19,867	4,747	238,304	831,792	324,150	179,505	2,798,308	89
103,960	-	-	528,480	142,765	25,461	156,790	55,342	814,386	245,007	3,803,666	90
9,487	(23,029)	-	373,165	16,525	19,953	139,728	352,122	489,979	135,642	3,105,022	91
96,959	-	8,754	1,036,417	147,747	44,053	1,651,956	820,260	2,389,953	449,406	9,693,264	92
37,417	-	-	77,763	184,656	19,833	13,754	650	545,125	176,172	1,953,128	93
36,307	-	75,026	1,089,064	56,244	38,280	131,562	1,333,496	2,349,551	1,657,727	10,990,276	94
44,928	-	269	174,995	8,282	24,520	154,119	108,798	329,675	242,996	4,005,035	95
19,576	-	1,562	348,094	6,121	21,459	596,134	75,338	325,182	207,982	2,348,603	96
19,647	-	-	97,350	10,477	17,921	122,714	327,542	213,798	94,695	2,648,388	97
161,812	-	-	220,894	143	11,248	126,109	1,697,221	6,032,689	290,557	13,011,744	98
12,645	(7,136)	-	238,243	15,209	52,324	59,830	343,040	170,182	203,379	2,998,877	99
4,771	-	-	318,441	24,490	12,645	46,540	161,482	99,399	20,444	2,798,907	100
181,261	-	5,260	2,484,226	60,962	122,677	283,937	4,297,948	794,607	725,130	12,703,439	101
474,069	(63,606)	402	2,359,901	28,317	208,121	422,408	1,374,937	1,287,080	1,020,801	13,259,540	102
2,683	-	-	168,643	12,392	37,576	136,855	67,137	383,003	247,432	3,027,898	103
92,092	-	732	643,439	82,041	31,123	142,246	969,637	634,441	249,171	6,798,271	104
62,828	(7,304)	-	127,782	10,290	24,293	54,323	2,094,138	212,256	134,544	4,349,666	105
6,794	-	-	119,278	1,520	19,171	30,510	416,027	243,095	135,561	2,520,669	106
12,994	-	-	162,840	19,742	52,044	62,345	483,749	377,663	22,457	2,878,077	107
241,316	-	78	495,186	75,529	40,089	538,153	683,476	314,187	306,498	6,033,655	108
8,610	-	1,021	460,011	53,453	25,569	429,490	3,267,801	592,008	276,181	8,231,875	109
62,314	-	-	408,289	57,657	29,706	293,467	727,747	603,885	357,779	6,603,433	110
203,462	-	100,079	2,044,154	352,664	208,873	219,646	2,433,414	2,328,727	649,583	15,805,230	111
297,612	-	132,992	2,383,473	127,947	179,408	394,250	6,888,640	1,123,652	388,665	19,892,073	112
420,962	-	-	711,751	456,630	156,738	279,558	980,045	1,672,931	1,127,216	13,900,767	113
160,328	-	-	284,986	129,397	40,922	717,848	1,981,820	993,752	309,239	8,639,864	114
646,533	(37,665)	-	1,253,430	180,373	346,699	377,254	3,439,074	1,590,476	510,412	15,021,858	115
166,894	-	1,567	739,253	116,201	143,909	475,838	2,289,805	2,015,458	1,134,236	14,897,523	116
84,050	-	140,181	442,723	61,829	127,708	849,658	2,071,137	435,333	472,802	9,404,475	117
631,937	-	-	3,198,379	73,397	154,059	3,154,987	3,856,734	830,078	383,040	16,519,364	118
87,501	-	230	692,932	1,246,617	135,348	150,245	1,549,205	729,557	740,428	9,534,911	119
1,010,065	-	232,196	2,112,589	903,290	348,181	501,968	1,218,343	2,012,873	1,090,506	21,793,305	120
251,710	-	-	2,122,584	31,080	110,536	646,445	8,495	1,372,137	801,606	13,180,454	121
141,696	-	4,074	1,436,477	367,802	72,170	336,725	440,190	1,179,880	713,752	12,034,930	122
176,130	-	-	258,649	76,279	56,557	75,280	-	571,795	256,147	3,978,009	123
178,977	-	-	860,722	14,083	106,311	88,896	1,639,133	727,848	547,472	9,483,091	124
149,237	-	-	1,149,017	175,124	127,069	1,330,785	1,042,162	1,229,961	684,427	12,429,925	125
34,102	-	12,946	2,604,921	138,812	63,354	747,400	1,848,937	1,196,492	2,342,459	15,614,235	126
184,016	-	57,563	3,421,973	638,805	89,354	286,260	6,419,053	743,495	324,598	16,071,595	127
1,242,795	-	119,808	18,777,245	2,666,193	1,498,006	790,878	22,128,548	19,393,710	6,006,849	114,862,177	128
124,620	-	20,517	1,966,683	192,402	273,306	568,536	3,719,757	2,009,431	794,770	15,761,748	129
8,757	-	194,222	834,251	1,196,099	43,940	673,731	3,207,136	1,490,880	363,672	18,291,485	130
285,339	-	-	2,071,610	209,597	145,894	1,489,797	2,584,717	2,244,954	259,062	17,130,084	131
343,348	-	-	3,234,039	501,052	581,083	564,810	14,472,175	3,581,327	1,620,446	36,185,609	132
104,365	-	295,481	2,114,021	357,891	328,694	381,806	3,920,029	3,126,480	1,084,970	22,413,437	133
563,039	-	157,505	5,585,115	669,462	316,178	1,096,228	3,468,679	4,355,697	1,248,787	32,080,321	134
137,259	-	472,914	6,631,557	379,165	62,736	1,278,410	8,707,234	4,140,394	774,033	37,957,728	135
415,535	-	79,526	4,066,159	125,508	349,895	1,915,859	4,830,584	2,329,778	763,130	24,814,858	136
-	-	55,844,000	224,034,000	71,430,000	30,486,000	155,647,000	297,703,000	277,299,000	73,959,000	1,842,767,000	137

6,111,207	(276,717)	696,113	42,827,134	3,406,865	4,829,533	50,210,228	95,963,476	68,572,038	24,603,218	551,412,135	
4,887,526	(37,665)	681,828	26,126,302	5,147,987	2,496,902	10,926,510	38,833,934	21,358,330	12,834,367	234,805,039	
<b>10,998,733</b>	<b>(314,382)</b>	<b>1,377,941</b>	<b>68,953,436</b>	<b>8,554,852</b>	<b>7,326,435</b>	<b>61,136,738</b>	<b>134,797,410</b>	<b>89,930,368</b>	<b>37,437,585</b>	<b>786,217,174</b>	
3,225,057	-	1,339,973	45,280,680	6,297,369	3,599,732	8,760,055	67,038,859	42,672,651	12,915,719	319,497,448	
-	-	55,844,000	224,034,000	71,430,000	30,486,000	155,647,000	297,703,000	277,299,000	73,959,000	1,842,767,000	
<b>14,223,790</b>	<b>(314,382)</b>	<b>58,561,914</b>	<b>338,268,116</b>	<b>86,282,221</b>	<b>41,412,167</b>	<b>225,543,793</b>	<b>499,539,269</b>	<b>409,902,019</b>	<b>124,312,304</b>	<b>2,948,481,622</b>	

**CONSOLIDATED STATEMENT OF OPERATIONS - EXPENSES AS AT DECEMBER 31, 2017**

#	Municipalities	Type	General Government Services				Protective Services				
			Legislative	General Administrative	Other	Total General Government Services	Police	Fire	Emergency Measures	Other	Total Protective Services
	<b>Populations 5,000 and under</b>										
1	Alexander	RM	170,129	1,010,005	-	1,180,134	152,489	467,746	16,124	66,029	702,388
2	Alonsa	RM	86,244	275,837	1,450	363,531	-	117,537	5,000	95,265	217,802
3	Altona	T	145,813	532,819	274,307	952,939	1,063,933	311,832	32,708	168,225	1,576,698
4	Arborg	T	22,881	188,683	63,194	274,758	149,794	89,796	7,490	20,586	267,666
5	Argyle	RM	34,170	249,754	75,757	359,681	-	77,601	152,995	347	230,943
6	Armstrong	RM	81,606	245,111	107,211	433,928	-	108,456	41,671	10,335	160,462
7	Beausejour	T	86,350	428,968	170,380	685,698	532,101	226,770	25,765	73,290	857,926
8	Bifrost-Riverton	M	122,510	406,921	100,006	629,437	-	194,688	-	2,000	196,688
9	Boissevain-Morton	M	175,105	388,685	251,310	815,100	288,274	144,804	9,436	7,136	449,650
10	Brenda-Waskada	M	64,736	668,231	21,229	754,196	-	50,079	248,032	75,907	374,018
11	Carberry	T	57,097	209,332	47,309	313,738	204,320	180,897	10,545	3,978	399,740
12	Carman	T	101,672	296,996	177,022	575,690	397,701	299,566	1,252	7,436	705,955
13	Cartier	RM	121,492	559,529	14,054	695,075	-	178,489	21,377	127,029	326,895
14	Cartwright-Roblin	M	60,785	375,854	85,724	522,363	-	40,401	2,336	190,340	233,077
15	Churchill	T	45,430	560,319	2,601,733	3,207,482	-	110,474	9,188	11,820	131,482
16	Clanwilliam-Erickson	M	42,842	248,046	44,092	334,980	-	108,946	3,489	5,508	117,943
17	Coldwell	RM	62,934	243,521	-	306,455	-	63,449	22,667	5,921	92,037
18	Cornwallis	RM	56,045	316,905	81,429	454,379	107,823	207,196	70,284	17,374	402,677
19	Dauphin	RM	90,872	769,876	69,450	930,198	-	217,327	3,545	18,442	239,314
20	De Salaberry	RM	134,091	469,700	135,405	739,196	-	160,565	24,992	92,070	277,627
21	Deloraine-Winchester	M	96,680	385,645	104,118	586,443	149,794	82,849	13,208	85,309	331,160
22	Dufferin	RM	112,386	197,216	697,390	1,006,992	-	128,161	47,457	2,497	178,115
23	Dunnottar	V	69,546	302,004	25,126	396,676	-	38,943	1,929	41,470	82,342
24	Ellice-Archie	RM	93,604	436,023	46,079	575,706	-	64,865	4,053	23,310	92,228
25	Elton	RM	98,632	257,698	21,320	377,650	-	65,020	225	1,417	66,662
26	Emerson-Franklin	M	176,143	469,804	247,155	893,102	-	316,315	70,388	59,533	446,236
27	Ethelbert	M	47,239	301,893	5,430	354,562	-	71,309	2,609	11,577	85,495
28	Fisher	RM	80,187	353,796	-	433,983	-	142,052	1,000	28,013	171,065
29	Gilbert Plains	M	102,858	512,812	17,063	632,733	149,794	81,075	8,638	327,362	566,869
30	Gillam	T	91,942	357,237	958,577	1,407,756	906,019	105,451	208,630	182,318	1,402,418
31	Glenboro-South Cypress	M	134,229	348,425	149,019	631,673	1,497	124,130	7,369	3,885	136,881
32	Glenella-Lansdowne	M	75,836	280,304	3,744	359,884	-	52,149	9,561	19,633	81,343
33	Grahamdale	RM	88,415	298,215	137,368	523,998	-	165,867	19,034	-	184,901
34	Grand Rapids	T	-	-	-	-	-	-	-	-	-
35	Grandview	M	105,812	483,094	98,354	687,260	149,794	115,253	6,390	19,674	291,111
36	Grassland	M	114,237	457,149	95,986	667,372	-	113,719	13,846	-	127,565
37	Grey	RM	99,134	875,975	65,468	1,040,577	-	200,569	-	51,868	252,437
38	Hamiota	M	86,343	369,513	79,465	535,321	149,794	112,155	4,912	2,216	269,077
39	Harrison Park	M	108,076	756,346	25,437	889,859	-	171,686	12,713	28,940	213,339
40	Headingley	RM	69,791	1,100,245	132,518	1,302,554	-	319,291	27,872	4,800	351,963
41	Kelsey	RM	-	-	-	-	-	-	-	-	-
42	Killamey-Turtle Mountain	M	134,362	385,588	108,984	628,934	402,582	173,577	213,362	20,759	810,280
43	Lac du Bonnet	RM	107,165	402,290	530,330	1,039,785	82,807	211,254	26,610	51,087	371,758
44	Lac du Bonnet	T	46,975	358,566	206,101	611,642	149,794	117,620	11,163	47,075	325,652
45	Lakeshore	RM	80,142	465,525	24,774	570,441	-	83,780	6,975	46,647	137,402
46	Leaf Rapids	T	33,165	298,630	62,375	394,170	14,754	27,317	2,708	31,491	76,270
47	Lorne	M	131,452	578,177	60,702	770,331	-	233,229	30,865	-	264,094
48	Louise	M	95,170	457,650	27,238	580,058	-	98,141	10,724	9,822	118,687
49	Lynn Lake	T	10,839	295,632	34,708	341,179	-	38,568	-	38,008	76,576
50	McCreary	M	51,000	142,251	50,977	244,228	-	38,234	5,954	4,301	48,489
51	Melita	T	51,166	178,142	153,260	382,568	150,000	81,253	204,968	-	436,221
52	Minitonas-Bowsman	M	82,173	325,205	141,105	548,483	-	89,162	15,031	12,520	116,713
53	Minnedosa	T	99,667	411,552	146,730	657,949	426,534	158,535	23,790	11,831	620,690
54	Minto-Odanah	RM	64,791	254,225	17,150	336,166	-	52,831	6,431	-	59,262
55	Montcalm	RM	57,268	360,916	144,200	562,384	-	165,424	7,213	26,894	199,531
56	Morris	RM	117,043	519,082	189,402	825,527	-	289,288	187,390	129,674	606,352
57	Morris	T	89,504	421,606	178,811	689,921	204,519	112,489	23,751	115,414	456,173
58	Mossey River	M	51,382	290,534	11,634	353,550	-	93,501	7,161	53,548	154,210
59	Mountain	RM	126,651	359,023	14,709	500,383	-	97,307	4,623	21,842	123,772
60	Mystery Lake	LGD	33,097	-	-	33,097	-	-	-	-	-
61	Neepawa	T	64,703	629,426	232,898	927,027	615,961	146,609	123,482	33,970	920,022
62	Niverville	T	78,508	838,029	40,303	956,840	234,245	254,128	12,080	34,676	535,129
63	Norfolk Treherne	M	59,694	634,450	-	694,144	-	143,337	9,839	-	153,176
64	North Cypress-Langford	M	106,302	369,261	164,435	639,998	4,288	162,938	14,583	1,921	183,730
65	North Norfolk	M	112,595	457,023	204,781	774,399	149,794	149,319	20,015	68,173	387,301
66	Oakland-Wawanesa	M	47,604	365,949	48,161	461,714	-	136,705	6,777	94,095	237,577
67	Oakview	RM	86,298	400,249	792	487,339	-	162,046	6,883	977	169,906
68	Pembina	M	119,344	445,670	139,048	704,062	149,794	148,703	16,392	102,908	417,797
69	Pinawa	LGD	99,493	539,144	75,282	713,919	126,194	130,431	20,916	23,299	300,840
70	Piney	RM	61,153	362,332	-	423,485	172	248,261	9,984	27,142	285,559
71	Pipestone	RM	146,189	558,477	282,252	986,918	-	185,972	65,765	153,821	405,558
72	Powerview-Pine Falls	T	42,950	297,697	19,875	360,522	149,794	93,425	6,150	22,914	272,283
73	Prairie Lakes	RM	96,673	474,144	332,158	902,975	-	150,650	163,999	1,050	315,699
74	Prairie View	M	111,271	791,020	45,506	947,797	-	168,896	35,340	55,304	259,540
75	Reynolds	RM	60,035	250,285	87,839	398,159	-	191,709	3,727	6,460	201,896
76	Riding Mountain West	RM	153,034	588,940	19,031	761,005	-	117,041	7,555	22,804	147,400
77	Riverdale	M	81,047	492,580	32,378	606,005	364,227	59,601	10,470	69,576	503,874
78	Roblin	M	137,536	686,632	18,598	842,766	248,617	217,582	12,888	94,826	573,913

**CONSOLIDATED STATEMENT OF OPERATIONS - EXPENSES AS AT DECEMBER 31, 2017**

Transportation Services					Environmental Health Services	Public Health & Welfare Services	Regional Planning & Development	Resource Conservation & Industrial Development	Recreation & Cultural Services	Water & Sewer	Total Expenses	#
Roads, Streets & Bridges	Air Transport	Public Transit	Other	Total Transportation Services								
1,993,428	-	-	-	1,993,428	459,744	36,683	200,305	-	274,925	106,673	4,954,280	1
975,788	-	-	4,704	980,492	141,587	14,162	24,389	246,626	21,287	-	2,009,876	2
1,419,526	2,856	-	3,830	1,426,212	701,943	173,859	36,844	402,722	2,049,651	2,485,823	9,806,691	3
422,797	-	-	-	422,797	151,047	147,360	18,911	101,664	481,098	468,603	2,333,904	4
1,024,098	-	17,468	-	1,041,566	86,503	4,960	57,247	110,170	133,556	173,836	2,198,462	5
1,104,173	-	-	-	1,104,173	173,622	10,720	26,047	150,018	1,501	-	2,060,471	6
2,307,999	-	-	-	2,307,999	319,569	12,820	140,219	147,731	1,172,010	974,962	6,618,934	7
2,158,058	-	-	-	2,158,058	256,181	25,237	63,267	246,200	683,894	107,795	4,366,757	8
1,655,568	-	27,910	-	1,683,478	419,250	69,378	73,685	305,617	868,773	588,718	5,273,649	9
1,182,927	-	-	-	1,182,927	111,538	50,383	5,988	69,468	231,133	632,032	3,411,683	10
642,284	-	36,588	-	678,872	255,691	87,935	49,180	33,798	694,523	121,031	2,634,508	11
1,247,296	8,879	20,000	-	1,276,175	553,072	241,577	99,438	174,444	1,361,145	1,341,535	6,329,031	12
1,579,753	-	-	-	1,579,753	165,719	48,152	15,015	133,629	136,989	1,309,021	4,410,248	13
1,329,742	-	-	-	1,329,742	152,041	27,103	60,284	65,823	434,038	160,910	2,985,381	14
1,636,401	-	-	-	1,636,401	403,594	18,133	-	76,062	246,204	1,460,561	7,179,919	15
551,483	2,295	66,877	-	620,655	107,340	4,401	18,040	18,675	149,424	257,607	1,629,065	16
604,203	-	26,773	-	630,976	280,892	10,123	86,584	76,593	173,661	31,845	1,689,166	17
1,223,840	-	-	-	1,223,840	314,539	8,062	219,940	61,709	804	44,344	2,730,294	18
2,362,005	-	-	-	2,362,005	96,181	245,931	27,580	179,713	1,026,124	147,753	5,254,799	19
1,265,993	-	-	271,522	1,537,515	379,166	10,562	12,848	256,950	323,644	484,488	4,021,996	20
1,643,505	36,028	76,586	-	1,756,119	64,510	80,856	12,357	207,621	565,498	567,172	4,171,736	21
1,476,614	-	-	-	1,476,614	14,237	226,580	-	299,763	729,269	1,153,100	5,084,670	22
387,817	-	-	45,910	433,727	169,014	10,937	132,115	106,014	293,205	576,644	2,200,674	23
1,345,765	-	-	2,839	1,348,604	92,483	28,219	65,318	64,455	66,080	134,917	2,468,010	24
647,507	-	-	-	647,507	158,148	1,653	82,666	44,204	15,121	631,145	2,024,756	25
2,206,993	-	-	-	2,206,993	249,404	227,086	25,869	79,475	251,329	886,635	5,266,129	26
562,890	-	-	-	562,890	67,204	17,889	22,963	42,583	30,756	75,028	1,259,370	27
1,103,095	-	31,150	-	1,134,245	153,513	15,963	14,578	153,093	19,865	273,174	2,369,479	28
1,375,190	-	-	-	1,375,190	326,567	52,037	40,028	113,453	330,248	1,361,848	4,798,973	29
2,230,355	173,482	-	210,959	2,614,796	37,539	7,700	8,562	-	1,484,275	1,237,438	8,200,484	30
1,003,710	3,379	-	-	1,007,089	171,283	60,755	93,124	160,936	322,143	216,836	2,800,720	31
1,072,935	-	-	85,207	1,158,142	84,143	16,216	32,867	58,604	155,084	510,096	2,456,379	32
1,139,569	-	-	-	1,139,569	151,382	15,197	-	66,745	17,082	-	2,098,874	33
-	-	-	-	-	-	-	-	-	-	-	-	34
1,574,368	-	52,767	-	1,627,135	164,893	161,350	52,905	46,260	682,174	577,304	4,290,392	35
1,766,657	-	12,799	-	1,779,456	170,362	14,564	71,029	266,751	693,905	307,938	4,098,942	36
2,547,588	-	-	-	2,547,588	209,282	4,047	-	209,340	180,424	2,305,183	6,748,878	37
1,159,274	-	29,975	-	1,189,249	106,200	22,583	104,910	248,307	446,307	294,732	3,216,686	38
1,936,632	-	-	-	1,936,632	370,942	83,488	113,431	44,205	46,413	329,785	4,028,094	39
1,338,697	-	-	-	1,338,697	149,267	77	178,021	198,514	697,110	2,932,556	7,148,759	40
-	-	-	-	-	-	-	-	-	-	-	-	41
1,278,046	-	17,747	-	1,295,793	469,941	102,642	73,372	369,313	1,725,168	977,666	6,453,109	42
2,486,784	-	-	-	2,486,784	473,734	55,038	148,797	150,224	401,705	15,930	5,143,755	43
415,974	2,010	-	-	417,984	116,786	876	79,967	32,639	162,325	500,211	2,248,082	44
1,320,895	-	-	-	1,320,895	154,981	5,771	23,583	180,089	265,684	40,218	2,699,064	45
216,461	22,694	-	26,785	265,940	76,025	-	21,772	-	48,813	182,934	1,065,924	46
2,599,824	-	-	-	2,599,824	312,325	7,511	145,262	712,962	742,211	541,351	6,095,871	47
1,775,435	-	-	-	1,775,435	465,926	128,485	26,025	204,190	701,621	535,789	4,536,216	48
267,615	103,401	-	-	371,016	58,454	-	36,421	123,181	227,415	477,123	1,711,365	49
483,757	-	-	-	483,757	121,110	11,764	10,335	67,473	212,945	194,530	1,394,631	50
456,873	-	21,143	-	478,016	77,672	18,000	12,591	80,247	641,609	693,369	2,820,293	51
2,157,002	93,759	50,329	-	2,301,090	127,089	44,919	5,821	81,444	268,091	328,154	3,821,804	52
961,608	-	27,893	-	989,501	396,725	166,294	131,537	203,889	860,110	1,498,856	5,525,551	53
856,296	-	-	-	856,296	113,403	239,225	63,945	83,598	154,059	187,922	2,093,876	54
1,433,384	-	-	-	1,433,384	237,435	230,785	5,699	14,181	743,999	502,170	3,929,568	55
2,632,788	-	28,394	6,400	2,667,582	229,782	2,288	74,612	75,297	358,730	1,425,019	6,265,189	56
832,149	-	17,444	-	849,593	110,710	43,021	210,139	97,467	1,181,688	943,407	4,582,119	57
791,905	-	47,740	-	839,645	89,816	5,050	9,008	59,770	184,666	176,476	1,872,191	58
678,615	-	-	-	678,615	141,303	17,911	69,168	163,517	67,007	172,585	1,934,261	59
-	-	-	-	-	6,351	-	-	-	-	-	39,448	60
1,233,759	37,514	-	-	1,271,273	484,417	272,314	137,191	320,653	557,772	2,194,714	7,085,383	61
1,753,248	-	-	-	1,753,248	284,519	756	64,271	964,533	636,606	977,048	6,172,950	62
1,803,099	5,945	55,050	-	1,864,094	135,605	624,223	42,872	122,104	237,745	225,647	4,099,610	63
2,232,180	-	36,388	-	2,268,568	319,770	143,113	62,770	109,470	944,422	152,155	4,823,996	64
1,645,779	-	28,222	-	1,674,001	313,808	19,407	24,076	175,867	798,409	1,412,043	5,579,311	65
814,452	-	-	-	814,452	164,537	34,190	28,255	50,070	177,283	213,476	2,181,554	66
1,881,099	-	-	-	1,881,099	126,598	21,479	112,156	178,900	341,055	320,094	3,638,626	67
2,104,388	-	-	465,767	2,570,155	224,485	37,453	-	134,407	216,741	557,681	4,862,781	68
803,134	-	-	-	803,134	215,356	28,972	27,910	415,695	913,429	523,848	3,943,103	69
739,890	11,464	-	-	751,354	167,337	17,642	2,293	149,262	77,071	-	1,874,003	70
3,078,694	-	16,565	-	3,095,259	331,556	51,106	46,817	402,554	887,522	780,606	6,987,896	71
540,025	-	-	-	540,025	158,042	76,611	48,313	13,006	356,349	337,521	2,162,672	72
1,338,673	-	-	-	1,338,673	145,119	2,436	75,486	146,129	170,903	249,829	3,347,249	73
2,354,027	-	30,500	1,572	2,386,099	265,460	48,743	155,604	357,800	464,567	499,095	5,384,705	74
474,459	-	-	-	474,459	193,007	20,497	53,006	8,307	6,501	-	1,355,832	75
2,241,916	-	-	-	2,241,916	143,689	1,133	42,648	62,133	42,268	281,637	3,723,829	76
913,465	-	-	-	913,465	184,567	37,991	18,410	115,416	888,512	372,423	3,640,663	77
2,312,808	3,980	21,542	-	2,338,330	379,823	183,035	86,325	217,633	727,538	961,113	6,310,476	78

**CONSOLIDATED STATEMENT OF OPERATIONS - EXPENSES AS AT DECEMBER 31, 2017**

#	Municipalities	Type	General Government Services				Protective Services				
			Legislative	General Administrative	Other	Total General Government Services	Police	Fire	Emergency Measures	Other	Total Protective Services
79	Roland	RM	32,963	194,757	-	227,720	-	68,246	3,258	11,386	82,890
80	Rosedale	RM	54,792	335,118	-	389,910	8,576	53,007	251	6,564	68,398
81	Rosburn	M	99,553	383,448	13,357	496,358	-	4,978	7,514	105,771	118,263
82	Rosser	RM	83,429	544,542	142,565	770,536	-	477,956	41,146	15,457	534,559
83	Russell-Binscarth	M	141,731	604,121	58,329	804,181	292,285	254,027	20,172	190,669	757,153
84	Sifton	RM	138,487	351,983	39,852	530,322	30,000	94,061	11,939	47,007	183,007
85	Snow Lake	T	40,854	405,935	312,786	759,575	-	113,981	6,428	2,846	123,255
86	Souris-Glenwood	M	59,171	350,058	112,105	521,334	276,809	313,907	346,823	36,758	974,297
87	St. François Xavier	RM	54,338	393,901	-	448,239	-	138,506	20,250	-	158,756
88	St. Laurent	RM	64,065	370,659	12,681	447,405	-	74,852	38,958	77,316	191,126
89	St. Pierre-Jolys	V	45,551	295,691	127,667	468,909	151,805	40,786	5,618	16,671	214,880
90	Ste. Anne	T	40,439	423,533	199,179	663,151	520,546	194,023	16,875	33,571	765,015
91	Ste. Rose	M	44,858	376,220	16,605	437,683	149,794	30,047	6,936	86,475	273,252
92	Stonewall	T	80,200	645,111	269,712	995,023	625,837	178,016	19,650	68,366	891,869
93	Stuartburn	RM	49,530	389,321	-	438,851	-	81,916	57,079	12,221	151,216
94	Swan River	T	127,560	731,141	21,133	879,834	905,610	297,566	20,251	203,423	1,426,850
95	Swan Valley West	M	122,401	432,523	107,189	662,113	-	124,976	15,113	27,837	167,926
96	Teulon	T	30,133	371,541	21,468	423,142	149,794	163,323	23,575	18,450	355,142
97	Thompson	RM	82,898	269,477	13,190	365,565	-	65,491	16,070	5,168	86,729
98	Two Borders	M	217,678	765,038	35,496	1,018,212	-	163,663	10,422	4,435,873	4,609,958
99	Victoria	RM	88,051	402,671	7,423	498,145	-	120,276	8,148	18,330	146,754
100	Victoria Beach	RM	72,834	488,502	88,328	649,664	233,151	193,745	54,121	107,007	588,024
101	Virten	T	86,969	535,639	138,465	761,073	555,643	284,436	10,504	32,210	882,793
102	Wallace-Woodworth	RM	219,660	1,471,141	97,453	1,788,254	-	396,893	20,626	79,929	497,448
103	West Interlake	RM	130,623	505,408.00	10,051	646,082	-	97,406	172,279	60,556	330,241
104	Westlake-Gladstone	M	75,693	675,777	186,963	938,433	149,794	114,336	25,029	196,905	486,064
105	Whitehead	RM	65,860	328,012	11,524	405,396	-	134,134	7,093	91,503	232,730
106	Whittemouth	RM	73,112	242,980	156,154	472,246	-	162,328	23,458	38,442	224,228
107	Winnipeg Beach	T	77,603	378,299	-	455,902	149,794	140,852	32,386	42,274	365,306
108	Woodlands	RM	144,923	761,072	48,046	954,041	-	153,071	28,550	203,908	385,529
109	Yellowhead	RM	94,143	251,141	360,471	705,755	-	152,545	14,570	2,489	169,604
	<b>Population over 5,000</b>										
110	Brokenhead	RM	141,623	790,265	56,482	988,370	-	235,974	19,919	53,251	309,144
111	East St. Paul	RM	257,920	720,221	743,844	1,721,985	47,585	689,125	38,127	24,318	799,155
112	Gimli	RM	182,390	1,039,354	-	1,221,744	477,780	550,909	-	58,322	1,087,011
113	Hanover	RM	344,830	1,389,640	160,166	1,894,636	-	961,292	9,640	211,192	1,182,124
114	La Broquerie	RM	178,670	1,116,492	123,285	1,418,447	52,957	131,039	32,181	134,241	350,418
115	MacDonald	RM	195,994	1,215,758	20,412	1,432,164	-	312,280	29,473	440,433	782,186
116	Portage la Prairie	RM	227,879	770,464	207,494	1,205,837	17,180	594,348	28,514	823,770	1,463,812
117	Rhineland	M	148,759	841,500	308,526	1,298,785	184,679	382,352	51,592	70,427	689,050
118	Ritchot	RM	143,130	1,040,144	326,427	1,509,701	24,480	364,268	53,137	147,127	589,012
119	Rockwood	RM	145,515	786,859	67,212	999,586	-	576,993	46,800	55,777	679,570
120	Springfield	RM	343,850	1,708,025	994,526	3,046,401	320,183	641,885	66,132	771,080	1,799,280
121	St. Andrews	RM	281,992	1,013,852	357,698	1,653,542	108,254	1,171,789	442,567	112,469	1,835,079
122	St. Clements	RM	322,542	1,142,101	486,715	1,951,358	166,083	632,788	104,004	679,349	1,582,224
123	Ste. Anne	RM	209,020	495,036	145,638	849,694	-	283,503	64,241	105,862	453,606
124	Stanley	RM	79,243	652,914	336,510	1,068,667	-	472,704	163,315	42,958	678,977
125	Taché	RM	353,769	1,341,169	45,559	1,740,497	50,220	503,728	63,807	25,043	642,798
126	The Pas	T	79,186	1,120,362	453,129	1,652,677	2,486,296	425,575	30,368	88,732	3,030,971
127	West St. Paul	RM	189,261	974,211	229,262	1,392,734	-	446,300	31,655	210,913	688,868
	<b>Cities</b>										
128	Brandon	C	439,074	7,453,692	2,277,770	10,170,536	16,597,139	9,443,359	3,372,129	1,603,577	31,016,204
129	Dauphin	C	100,431	816,782	437,101	1,354,314	1,792,060	630,992	5,982	191,522	2,620,556
130	Flin Flon	C	153,019	1,478,281	1,122,568	2,753,868	1,395,751	543,841	1,866	154,390	2,095,848
131	Morden	C	182,004	1,198,158	280,980	1,661,142	2,145,241	566,667	-	7,876	2,719,784
132	Portage la Prairie	C	180,898	2,025,548	205,864	2,412,310	3,159,546	2,383,854	55,535	85,119	5,684,054
133	Selkirk	C	150,001	1,126,012	1,224,448	2,500,461	2,766,322	520,052	428,121	458,877	4,173,372
134	Steinbach	C	192,587	2,137,245	1,215,079	3,544,911	2,625,636	1,017,215	27,676	612,112	4,282,639
135	Thompson	C	260,178	2,419,859	800,327	3,480,364	5,200,111	1,129,601	43	3,775,999	10,105,754
136	Winkler	C	115,172	888,760	507,439	1,511,371	2,875,985	742,038	24,079	555,080	4,197,182
137	Winnipeg	C	5,015,000	106,816,000	-	111,831,000	257,574,000	177,070,000	-	3,000,000	437,644,000

**Summary**

<b>Municipalities (excluding Cities)</b>										
Populations 5,000 and under		9,481,437	47,349,148.00	13,685,398	70,515,983	12,076,641	15,739,691	3,589,386	9,603,071	41,008,789
Populations over 5,000		3,825,573	18,158,367.00	5,062,885	27,046,825	3,935,697	9,376,852	1,275,472	4,055,264	18,643,285
<b>Sub-total</b>		<b>13,307,010</b>	<b>65,507,515</b>	<b>18,748,283</b>	<b>97,562,808</b>	<b>16,012,338</b>	<b>25,116,543</b>	<b>4,864,858</b>	<b>13,658,335</b>	<b>59,652,074</b>
<b>Cities (excluding Winnipeg)</b>		<b>1,773,364</b>	<b>19,544,337</b>	<b>8,071,576</b>	<b>29,389,277</b>	<b>38,557,791</b>	<b>16,977,619</b>	<b>3,915,431</b>	<b>7,444,552</b>	<b>66,895,393</b>
<b>City of Winnipeg</b>		<b>5,015,000</b>	<b>106,816,000</b>	<b>-</b>	<b>111,831,000</b>	<b>257,574,000</b>	<b>177,070,000</b>	<b>-</b>	<b>3,000,000</b>	<b>437,644,000</b>
<b>Total</b>		<b>20,095,374</b>	<b>191,867,852</b>	<b>26,819,859</b>	<b>238,783,085</b>	<b>312,144,129</b>	<b>219,164,162</b>	<b>8,780,289</b>	<b>24,102,887</b>	<b>564,191,467</b>

**CONSOLIDATED STATEMENT OF OPERATIONS - EXPENSES AS AT DECEMBER 31, 2017**

Transportation Services					Environmental Health Services	Public Health & Welfare Services	Regional Planning & Development	Resource Conservation & Industrial Development	Recreation & Cultural Services	Water & Sewer	Total Expenses	#
Roads, Streets & Bridges	Air Transport	Public Transit	Other	Total Transportation Services								
905,420	-	-	-	905,420	58,939	23,469	2,318	11,687	116,300	329,225	1,757,968	79
747,898	-	-	-	747,898	98,243	9,466	38,530	32,632	39,681	166,922	1,591,680	80
1,872,215	-	-	-	1,872,215	85,524	88,811	28,883	134,133	424,195	202,496	3,450,878	81
1,342,508	-	28,695	-	1,371,203	57,373	6,037	229,600	414,692	217,160	1,014,292	4,615,452	82
1,546,126	-	-	550	1,546,676	433,417	84,200	14,739	415,772	1,155,964	1,054,548	6,266,650	83
1,028,481	-	9,303	-	1,037,784	108,419	4,291	20,625	158,833	165,073	138,425	2,346,779	84
634,521	10,838	-	-	645,359	88,835	984	26,503	13,164	301,407	1,133,057	3,092,139	85
1,591,200	-	21,249	-	1,612,449	307,818	412,448	58,720	292,391	1,234,758	794,092	6,208,307	86
430,012	-	-	-	430,012	79,640	905	51,579	54,581	34,257	1,003,578	2,261,547	87
444,211	-	-	-	444,211	205,931	27,254	63,043	83,664	76,363	-	1,538,997	88
320,605	-	-	-	320,605	76,342	24,033	12,866	38,771	272,388	62,868	1,491,662	89
557,062	-	-	-	557,062	189,664	2,195	791	236,653	498,460	190,144	3,103,135	90
981,730	-	-	-	981,730	111,825	206,917	26,463	144,318	509,983	376,023	3,068,194	91
966,839	-	-	-	966,839	349,596	156,107	166,120	23,427	2,242,607	943,438	6,735,026	92
543,986	-	-	-	543,986	166,090	11,843	53,020	137,461	52,066	84,023	1,638,556	93
1,272,770	123,452	49,863	-	1,446,085	932,050	192,519	44,545	179,629	2,316,231	1,200,479	8,618,222	94
1,973,450	140,865	-	-	2,114,315	216,043	60,151	25,483	105,906	468,865	144,216	3,965,018	95
236,784	-	119,497	855	357,136	57,337	2,990	20,394	13,627	334,471	101,727	1,665,966	96
1,010,610	-	-	-	1,010,610	97,883	33,983	8,655	73,301	169,909	384,916	2,231,551	97
2,421,393	-	21,144	248,991	2,691,528	139,721	35,957	9,531	71,935	529,427	803,932	9,910,201	98
957,002	-	-	-	957,002	121,069	107,277	38,444	170,192	419,879	247,838	2,706,600	99
444,980	-	-	-	444,980	121,957	5,123	129,567	-	156,102	322,483	2,417,900	100
1,255,973	136,903	54,032	-	1,446,908	771,175	108,120	132,091	189,625	2,236,490	1,210,891	7,739,166	101
4,499,744	12,000	-	-	4,511,744	293,598	50,033	147,123	282,311	381,908	1,705,365	9,657,784	102
958,052	-	-	-	958,052	267,238	22,640	104,053	70,390	129,495	113,349	2,641,540	103
2,922,237	109	48,593	-	2,970,939	295,048	6,966	16,894	167,498	581,737	1,381,755	6,845,334	104
853,289	-	-	-	853,289	49,960	14,314	27,098	104,732	39,540	715,634	2,442,693	105
837,099	-	-	-	837,099	197,915	24,895	31,389	34,963	85,749	615,549	2,524,033	106
664,280	-	-	-	664,280	129,093	5,631	80,314	62,477	283,709	356,994	2,403,706	107
1,779,986	-	88,262	-	1,868,248	254,047	30,977	106,432	399,975	257,736	196,715	4,453,700	108
2,315,110	29,880	33,329	3,475	2,381,794	325,162	143,654	98,906	297,404	728,092	604,684	5,455,055	109
2,011,648	-	-	-	2,011,648	194,412	107,807	106,181	265,268	439,045	639,358	5,061,233	110
3,737,418	-	-	-	3,737,418	733,823	8,449	646,414	-	1,056,036	2,727,505	11,430,785	111
4,205,424	140,574	137,711	-	4,483,709	690,770	122,540	249,437	1,029,363	1,634,683	2,617,589	13,136,846	112
5,803,086	-	-	-	5,803,086	515,986	8,602	187,195	59,590	1,221,887	1,828,361	12,701,467	113
2,618,950	-	-	-	2,618,950	162,135	37,932	22,870	88,813	622,854	340,899	5,663,318	114
4,093,332	-	-	-	4,093,332	339,065	59,252	137,658	1,497,220	968,750	3,373,939	12,683,566	115
4,178,390	-	-	-	4,178,390	475,976	65,217	163,361	766,688	1,931,026	2,483,850	12,734,157	116
3,032,251	2,856	-	25,576	3,060,683	204,046	193,828	101,599	105,409	357,821	1,911,796	7,923,017	117
2,541,031	-	-	-	2,541,031	2,050,412	10,727	5,618	458,715	1,024,471	988,648	9,178,335	118
3,386,191	-	153,408	-	3,539,599	600,070	4,241	282,811	118,008	911,666	1,702,947	8,838,498	119
6,828,110	-	-	-	6,828,110	1,330,822	85,626	626,273	807,060	1,004,881	1,514,545	17,042,998	120
4,716,915	1,034,802	-	-	5,751,717	883,190	24,754	432,551	186,649	808,421	87,659	11,663,562	121
4,821,568	-	-	-	4,821,568	885,026	50,485	427,812	163,395	472,361	1,295,072	11,649,301	122
1,540,350	-	-	-	1,540,350	147,093	53,158	5,776	31,872	14,973	-	3,096,522	123
3,206,378	-	-	-	3,206,378	60,103	176,198	366,035	276,121	285,752	1,686,013	7,804,244	124
3,262,851	-	-	-	3,262,851	1,044,422	60,924	319,387	259,195	1,174,241	1,332,203	9,836,518	125
1,515,675	1,467,515	-	-	2,983,190	616,957	93,448	5,148	561,855	2,990,856	2,217,460	14,152,562	126
1,989,770	-	-	-	1,989,770	533,794	20,198	641,479	13,017	720,971	1,102,520	7,103,351	127
14,516,358	1,386,768	5,547,870	-	21,450,996	5,689,942	707,417	3,470,305	1,375,297	14,972,277	24,663,633	113,516,607	128
2,412,046	523,835	-	-	2,935,881	899,366	89,822	165,489	473,170	3,171,484	2,638,277	14,348,359	129
2,671,966	912,823	347,060	-	3,931,849	686,547	60,284	125,327	76,789	2,809,154	3,991,386	16,531,052	130
2,730,985	-	-	-	2,730,985	834,945	74,156	1,732	1,048,519	4,101,639	2,212,039	15,384,941	131
2,876,499	-	117,994	-	2,994,493	936,536	296,205	754,344	472,566	5,505,404	7,661,625	26,717,537	132
2,760,167	-	390,458	-	3,150,625	930,369	434,357	465,781	356,607	3,675,990	3,459,292	19,146,854	133
6,469,252	29,143	93,359	-	6,591,754	6,075,594	130,407	439,171	565,287	4,805,365	4,780,335	31,215,463	134
3,811,069	-	565,678	-	4,376,747	1,982,719	233,207	20,035	94,018	5,334,288	4,038,017	29,665,149	135
3,432,049	-	-	-	3,432,049	1,182,097	133,862	783,466	417,049	2,908,495	4,267,762	18,833,333	136
387,493,000	-	183,518,000	7,000	571,018,000	38,977,000	-	69,935,000	35,778,000	151,076,000	175,646,000	1,591,905,000	137

141,432,602	961,733	1,271,817	1,379,366	145,045,518	23,143,807	6,899,609	6,277,730	16,327,499	51,343,213	62,321,366	422,883,514	
63,489,338	2,645,747	291,119	25,576	66,451,780	11,468,102	1,183,386	4,727,605	6,688,238	17,640,695	27,850,364	181,700,280	
204,921,940	3,607,480	1,562,936	1,404,942	211,497,298	34,611,909	8,082,995	11,005,335	23,015,737	68,983,908	90,171,730	604,583,794	
41,680,391	2,852,569	7,062,419	-	51,595,379	19,218,115	2,159,717	6,225,650	4,879,302	47,284,096	57,712,366	285,359,295	
387,493,000	-	183,518,000	7,000	571,018,000	38,977,000	-	69,935,000	35,778,000	151,076,000	175,646,000	1,591,905,000	
634,095,331	6,460,049	192,143,355	1,411,942	834,110,677	92,807,024	10,242,712	87,165,985	63,673,039	267,344,004	323,530,096	2,481,848,089	

**CONSOLIDATED DETAILS AND RECONCILIATION TO CORE GOVERNMENT RESULTS AS AT DECEMBER 31, 2017**

#	Municipalities	Type	Core Government			Controlled Entities			Government Partnership			Annual Surplus (Deficit)
			Revenue	Expenses	Core Government Total	Revenue	Expenses	Total Controlled Entities	Revenue	Expenses	Total Government Partnerships	
<b>Populations 5,000 and under</b>												
1	Alexander	RM	5,895,119	(4,705,572)	1,189,547	141,083	(140,026)	1,057	90,365	(108,682)	(18,317)	1,172,287
2	Alonsa	RM	2,461,817	(2,009,876)	451,941	-	-	-	-	-	-	451,941
3	Altona	T	13,312,511	(8,943,035)	4,369,476	947	(301,468)	(300,521)	494,989	(562,188)	(67,199)	4,001,756
4	Arborg	T	2,146,863	(1,913,589)	233,274	-	-	-	341,529	(420,315)	(78,786)	154,488
5	Argyle	RM	2,273,071	(2,109,788)	163,283	121,247	(25,755)	95,492	57,095	(62,919)	(5,824)	252,951
6	Armstrong	RM	2,361,232	(1,981,661)	379,571	-	-	-	46,789	(78,813)	(32,024)	347,547
7	Beausejour	T	5,981,648	(6,356,640)	(374,992)	-	-	-	308,249	(262,294)	45,955	(329,037)
8	Bifrost-Riverton	M	5,588,301	(3,772,909)	1,815,392	63,355	(59,624)	3,731	562,588	(534,224)	28,364	1,847,487
9	Boisvevain-Morton	M	4,701,176	(4,665,908)	35,268	518,475	(607,705)	(89,230)	-	(36)	(36)	(53,998)
10	Brenda-Waskada	M	3,557,323	(2,858,110)	699,213	-	-	-	2,450,330	(553,570)	1,896,760	2,595,973
11	Carberry	T	2,441,221	(2,228,976)	212,245	-	-	-	475,776	(405,532)	70,244	282,489
12	Carman	T	6,479,676	(5,839,281)	640,395	-	-	-	555,555	(489,750)	65,805	706,200
13	Cartier	RM	6,403,029	(3,823,039)	2,579,990	-	-	-	425,580	(587,209)	(161,629)	2,418,361
14	Cartwright-Roblin	M	2,850,330	(2,735,214)	115,116	135,869	(195,396)	(59,527)	53,716	(54,771)	(1,055)	54,534
15	Churchill	T	7,353,214	(7,162,991)	190,223	20,122	(16,928)	3,194	-	-	-	193,417
16	Clanwilliam-Erickson	M	1,762,353	(1,514,485)	247,868	94,363	(94,959)	(596)	15,401	(19,621)	(4,220)	243,052
17	Coldwell	RM	2,573,613	(1,474,743)	1,098,870	55,679	(73,780)	(18,101)	162,889	(140,643)	22,246	1,103,015
18	Cornwallis	RM	3,262,399	(2,602,590)	659,809	-	-	-	107,563	(127,704)	(20,141)	639,668
19	Dauphin	RM	5,447,338	(4,029,241)	1,418,097	127,985	(188,483)	(60,498)	873,175	(1,037,075)	(163,900)	1,193,699
20	De Salaberry	RM	5,888,109	(3,770,449)	2,117,660	88,162	(108,702)	(20,540)	108,051	(142,845)	(34,794)	2,062,326
21	Deloraine-Winchester	M	4,288,104	(3,811,866)	476,238	277,440	(277,114)	326	81,226	(82,756)	(1,530)	475,034
22	Dufferin	RM	4,977,027	(4,491,232)	485,795	-	-	-	675,964	(593,438)	82,526	568,321
23	Dunnottar	V	2,126,159	(1,895,081)	231,078	159	-	159	328,548	(305,593)	22,955	254,192
24	Ellice-Archie	RM	2,494,724	(2,392,468)	102,256	1,962	(17,233)	(15,271)	59,798	(58,309)	1,489	88,474
25	Elton	RM	6,196,484	(1,788,720)	4,407,764	-	-	-	176,534	(236,036)	(59,502)	4,348,262
26	Emerson-Franklin	M	7,508,257	(4,554,371)	2,953,886	45,899	(320,547)	(274,648)	479,533	(391,211)	88,322	2,767,560
27	Ethelbert	M	1,350,946	(1,244,397)	106,549	-	-	-	9,487	(14,973)	(5,486)	101,063
28	Fisher	RM	2,341,449	(2,287,166)	54,283	33,571	(31,150)	2,421	(105,489)	(51,163)	(156,652)	(99,948)
29	Gilbert Plains	M	3,885,296	(3,272,761)	612,535	288,803	(588,420)	(299,617)	250,597	(937,792)	(687,195)	(374,277)
30	Gillam	T	32,666,277	(7,923,224)	24,743,053	287,414	(277,262)	10,152	-	-	-	24,753,205
31	Glenboro-South Cypress	M	2,547,195	(2,338,748)	208,447	211,028	(301,087)	(90,059)	149,820	(160,885)	(11,065)	107,323
32	Glenella-Lansdowne	M	2,227,889	(2,146,931)	80,958	-	-	-	191,869	(309,448)	(117,579)	(36,621)
33	Grahamdale	RM	4,011,946	(2,072,634)	1,939,312	3,495	(26,240)	(22,745)	-	-	-	1,916,567
34	Grand Rapids	T	-	-	-	-	-	-	-	-	-	-
35	Grandview	M	3,800,867	(3,876,175)	(75,308)	295,644	(326,345)	(30,701)	75,799	(87,872)	(12,073)	(118,082)
36	Grassland	M	3,643,184	(3,728,318)	(85,134)	243,404	(236,015)	7,389	155,194	(134,609)	20,585	(57,160)
37	Grey	RM	6,612,451	(5,814,036)	798,415	75,215	(48,801)	26,414	823,393	(886,041)	(62,648)	762,181
38	Hamiota	M	2,886,576	(2,984,253)	(97,677)	73,596	(84,555)	(10,959)	138,342	(147,878)	(9,536)	(118,172)
39	Harrison Park	M	5,776,178	(4,004,738)	1,771,440	-	(9,000)	(9,000)	8,327	(14,356)	(6,029)	1,756,411
40	Headingley	RM	8,245,882	(6,426,475)	1,819,407	84,858	(60,578)	24,080	481,369	(661,706)	(180,337)	1,663,150
41	Kelsey	RM	-	-	-	-	-	-	-	-	-	-
42	Killarney-Turtle Mountain	M	7,900,178	(6,167,906)	1,732,272	87,501	(140,017)	(52,516)	151,920	(145,186)	6,734	1,686,490
43	Lac du Bonnet	RM	5,313,358	(4,754,061)	559,297	-	-	-	263,571	(389,694)	(126,123)	433,174
44	Lac du Bonnet	T	2,454,735	(2,164,800)	289,935	-	-	-	84,375	(83,282)	1,093	291,028
45	Lakeshore	RM	2,850,576	(2,651,731)	198,845	-	-	-	38,056	(47,333)	(9,277)	189,568
46	Leaf Rapids	T	1,477,468	(1,029,552)	447,916	11,048	(36,372)	(25,324)	-	-	-	422,592
47	Lome	M	4,766,203	(5,227,703)	(461,500)	174,050	(146,813)	27,237	768,229	(724,355)	43,874	(390,389)
48	Louise	M	4,235,713	(3,158,685)	1,077,028	665,464	(1,132,972)	(467,508)	305,353	(244,559)	60,794	670,314
49	Lynn Lake	T	1,491,572	(1,591,459)	(99,887)	175,744	(119,906)	55,838	-	-	-	(44,049)
50	McCreary	M	1,479,423	(1,344,703)	134,720	63,232	(46,564)	16,668	3,305	(3,364)	(59)	151,329
51	Melita	T	4,302,416	(2,372,188)	1,930,228	-	-	-	1,521,390	(448,105)	1,073,285	3,003,513
52	Minitonas-Bowsman	M	6,261,211	(3,580,780)	2,680,431	128,712	(129,966)	(1,254)	78,038	(111,058)	(33,020)	2,646,157
53	Minnedosa	T	5,552,810	(4,854,206)	698,604	373,477	(316,045)	57,432	471,755	(355,300)	116,455	872,491
54	Minto-Odanah	RM	2,171,195	(1,877,159)	294,036	-	-	-	269,913	(216,717)	53,196	347,232
55	Montcalm	RM	3,946,091	(2,906,592)	1,039,499	557,611	(727,938)	(170,327)	253,396	(295,038)	(41,642)	827,530
56	Morris	RM	7,381,256	(5,834,328)	1,546,928	-	-	-	554,514	(430,862)	123,652	1,670,580
57	Morris	T	4,002,356	(3,875,050)	127,306	413,194	(335,074)	78,120	457,153	(371,995)	85,158	290,584
58	Mossey River	M	1,940,819	(1,817,917)	122,902	50,403	(47,740)	2,663	5,988	(6,534)	(546)	125,019
59	Mountain	RM	2,655,102	(1,892,992)	762,110	170	(5,014)	(4,844)	24,656	(36,255)	(11,599)	745,667
60	Mystery Lake	LGD	49,969	(39,448)	10,521	-	-	-	-	-	-	10,521
61	Neepawa	T	8,885,527	(6,621,464)	2,264,063	-	-	-	254,044	(463,918)	(209,874)	2,054,189
62	Niverville	T	8,275,755	(5,620,511)	2,655,244	528,826	(514,335)	14,491	2,910	(38,104)	(35,194)	2,634,541
63	Norfolk Treherne	M	3,891,037	(3,964,290)	(73,253)	49,624	(9,890)	39,734	100,962	(125,430)	(24,468)	(57,987)
64	North Cypress-Langford	M	4,690,240	(4,369,072)	321,168	-	-	-	570,408	(454,924)	115,484	436,652
65	North Norfolk	M	5,117,511	(4,689,379)	428,132	-	-	-	587,724	(889,932)	(302,208)	125,924
66	Oakland-Wawanesa	M	2,260,436	(2,029,636)	230,800	-	-	-	129,325	(151,918)	(22,593)	208,207
67	Oakview	RM	3,881,934	(3,493,854)	388,080	45,960	(41,884)	4,076	117,490	(102,888)	14,602	406,758
68	Pembina	M	5,450,815	(4,613,325)	837,490	39,579	(67,172)	(27,593)	179,392	(182,284)	(2,892)	807,005
69	Pinawa	LGD	3,842,524	(3,299,876)	542,648	376,291	(610,116)	(233,825)	29,403	(33,111)	(3,708)	305,115
70	Piney	RM	1,918,218	(1,799,896)	118,322	-	-	-	77,611	(74,107)	3,504	121,826
71	Pipestone	RM	10,992,060	(6,660,553)	4,331,507	299,100	(180,547)	118,553	235,094	(146,796)	88,298	4,538,358
72	Powerview-Pine Falls	T	2,488,078	(1,981,878)	506,200	-	-	-	183,038	(180,794)	2,244	508,444
73	Prairie Lakes	RM	3,601,605	(3,178,241)	423,364	116,655	(90,546)	26,109	71,624	(78,462)	(6,838)	442,635
74	Prairie View	M	6,156,086	(4,917,329)	1,238,757	299,264	(336,675)	(37,411)	112,790	(130,701)	(17,911)	1,183,435
75	Reynolds	RM	1,253,294	(1,272,760)	(19,466)	91,130	(83,072)	8,058	-	-	-	(11,408)
76	Riding Mountain West	RM	3,663,465	(3,663,664)	(199)	-	-	-	42,729	(60,165)	(17,436)	(17,635)
77	Riverdale	M	4,757,431	(3,441,778)	1,315,653	123,793	(162,086)	(38,293)	32,239	(36,799)	(4,560)	1,272,800
78	Roblin	M	6,030,047	(5,974,454)	55,593	204,403	(334,462)	(130,059)	674	(1,559)	(885)	(75,351)



**CONSOLIDATED DETAILS AND RECONCILIATION TO CORE GOVERNMENT RESULTS AS AT DECEMBER 31, 2017**

#	Municipalities	Type	Core Government			Controlled Entities			Government Partnership			Annual Surplus (Deficit)
			Revenue	Expenses	Core Government Total	Revenue	Expenses	Total Controlled Entities	Revenue	Expenses	Total Government Partnerships	
79	Roland	RM	1,771,871	(1,757,968)	13,903	-	-	-	-	-	-	13,903
80	Rosedale	RM	3,884,120	(1,546,213)	2,337,907	-	-	-	36,439	(45,467)	(9,028)	2,328,879
81	Rosburn	M	2,668,869	(3,131,575)	(462,706)	71,971	(319,303)	(247,332)	-	-	-	(710,038)
82	Rosser	RM	4,084,417	(3,746,867)	337,550	-	-	-	717,535	(868,585)	(151,050)	186,500
83	Russell-Binscarth	M	13,226,549	(5,723,936)	7,502,613	378,548	(399,360)	(20,812)	86,583	(143,354)	(56,771)	7,425,030
84	Sifton	RM	2,660,124	(2,221,721)	438,403	39,349	(24,610)	14,739	134,526	(100,448)	34,078	487,220
85	Snow Lake	T	3,465,483	(3,092,139)	373,344	-	-	-	-	-	-	373,344
86	Souris-Glenwood	M	8,351,267	(5,346,471)	3,004,796	787,054	(754,831)	32,223	131,359	(107,005)	24,354	3,061,373
87	St. François Xavier	RM	1,906,610	(1,676,191)	230,419	-	-	-	477,648	(585,356)	(107,708)	122,711
88	St. Laurent	RM	1,574,566	(1,465,998)	108,568	5	(16,475)	(16,470)	39,561	(56,524)	(16,963)	75,135
89	St. Pierre-Jolys	V	2,448,051	(1,176,620)	1,271,431	286,864	(250,870)	35,994	63,393	(64,172)	(779)	1,306,646
90	Ste. Anne	T	3,363,864	(2,747,683)	616,181	439,802	(355,452)	84,350	-	-	-	700,531
91	Ste. Rose	M	2,730,435	(2,480,325)	250,110	374,587	(587,869)	(213,282)	-	-	-	36,828
92	Stonewall	T	9,370,973	(6,270,789)	3,100,184	-	-	-	322,291	(464,237)	(141,946)	2,958,238
93	Stuartburn	RM	1,906,660	(1,591,212)	315,448	-	-	-	46,468	(47,344)	(876)	314,572
94	Swan River	T	7,492,058	(7,075,813)	416,245	3,279,814	(1,261,326)	2,018,488	218,404	(281,083)	(62,679)	2,372,054
95	Swan Valley West	M	3,777,653	(3,681,229)	96,424	-	-	-	227,382	(283,789)	(56,407)	40,017
96	Teulon	T	2,104,553	(1,403,852)	700,701	-	-	-	244,050	(262,114)	(18,064)	682,637
97	Thompson	RM	2,474,841	(2,079,515)	395,326	-	-	-	173,547	(152,036)	21,511	416,837
98	Two Borders	M	11,278,410	(9,292,947)	1,985,463	-	-	-	1,733,334	(617,254)	1,116,080	3,101,543
99	Victoria	RM	2,657,658	(2,286,664)	370,994	196,100	(252,133)	(56,033)	145,119	(167,803)	(22,684)	292,277
100	Victoria Beach	RM	2,798,907	(2,417,900)	381,007	-	-	-	-	-	-	381,007
101	Virten	T	12,099,536	(7,133,080)	4,966,456	231,709	(295,422)	(63,713)	372,194	(310,664)	61,530	4,964,273
102	Wallace-Woodworth	RM	12,862,277	(9,243,670)	3,618,607	-	-	-	397,263	(414,114)	(16,851)	3,601,756
103	West Interlake	RM	2,849,503	(2,412,275.00)	437,228	41	(8,565)	(8,524)	178,354	(220,700)	(42,346)	386,358
104	Westlake-Gladstone	M	6,216,795	(5,955,430)	261,365	216,825	(314,325)	(97,500)	354,651	(575,579)	(220,928)	(57,063)
105	Whitehead	RM	4,124,516	(2,113,893)	2,010,623	-	-	-	224,950	(328,800)	(103,850)	1,906,773
106	Whitemouth	RM	2,368,714	(2,383,190)	(14,476)	-	-	-	151,955	(140,843)	11,112	(3,364)
107	Winnipeg Beach	T	2,797,695	(2,337,410)	460,285	-	-	-	80,382	(66,296)	14,086	474,371
108	Woodlands	RM	5,608,237	(3,796,004)	1,812,233	292,810	(499,434)	(206,624)	132,608	(158,262)	(25,654)	1,579,955
109	Yellowhead	RM	7,578,043	(4,859,890)	2,718,153	602,817	(525,857)	76,960	51,015	(69,308)	(18,293)	2,776,820
<b>Population over 5,000</b>												
110	Brokenhead	RM	6,250,124	(4,720,567)	1,529,557	-	-	-	353,308	(340,666)	12,642	1,542,199
111	East St. Paul	RM	15,396,114	(11,095,196)	4,300,918	-	-	-	409,116	(335,589)	73,527	4,374,445
112	Gimli	RM	18,528,107	(11,960,435)	6,567,672	964,880	(856,565)	108,315	399,086	(319,846)	79,240	6,755,227
113	Hanover	RM	13,418,955	(11,912,728)	1,506,227	481,811	(788,739)	(306,928)	-	-	-	1,199,299
114	La Broquerie	RM	8,547,787	(5,429,129)	3,118,658	92,077	(234,189)	(142,112)	-	-	-	2,976,546
115	MacDonald	RM	14,861,929	(12,546,390)	2,315,539	-	-	-	159,929	(137,176)	22,753	2,338,292
116	Portage la Prairie	RM	12,975,628	(10,735,064)	2,240,564	227,209	(207,249)	19,960	1,694,685	(1,791,844)	(97,159)	2,163,365
117	Rhineland	M	8,532,522	(7,151,330)	1,381,192	-	-	-	871,953	(771,687)	100,266	1,481,458
118	Ritchot	RM	14,431,039	(8,111,773)	6,319,266	203,350	(249,226)	(45,876)	1,884,975	(817,336)	1,067,639	7,341,029
119	Rockwood	RM	8,671,173	(7,336,125)	1,335,048	-	-	-	863,738	(1,502,373)	(638,635)	696,413
120	Springfield	RM	21,627,952	(16,874,912)	4,753,040	165,353	(168,086)	(2,733)	-	-	-	4,750,307
121	St. Andrews	RM	10,960,677	(9,432,372)	1,528,305	1,146,451	(1,141,239)	5,212	1,073,326	(1,089,951)	(16,625)	1,516,892
122	St. Clements	RM	11,008,232	(10,676,162)	332,070	-	-	-	1,026,698	(973,139)	53,559	385,629
123	Ste. Anne	RM	3,978,009	(3,096,522)	881,487	-	-	-	-	-	-	881,487
124	Stanley	RM	8,458,976	(6,982,845)	1,476,131	-	-	-	1,024,115	(821,399)	202,716	1,678,847
125	Taché	RM	12,076,078	(9,385,187)	2,690,891	257,436	(340,500)	(83,064)	96,411	(110,831)	(14,420)	2,593,407
126	The Pas	T	15,328,670	(13,588,363)	1,740,307	285,565	(564,199)	(278,634)	-	-	-	1,461,673
127	West St. Paul	RM	15,248,610	(6,254,921)	8,993,689	-	-	-	822,985	(848,430)	(25,445)	8,968,244
<b>Cities</b>												
128	Brandon	C	110,267,981	(107,737,189)	2,530,792	218,955	(872,167)	(653,212)	4,375,241	(4,907,251)	(532,010)	1,345,570
129	Dauphin	C	14,123,211	(12,336,067)	1,787,144	4,444	(3,971)	473	1,634,093	(2,008,321)	(374,228)	1,413,389
130	Flin Flon	C	18,291,487	(16,531,052)	1,760,435	-	-	-	-	-	-	1,760,435
131	Morden	C	15,531,128	(14,467,061)	1,064,067	448,831	(261,720)	187,111	1,150,126	(656,160)	493,966	1,745,144
132	Portage la Prairie	C	33,833,408	(24,713,927)	9,119,481	70,725	(91,594)	(20,869)	2,281,476	(1,912,016)	369,460	9,468,072
133	Selkirk	C	20,830,806	(17,586,967)	3,243,839	395,355	(365,287)	30,068	1,187,276	(1,194,600)	(7,324)	3,266,583
134	Steinbach	C	31,103,839	(30,520,908)	582,931	976,482	(694,555)	281,927	-	-	-	864,858
135	Thompson	C	37,196,335	(29,126,339)	8,069,996	761,393	(538,810)	222,583	-	-	-	8,292,579
136	Winkler	C	22,648,738	(17,631,052)	5,017,686	-	(2,154)	(2,154)	2,166,120	(1,200,127)	965,993	5,981,525
137	Winnipeg	C	1,778,875,000	(1,509,503,000)	269,372,000	46,657,000	(65,398,000)	(18,741,000)	17,235,000	(17,003,000)	232,000	250,863,000

**Summary**

<b>Municipalities (excluding Cities)</b>												
Populations 5,000 and under		510,219,003	(382,733,381)	127,485,622	15,363,102	(15,898,211)	(535,109)	25,830,031	(24,254,923)	1,575,108	128,525,621	
Populations over 5,000		220,300,582	(167,290,021)	53,010,561	3,824,132	(4,549,992)	(725,860)	10,680,325	(9,860,267)	820,058	53,104,759	
<b>Sub-total</b>		<b>730,519,585</b>	<b>(550,023,402)</b>	<b>180,496,183</b>	<b>19,187,234</b>	<b>(20,448,203)</b>	<b>(1,260,969)</b>	<b>36,510,356</b>	<b>(34,115,190)</b>	<b>2,395,166</b>	<b>181,630,380</b>	
<b>Cities (excluding Winnipeg)</b>		<b>303,826,933</b>	<b>(270,650,562)</b>	<b>33,176,371</b>	<b>2,876,185</b>	<b>(2,830,258)</b>	<b>45,927</b>	<b>12,794,332</b>	<b>(11,878,475)</b>	<b>915,857</b>	<b>34,138,153</b>	
<b>City of Winnipeg</b>		<b>1,778,875,000</b>	<b>(1,509,503,000)</b>	<b>269,372,000</b>	<b>46,657,000</b>	<b>(65,398,000)</b>	<b>(18,741,000)</b>	<b>17,235,000</b>	<b>(17,003,000)</b>	<b>232,000</b>	<b>250,863,000</b>	
<b>Total</b>		<b>2,813,221,518</b>	<b>(2,330,176,964)</b>	<b>483,044,554</b>	<b>68,720,419</b>	<b>(88,676,461)</b>	<b>(19,956,042)</b>	<b>66,539,688</b>	<b>(62,996,665)</b>	<b>3,543,023</b>	<b>466,631,533</b>	



**CONSOLIDATED STATEMENT OF CASH FLOWS AS AT DECEMBER 31, 2017**

#	Municipalities	Type	Operating Transactions	Capital Transactions	Investing Transactions	Financing Transactions	Increase (Decrease) in Cash and Temporary Investments	Cash and Temporary Investments, Beginning of Year	Cash and Temporary Investments, End of Year
	<b>Populations 5,000 and under</b>								
1	Alexander	RM	1,759,145	(881,031)	-	(29,325)	848,789	4,778,523	5,627,312
2	Alonsa	RM	1,005	(220,630)	262,129	-	42,504	1,800,888	1,843,392
3	Altona	T	4,694,144	(6,370,181)	(334,279)	1,063,906	(946,410)	4,205,277	3,258,867
4	Arborg	T	504,368	(220,999)	-	(115,520)	167,849	855,184	1,023,033
5	Argyle	RM	369,469	(583,884)	2,938	-	(211,477)	1,831,213	1,619,736
6	Armstrong	RM	156,338	33,797	-	-	190,135	4,207,479	4,397,614
7	Beausejour	T	1,827,334	(1,080,850)	-	(347,832)	398,652	3,372,724	3,771,376
8	Bifrost-Riverton	M	1,100,884	(1,990,181)	-	(351,142)	(1,240,439)	1,320,932	80,493
9	Boissevain-Morton	M	768,123	(480,689)	52,635	161,994	502,063	(502,063)	-
10	Brenda-Waskada	M	2,974,354	(2,992,179)	(171)	452,680	434,684	6,487,761	6,922,445
11	Carberry	T	176,855	(432,112)	-	(53,458)	(308,715)	1,625,445	1,316,730
12	Carman	T	940,108	(926,889)	(195)	(165,033)	(152,009)	2,246,301	2,094,292
13	Cartier	RM	1,837,547	(3,293,026)	-	(86,268)	(1,541,747)	4,177,980	2,636,233
14	Cartwright-Roblin	M	447,273	(125,338)	5,000	(35,667)	291,268	1,491,621	1,782,889
15	Churchill	T	107,629	(1,247,080)	(3,731)	830,989	(312,193)	1,490,926	1,178,733
16	Clanwilliam-Erickson	M	651,312	(284,961)	(1,329)	1,071	366,093	1,163,519	1,529,612
17	Coldwell	RM	1,601,438	(2,031,906)	-	130,948	(299,520)	1,933,191	1,633,671
18	Cornwallis	RM	763,262	(1,034,641)	14,009	(14,894)	(272,264)	4,840,260	4,567,996
19	Dauphin	RM	1,686,816	(3,172,014)	35,982	526,708	(922,508)	4,434,995	3,512,487
20	De Salaberry	RM	2,891,973	(2,195,005)	-	(159,176)	537,792	3,087,048	3,624,840
21	Deloraine-Winchester	M	857,669	(1,777,176)	4,164	1,104,130	188,787	4,157,827	4,346,614
22	Dufferin	RM	1,381,308	(761,026)	5,599	(343,608)	282,273	1,942,523	2,224,796
23	Dunnottar	V	322,961	(128,712)	-	(12,282)	181,967	1,198,494	1,380,461
24	Elice-Archie	RM	798,303	(636,623)	(139,424)	(21,005)	1,251	3,386,975	3,388,226
25	Elton	RM	4,114,430	(3,431,951)	(1,018,827)	1,092,233	755,885	2,973,031	3,728,916
26	Emerson-Franklin	M	2,824,529	(4,201,240)	(1,609)	13,603	(1,364,717)	2,155,707	790,990
27	Ethelbert	M	(19,553)	(173,557)	(3,217)	(17,457)	(213,784)	972,841	759,057
28	Fisher	RM	130,061	(68,099)	-	(54,536)	7,426	2,442,975	2,450,401
29	Gilbert Plains	M	32,511	(1,091,282)	(34,742)	(30,664)	(1,124,177)	1,954,713	830,536
30	Gillam	T	24,109,951	(25,778,216)	-	-	(1,668,265)	847,751	(820,514)
31	Glenboro-South Cypress	M	355,457	(668,609)	5,475	308,665	988	1,665,203	1,666,191
32	Glenella-Lansdowne	M	278,940	(712,231)	(3,123)	411,397	(25,017)	1,205,466	1,180,449
33	Grahamdale	RM	1,792,466	(1,901,883)	(86,293)	-	(195,710)	2,891,209	2,695,499
34	Grand Rapids	T	-	-	-	-	-	-	-
35	Grandview	M	559,288	(116,198)	(5,549)	(111,134)	326,407	2,070,324	2,396,731
36	Grassland	M	(230,138)	(322,949)	(3,400)	(184,114)	(740,601)	1,486,134	745,533
37	Grey	RM	1,642,403	(1,489,777)	-	212,838	365,464	4,354,671	4,720,135
38	Hamiota	M	1,268,323	(3,300,332)	-	1,714,758	(317,251)	801,083	483,832
39	Harrison Park	M	2,604,710	(1,697,043)	68,758	(85,095)	891,330	5,293,702	6,185,032
40	Headingley	RM	2,587,159	(3,284,109)	-	(581,568)	(1,278,518)	7,075,359	5,796,841
41	Kelsey	RM	-	-	-	-	-	-	-
42	Killarney-Turtle Mountain	M	2,772,816	(2,443,138)	84,293	672,063	1,086,034	1,474,965	2,560,999
43	Lac du Bonnet	RM	404,546	(579,505)	-	-	(174,959)	6,268,692	6,093,733
44	Lac du Bonnet	T	705,620	(693,370)	-	(83,074)	(70,824)	2,888,724	2,817,900
45	Lakeshore	RM	149,011	(417,613)	-	174,685	(93,917)	1,321,846	1,227,929
46	Leaf Rapids	T	(25,352)	-	-	(69,316)	(94,668)	400,352	305,684
47	Lorne	M	150,104	(715,072)	106,344	(158,339)	(616,963)	2,653,362	2,036,399
48	Louise	M	1,992,136	(1,729,754)	83,216	(119,009)	226,589	5,339,765	5,566,354
49	Lynn Lake	T	(22,966)	(129,865)	-	(10,940)	(163,771)	1,446,510	1,282,739
50	McCreary	M	361,529	(198,566)	(28,498)	(5,382)	129,083	1,740,515	1,869,598
51	Melita	T	3,952,414	(3,981,208)	-	1,919,201	1,890,407	(931,759)	958,648
52	Minitonas-Bowsman	M	2,546,270	(3,016,529)	-	101,784	(368,475)	368,475	-
53	Minnedosa	T	1,642,054	(1,274,953)	(4,672)	(151,515)	210,914	4,786,285	4,997,199
54	Minto-Odanah	RM	480,285	(452,174)	(2,939)	(10,889)	14,283	3,734,933	3,749,216
55	Montcalm	RM	695,267	(2,369,040)	-	96,983	(1,576,790)	2,180,943	604,153
56	Morris	RM	2,423,300	(2,233,390)	(48,810)	(140,141)	959	3,314,693	3,315,652
57	Morris	T	805,408	(949,396)	(33,737)	10,856	(166,869)	1,764,122	1,597,253
58	Mossey River	M	401,413	(512,384)	(25,610)	-	(136,581)	1,147,747	1,011,166
59	Mountain	RM	781,489	(206,106)	-	(25,869)	549,514	2,910,065	3,459,579
60	Mystery Lake	LGD	664,431	-	-	-	664,431	1,356,496	2,020,927
61	Neepawa	T	4,381,290	(1,413,838)	(23,512)	(369,636)	2,574,304	8,490,756	11,065,060
62	Niverville	T	5,519,176	(3,725,459)	(80,382)	(148,371)	1,564,964	5,349,311	6,914,275
63	Norfolk Treherne	M	(142,123)	(1,075,210)	(13,009)	264,462	(965,880)	2,528,733	1,562,853
64	North Cypress-Langford	M	1,035,749	(1,694,796)	-	(49,597)	(708,644)	4,841,055	4,132,411
65	North Norfolk	M	1,553,245	(847,411)	(325)	(124,303)	581,206	6,656,445	7,237,651
66	Oakland-Wawanesa	M	(829,331)	(77,692)	-	1,177,545	270,522	1,794,026	2,064,548
67	Oakview	RM	419,249	(443,491)	(1,362)	(54,657)	(80,261)	4,572,934	4,492,673
68	Pembina	M	1,616,040	(2,385,383)	-	405,187	(364,156)	4,128,946	3,764,790
69	Pinawa	LGD	539,295	(543,250)	-	77,628	73,673	1,160,465	1,234,138
70	Piney	RM	519,585	(259,600)	-	-	259,985	2,312,177	2,572,162
71	Pipestone	RM	4,564,256	(5,849,087)	403,526	358,043	(523,262)	11,062,209	10,538,947
72	Powerview-Pine Falls	T	1,085,740	(747,921)	-	(2,923)	334,896	1,292,780	1,627,676
73	Prairie Lakes	RM	467,090	(216,417)	1	(57,722)	192,952	1,551,906	1,744,858
74	Prairie View	M	2,341,184	(1,811,957)	(9,831)	287,965	807,361	8,424,904	9,232,265
75	Reynolds	RM	(453,943)	(110,884)	(44,015)	-	(608,842)	2,679,064	2,070,222
76	Riding Mountain West	RM	634,331	(255,189)	(7,551)	(35,584)	336,007	2,588,188	2,924,195
77	Riverdale	M	2,730,513	(2,609,750)	60,502	(504,047)	(322,782)	1,929,278	1,606,496
78	Roblin	M	2,581,867	(927,075)	(25,112)	(159,384)	1,470,296	2,797,764	4,268,060

**CONSOLIDATED STATEMENT OF CASH FLOWS AS AT DECEMBER 31, 2017**

#	Municipalities	Type	Operating Transactions	Capital Transactions	Investing Transactions	Financing Transactions	Increase (Decrease) in Cash and Temporary Investments	Cash and Temporary Investments, Beginning of Year	Cash and Temporary Investments, End of Year
79	Roland	RM	344,889	(312,480)	9,904	(72,669)	(30,356)	2,089,194	2,058,838
80	Rosedale	RM	2,918,934	(3,170,038)	-	(33,028)	(284,132)	3,210,290	2,926,158
81	Rosburn	M	(669,069)	(462,720)	-	(20,357)	(1,152,146)	2,041,045	888,899
82	Rosser	RM	3,690,427	(3,166,013)	34,451	788,644	1,347,509	3,276,363	4,623,872
83	Russell-Binscarth	M	4,204,912	(11,186,216)	(356,717)	5,831,803	(1,506,218)	3,035,383	1,529,165
84	Sifton	RM	508,235	(388,074)	(18,474)	(33,000)	68,687	2,403,172	2,471,859
85	Snow Lake	T	428,790	(755,067)	(1,168)	521,417	193,972	2,399,197	2,593,169
86	Souris-Glenwood	M	3,787,233	(4,123,639)	168,000	(80,057)	(248,463)	1,054,601	806,138
87	St. François Xavier	RM	738,138	(353,906)	9,933	(71,169)	322,996	1,954,069	2,277,065
88	St. Laurent	RM	700,512	(127,944)	-	(192,178)	380,390	241,630	622,020
89	St. Pierre-Jolys	V	1,522,548	(1,621,702)	-	(57,190)	(156,344)	977,226	820,882
90	Ste. Anne	T	975,921	(1,779,633)	-	816,897	13,185	1,898,928	1,912,113
91	Ste. Rose	M	373,538	(205,056)	(31)	(22,675)	145,776	2,315,049	2,460,825
92	Stonewall	T	5,038,365	(3,987,630)	(1,707)	(324,112)	724,916	3,299,655	4,024,571
93	Stuartburn	RM	531,714	(320,109)	-	-	211,605	1,732,069	1,943,674
94	Swan River	T	3,021,551	(1,623,886)	(30,706)	(2,897,624)	(1,530,665)	3,965,246	2,434,581
95	Swan Valley West	M	1,326,106	(407,775)	(43,929)	(25,692)	848,710	1,437,974	2,286,684
96	Teulon	T	196,587	436,019	41,880	(33,001)	641,485	1,168,131	1,809,616
97	Thompson	RM	410,779	(400,786)	173,704	(110,906)	72,791	1,155,889	1,228,680
98	Two Borders	M	5,295,907	(3,887,812)	79,596	(50,374)	1,437,317	2,747,385	4,184,702
99	Victoria	RM	587,175	(722,389)	6,615	(16,198)	(144,797)	3,161,160	3,016,363
100	Victoria Beach	RM	629,064	(455,195)	-	(174,587)	(718)	1,195,690	1,194,972
101	Virten	T	3,554,126	(6,627,783)	1,200	17,799	(3,054,658)	10,026,315	6,971,657
102	Wallace-Woodworth	RM	7,065,502	(3,468,076)	-	(250,395)	3,347,031	9,995,902	13,342,933
103	West Interlake	RM	462,193	(362,457.00)	(1,244,747)	(137,518)	(1,282,529)	2,114,803	832,274
104	Westlake-Gladstone	M	660,947	(435,110)	(6,504)	(175,897)	43,436	3,914,648	3,958,084
105	Whitehead	RM	1,909,161	(2,306,021)	-	153,856	(243,004)	1,516,238	1,273,234
106	Whittemouth	RM	361,871	(1,013,088)	1,364	(90,482)	(740,335)	2,064,847	1,324,512
107	Winnipeg Beach	T	1,931,386	(530,638)	-	894,248	2,294,996	(553,526)	1,741,470
108	Woodlands	RM	1,679,983	(2,175,098)	-	(31,614)	(526,729)	4,912,970	4,386,241
109	Yellowhead	RM	1,930,709	(5,501,363)	(20,735)	631,844	(2,959,545)	3,638,302	678,757
<b>Population over 5,000</b>									
110	Brokenhead	RM	3,966,715	(1,667,200)	-	(244,823)	2,054,692	2,220,383	4,275,075
111	East St. Paul	RM	7,428,539	(3,623,023)	10,460	(373,269)	3,442,707	15,905,252	19,347,959
112	Gimli	RM	5,127,430	(6,700,454)	-	838,767	(734,257)	14,923,100	14,188,843
113	Hanover	RM	4,891,087	(1,914,735)	106,072	(877,866)	2,204,558	10,699,638	12,904,196
114	La Broquerie	RM	2,189,980	(4,927,239)	-	1,967,028	(770,231)	1,847,980	1,077,749
115	MacDonald	RM	3,736,716	(2,172,351)	-	(315,296)	1,249,069	16,048,986	17,298,055
116	Portage la Prairie	RM	5,432,439	(5,193,269)	-	(390,733)	(151,563)	6,453,261	6,301,698
117	Rhineland	M	5,191,282	(4,909,077)	(881,613)	293,272	(306,136)	6,131,655	5,825,519
118	Ritcho	RM	3,122,665	(1,338,807)	826,759	1,584,018	4,194,635	7,066,647	11,261,282
119	Rockwood	RM	432,062	(2,106,306)	26,803	4,632,029	2,984,588	6,175,690	9,160,278
120	Springfield	RM	9,112,283	(3,323,205)	-	2,208,875	7,997,953	18,155,588	26,153,541
121	St. Andrews	RM	1,809,705	(1,333,833)	24,267	(660,814)	(160,675)	7,116,303	6,955,628
122	St. Clements	RM	1,800,876	(989,785)	86,932	6,550,751	7,448,774	(6,709,613)	739,161
123	Ste. Anne	RM	743,246	(1,228,982)	-	(51,526)	(537,262)	4,006,769	3,469,507
124	Stanley	RM	2,367,988	(2,763,441)	-	113,927	(281,526)	3,891,560	3,610,034
125	Taché	RM	4,415,204	(5,756,508)	-	2,170,390	829,086	9,105,872	9,934,958
126	The Pas	T	2,891,371	(3,412,025)	-	(488,025)	(1,008,679)	7,572,342	6,563,663
127	West St. Paul	RM	7,209,457	(8,699,988)	-	567,633	(922,898)	4,415,790	3,492,892
<b>Cities</b>									
128	Brandon	C	24,849,267	(23,319,361)	2,892,640	1,816,049	6,238,595	1,993,520	8,232,115
129	Dauphin	C	4,680,591	(3,359,761)	(1,424)	(41,767)	1,277,639	9,230,214	10,507,853
130	Flin Flon	C	393,620	(796,596)	(26,966)	(737,125)	(1,167,067)	3,803,278	2,636,211
131	Morden	C	3,963,855	(3,980,650)	-	(405,691)	(422,486)	9,430,974	9,008,488
132	Portage la Prairie	C	11,216,182	(5,431,209)	(269,644)	(2,161,594)	3,353,735	20,783,228	24,136,963
133	Selkirk	C	5,457,661	(3,108,589)	4,455	(399,381)	1,954,146	16,045,808	17,999,954
134	Steinbach	C	11,799,295	(5,833,986)	(4,023,005)	(2,400,977)	(458,673)	16,276,559	15,817,886
135	Thompson	C	9,514,379	(14,003,739)	102,878	(1,363,625)	(5,750,107)	13,063,338	7,313,231
136	Winkler	C	10,842,169	(5,837,297)	5,556,278	(624,443)	9,936,707	7,307,560	17,244,267
137	Winnipeg	C	426,178,000	(374,008,000)	16,250,000	6,205,000	62,215,000	393,863,000	456,078,000

**Summary**

<b>Municipalities (excluding Cities)</b>									
Populations 5,000 and under			176,231,277	(189,408,970)	(1,988,754)	13,247,631	(1,918,816)	306,442,709	304,523,895
Populations over 5,000			71,869,045	(62,060,228)	199,680	17,524,338	27,532,835	135,027,203	162,560,039
<b>Sub-total</b>			<b>248,100,322</b>	<b>(251,469,198)</b>	<b>(1,789,074)</b>	<b>30,771,969</b>	<b>25,614,019</b>	<b>441,469,912</b>	<b>467,083,934</b>
<b>Cities (excluding Winnipeg)</b>			<b>82,717,019</b>	<b>(65,671,188)</b>	<b>4,235,212</b>	<b>(6,318,554)</b>	<b>14,962,489</b>	<b>97,934,479</b>	<b>112,896,967</b>
<b>City of Winnipeg</b>			<b>426,178,000</b>	<b>(374,008,000)</b>	<b>16,250,000</b>	<b>6,205,000</b>	<b>62,215,000</b>	<b>393,863,000</b>	<b>456,078,000</b>
<b>Total</b>			<b>756,995,341</b>	<b>(691,148,386)</b>	<b>18,696,138</b>	<b>18,248,415</b>	<b>102,791,508</b>	<b>933,267,391</b>	<b>1,036,058,901</b>

**GENERAL OPERATING FUND EXPENSES AS AT DECEMBER 31, 2017**

#	Municipalities	Type	General Government Services				Protective Services				
			Legislative	General Administrative	Other	Total General Government Services	Police	Fire	Emergency Measures	Other	Total Protective Services
	<b>Populations 5,000 and under</b>										
1	Alexander	RM	170,129	1,010,005	-	1,180,134	152,489	467,746	16,124	66,029	702,388
2	Alonsa	RM	86,244	275,837	1,450	363,531	117,537	-	5,000	95,265	217,802
3	Altona	T	145,813	532,819	274,307	952,939	1,063,933	311,832	32,708	168,225	1,576,698
4	Arborg	T	22,881	188,683	63,192	274,756	149,794	89,796	7,490	20,586	267,666
5	Argyle	RM	34,170	249,754	75,757	359,681	-	77,601	152,995	347	230,943
6	Armstrong	RM	81,606	245,111	107,211	433,928	-	108,456	13,904	10,335	132,695
7	Beausejour	T	86,350	428,968	170,380	685,698	532,101	226,770	25,765	73,291	857,927
8	Bifrost-Riverton	M	122,510	406,921	100,006	629,437	-	194,688	-	2,000	196,688
9	Boissevain-Morton	M	175,105	388,685	251,310	815,100	288,274	121,433	9,436	7,136	426,279
10	Brenda-Waskada	M	64,736	721,389	21,229	807,354	-	80,480	248,032	8,715	337,227
11	Carberry	T	57,097	209,332	47,309	313,738	204,320	180,897	10,545	3,978	399,740
12	Carman	T	101,672	296,996	177,022	575,690	397,701	299,566	1,252	7,436	705,955
13	Cartier	RM	116,572	559,529	14,054	690,155	-	178,489	21,377	127,029	326,895
14	Cartwright-Roblin	M	60,785	375,854	85,724	522,363	-	40,401	2,336	190,340	233,077
15	Churchill	T	45,430	560,319	2,601,733	3,207,482	-	110,474	9,188	11,820	131,482
16	Clanwilliam-Erickson	M	42,842	248,046	44,092	334,980	-	108,946	3,489	5,508	117,943
17	Coldwell	RM	62,934	243,434	-	306,368	-	63,449	22,667	5,921	92,037
18	Cornwallis	RM	56,045	316,905	81,429	454,379	107,823	207,196	70,284	17,374	402,677
19	Dauphin	RM	90,872	499,661	69,451	659,984	-	217,327	3,545	18,441	239,313
20	De Salaberry	RM	123,238	469,700	135,405	728,343	-	160,565	24,992	92,070	277,627
21	Deloraine-Winchester	M	96,680	385,645	104,118	586,443	149,794	67,934	13,208	85,309	316,245
22	Dufferin	RM	112,386	197,216	696,895	1,006,497	-	128,161	47,457	2,497	178,115
23	Dunnottar	V	69,546	302,004	25,126	396,676	-	38,943	1,929	41,470	82,342
24	Ellice-Archie	RM	93,604	436,023	46,082	575,709	-	64,865	4,053	23,310	92,228
25	Elton	RM	98,632	257,698	21,320	377,650	-	65,020	225	1,417	66,662
26	Emerson-Franklin	M	168,925	370,319	213,868	753,112	-	318,032	70,388	59,533	447,953
27	Ethelbert	M	47,239	301,893	5,430	354,562	-	71,309	2,609	11,577	85,495
28	Fisher	RM	80,187	353,796	-	433,983	-	142,052	1,000	28,013	171,065
29	Gilbert Plains	M	102,858	512,812	17,063	632,733	149,794	81,075	8,638	53,126	292,633
30	Gillam	T	91,942	563,961	751,853	1,407,756	906,019	105,451	208,630	182,318	1,402,418
31	Glenboro-South Cypress	M	134,229	348,425	149,019	631,673	1,497	124,130	7,369	3,885	136,881
32	Glenella-Lansdowne	M	75,836	280,304	3,744	359,884	-	52,149	9,561	19,633	81,343
33	Grahamdale	RM	88,415	295,772	133,825	518,012	-	165,867	19,034	-	184,901
34	Grand Rapids	T	-	-	-	-	-	-	-	-	-
35	Grandview	M	105,812	483,094	98,354	687,260	149,794	115,253	6,390	19,674	291,111
36	Grassland	M	114,237	457,149	95,986	667,372	-	113,719	13,846	-	127,565
37	Grey	RM	96,274	875,975	65,468	1,037,717	-	200,569	-	51,868	252,437
38	Hamiota	M	86,343	369,513	79,465	535,321	149,794	112,155	4,912	2,216	269,077
39	Harrison Park	M	108,076	756,346	25,437	889,859	-	171,686	12,713	28,940	213,339
40	Headingley	RM	69,791	1,100,245	132,518	1,302,554	-	319,291	27,872	4,800	351,963
41	Kelsey	RM	-	-	-	-	-	-	-	-	-
42	Killamey-Turtle Mountain	M	134,362	385,588	108,984	628,934	402,582	173,577	213,362	20,759	810,280
43	Lac du Bonnet	RM	107,165	402,290	530,330	1,039,785	82,807	211,254	26,610	51,087	371,758
44	Lac du Bonnet	T	46,975	358,667	206,101	611,743	149,794	117,620	11,163	47,075	325,652
45	Lakeshore	RM	80,142	465,525	24,774	570,441	-	83,780	6,975	46,647	137,402
46	Leaf Rapids	T	33,165	298,630	62,375	394,170	14,754	27,317	2,708	31,491	76,270
47	Lorne	M	131,452	578,177	60,702	770,331	-	233,229	30,865	-	264,094
48	Louise	M	95,170	467,606	27,238	590,014	-	98,141	10,724	9,822	118,687
49	Lynn Lake	T	10,839	295,632	34,708	341,179	-	38,568	-	38,008	76,576
50	McCreary	M	51,000	142,251	50,977	244,228	-	38,234	5,954	4,301	48,489
51	Melita	T	51,166	178,142	153,260	382,568	150,000	58,804	204,968	-	413,772
52	Minitonas-Bowsman	M	82,173	325,205	141,105	548,483	-	89,162	11,341	12,520	113,023
53	Minnedosa	T	99,667	411,552	146,730	657,949	426,534	158,535	23,790	11,831	620,690
54	Minto-Odanah	RM	64,791	254,225	17,150	336,166	-	52,831	6,431	-	59,262
55	Montcalm	RM	48,786	360,916	141,447	551,149	-	165,211	7,426	28,394	201,031
56	Morris	RM	111,369	518,051	189,402	818,822	-	289,288	187,390	129,674	606,352
57	Morris	T	89,504	421,606	178,811	689,921	204,519	112,489	23,751	115,414	456,173
58	Mossey River	M	51,382	290,534	11,634	353,550	-	93,501	7,161	53,548	154,210
59	Mountain	RM	126,651	359,023	14,709	500,383	-	97,307	4,623	21,842	123,772
60	Mystery Lake	LGD	33,097	-	-	33,097	-	-	-	-	-
61	Neepawa	T	64,703	624,411	232,903	922,017	615,961	146,609	55,666	33,970	852,206
62	Niverville	T	78,508	848,029	30,303	956,840	234,245	254,128	12,080	34,676	535,129
63	Norfolk Treherne	M	59,694	634,450	-	694,144	-	143,337	9,839	-	153,176
64	North Cypress-Langford	M	106,302	369,261	164,435	639,998	4,288	162,938	14,583	1,921	183,730
65	North Norfolk	M	108,395	457,023	199,996	765,414	149,794	149,319	20,015	68,173	387,301
66	Oakland-Wawanessa	M	47,604	365,949	48,161	461,714	-	136,705	6,777	94,095	237,577
67	Oakview	RM	86,298	400,249	792	487,339	-	162,046	6,883	977	169,906
68	Pembina	M	116,166	439,610	139,048	694,824	149,794	148,703	16,392	102,908	417,797
69	Pinawa	LGD	99,493	539,144	75,282	713,919	126,194	130,431	20,916	23,299	300,840
70	Piney	RM	61,153	362,332	-	423,485	172	248,261	9,984	27,142	285,559
71	Pipstone	RM	146,189	558,477	282,252	986,918	-	194,184	65,765	153,821	413,770
72	Powerview-Pine Falls	T	42,950	297,697	19,875	360,522	149,794	93,425	6,150	22,914	272,283
73	Prairie Lakes	RM	96,673	474,144	332,158	902,975	-	150,650	163,999	1,050	315,699
74	Prairie View	M	111,271	791,020	45,506	947,797	-	168,896	35,340	55,304	259,540
75	Reynolds	RM	60,035	250,285	87,839	398,159	-	191,709	3,727	6,460	201,896
76	Riding Mountain West	RM	153,034	588,940	19,031	761,005	-	117,041	7,555	22,804	147,400
77	Riverdale	M	81,047	492,879	32,378	606,304	364,227	59,601	10,470	69,576	503,874
78	Roblin	M	137,536	686,632	18,598	842,766	248,617	165,899	12,888	94,826	522,230

**GENERAL OPERATING FUND EXPENSES AS AT DECEMBER 31, 2017**

Transportation Services					Environmental Health Services	Public Health & Welfare Services	Regional Planning & Development	Resource Conservation & Industrial Development	Recreation & Cultural Services	Total Expenses	#
Roads, Streets & Bridges	Air Transport	Public Transit	Other	Total Transportation Services							
1,993,428	-	-	-	1,993,428	459,744	36,683	91,623	-	134,899	4,598,899	1
975,788	-	-	4,704	980,492	141,587	14,162	24,389	246,626	21,287	2,009,876	2
1,419,526	2,856	-	3,830	1,426,212	701,943	83,872	21,232	411,786	1,934,548	7,109,230	3
422,797	-	-	-	422,797	105,853	147,360	18,911	101,664	258,723	1,597,730	4
1,024,098	-	2,000	-	1,026,098	86,503	4,960	28,075	76,423	123,269	1,935,952	5
1,104,173	-	-	-	1,104,173	173,622	10,720	5,376	104,322	1,501	1,966,337	6
2,244,504	-	-	-	2,244,504	319,569	12,820	77,364	71,730	1,112,071	5,381,683	7
2,158,058	-	-	-	2,158,058	154,708	23,023	21,800	142,783	336,398	3,662,895	8
1,655,568	-	27,910	-	1,683,478	335,884	26,532	73,649	231,777	484,491	4,077,190	9
1,182,927	-	-	-	1,182,927	111,538	50,383	5,988	44,988	210,180	2,750,585	10
642,284	-	9,000	-	651,284	176,774	34,077	17,100	33,798	481,434	2,107,945	11
1,247,296	8,879	20,000	-	1,276,175	553,072	86,752	99,438	174,444	1,265,536	4,737,062	12
1,490,858	-	-	-	1,490,858	165,719	48,152	11,067	133,629	109,923	2,976,398	13
1,291,663	38,079	-	-	1,329,742	152,041	27,103	60,284	65,823	434,038	2,824,471	14
1,636,401	-	-	-	1,636,401	403,594	18,133	-	76,062	229,276	5,702,430	15
551,483	-	66,877	-	618,360	87,719	4,401	17,939	18,675	56,861	1,256,878	16
604,203	-	20,379	-	624,582	183,441	10,123	49,786	44,524	131,950	1,442,811	17
1,223,840	-	-	-	1,223,840	314,539	8,062	92,236	61,709	804	2,558,246	18
1,849,091	-	-	-	1,849,091	89,919	1,375	20,915	111,086	264,194	3,235,877	19
945,355	-	-	271,522	1,216,877	379,166	4,079	1,639	193,976	201,172	3,002,879	20
1,643,505	11,435	40,624	-	1,695,564	64,510	77,206	15,469	117,086	372,171	3,244,694	21
1,476,614	-	-	-	1,476,614	14,237	72,711	-	299,763	631,116	3,679,053	22
387,817	-	-	45,910	433,727	169,014	10,937	21,995	106,014	100,119	1,320,824	23
1,345,765	-	-	2,839	1,348,604	92,483	28,219	27,381	63,222	50,608	2,278,454	24
647,507	-	-	-	647,507	88,113	1,653	33,445	44,204	15,121	1,274,355	25
1,879,064	-	-	-	1,879,064	249,294	8,623	20,625	79,475	73,825	3,511,971	26
562,890	-	-	-	562,890	67,204	17,889	9,119	42,583	30,756	1,170,498	27
1,103,095	-	-	-	1,103,095	153,513	15,963	14,578	101,930	19,865	2,013,992	28
1,255,104	-	75	120,011	1,375,190	326,567	3,769	9,240	113,453	155,614	2,909,199	29
2,230,355	173,482	-	210,959	2,614,796	37,539	7,700	8,562	-	1,484,275	6,963,046	30
1,003,710	-	-	-	1,003,710	171,283	30,995	41,095	92,498	188,730	2,296,865	31
1,073,563	-	-	85,207	1,158,770	84,143	16,216	11,978	58,604	155,084	1,926,022	32
1,139,569	-	-	-	1,139,569	151,382	15,197	-	46,492	17,082	2,072,635	33
-	-	-	-	-	-	-	-	-	-	-	34
1,574,368	-	5,459	-	1,579,827	164,893	161,350	12,341	46,260	355,829	3,298,871	35
1,766,657	-	-	-	1,766,657	170,362	14,564	52,096	177,071	444,693	3,420,380	36
2,338,519	-	-	-	2,338,519	184,011	4,047	-	209,340	144,852	4,170,923	37
1,159,274	-	-	-	1,159,274	106,200	22,583	56,509	90,439	450,118	2,689,521	38
1,936,632	-	-	-	1,936,632	358,834	83,488	113,431	35,205	46,413	3,677,201	39
1,338,697	-	-	-	1,338,697	149,267	77	178,021	198,514	556,227	4,075,320	40
-	-	-	-	-	-	-	-	-	-	-	41
1,278,046	-	17,747	-	1,295,793	469,941	102,642	49,259	182,480	1,650,911	5,190,240	42
2,486,784	-	-	-	2,486,784	473,734	55,038	77,200	86,088	289,315	4,879,702	43
415,974	2,010	-	-	417,984	116,786	876	30,731	32,639	135,063	1,671,474	44
1,320,895	-	-	-	1,320,895	154,981	5,771	13,377	151,412	265,684	2,619,963	45
216,461	22,694	-	26,785	265,940	76,025	-	21,772	-	26,277	860,454	46
2,599,824	-	-	-	2,599,824	312,325	10,511	66,091	162,541	500,635	4,686,352	47
1,765,480	-	-	-	1,765,480	368,419	90,809	42,041	129,015	275,749	3,380,214	48
268,215	-	-	103,401	371,616	58,454	36,421	35,232	35,232	195,458	1,114,936	49
483,757	-	-	-	483,757	121,110	11,764	6,971	67,473	166,381	1,150,173	50
456,873	-	-	-	456,873	77,672	18,000	12,591	80,247	367,936	1,809,659	51
2,157,002	15,187	25,000	-	2,197,189	127,089	44,919	2,813	64,933	154,177	3,252,626	52
961,608	-	-	-	961,608	289,427	166,294	68,708	177,100	413,574	3,355,350	53
856,296	-	-	-	856,296	50,130	239,225	28,879	58,626	60,653	1,689,237	54
1,340,414	-	-	-	1,340,414	120,390	12,614	3,248	53,546	369,230	2,651,622	55
2,585,402	-	-	-	2,585,402	189,006	2,288	70,744	75,297	225,495	4,573,406	56
832,149	-	-	-	832,149	110,710	43,021	210,139	66,009	800,034	3,208,156	57
791,905	-	-	-	791,905	89,816	5,050	2,474	59,770	184,666	1,641,441	58
654,869	-	-	-	654,869	141,303	17,911	57,825	163,514	61,993	1,721,570	59
-	-	-	-	-	6,351	-	-	-	-	39,448	60
1,233,760	37,514	-	-	1,271,274	580,069	272,314	57,774	290,088	523,010	4,768,752	61
1,679,224	-	-	74,024	1,753,248	284,519	756	64,271	448,886	636,581	4,680,230	62
1,803,099	5,945	23,120	-	1,832,164	135,605	624,223	40,567	85,145	173,619	3,738,643	63
2,232,180	-	8,800	-	2,240,980	201,714	90,256	19,900	109,470	730,869	4,216,917	64
1,592,901	-	-	-	1,592,901	313,178	19,407	21,485	175,867	512,278	3,787,831	65
814,452	-	-	-	814,452	164,537	17,053	28,255	38,002	76,306	1,837,896	66
1,881,099	-	-	-	1,881,099	126,598	21,479	56,922	120,782	309,635	3,173,760	67
2,071,608	-	-	465,767	2,537,375	211,585	37,453	-	133,307	135,138	4,167,479	68
803,134	-	-	-	803,134	215,356	28,972	27,910	182,710	759,494	3,032,335	69
739,890	11,464	-	-	751,354	167,337	17,642	2,293	75,155	77,071	1,799,896	70
3,078,694	-	4,676	-	3,083,370	331,556	41,538	27,912	392,891	601,992	5,879,947	71
541,946	-	-	-	541,946	158,042	3,046	20,381	13,006	275,131	1,644,357	72
1,338,673	-	-	-	1,338,673	145,119	2,436	37,862	104,991	80,357	2,928,112	73
2,295,566	-	-	1,572	2,297,138	265,460	48,743	84,127	280,936	345,677	4,529,418	74
474,459	-	-	-	474,459	116,437	20,497	53,006	8,307	-	1,272,761	75
2,241,916	-	-	-	2,241,916	143,689	1,133	-	60,574	26,310	3,382,027	76
913,465	-	-	-	913,465	184,567	15,875	15,575	70,149	803,788	3,113,597	77
2,312,808	3,980	21,542	-	2,338,330	379,823	14,367	86,325	213,188	727,538	5,124,567	78

**GENERAL OPERATING FUND EXPENSES AS AT DECEMBER 31, 2017**

#	Municipalities	Type	General Government Services				Protective Services				
			Legislative	General Administrative	Other	Total General Services	Police	Fire	Emergency Measures	Other	Total Protective Services
79	Roland	RM	32,963	194,757	-	227,720	-	68,246	3,258	11,386	82,890
80	Rosedale	RM	54,792	335,118	-	389,910	8,576	53,007	251	6,564	68,398
81	Rosburn	M	99,553	383,448	13,357	496,358	-	59,978	7,514	8,000	75,492
82	Rosser	RM	83,429	544,542	142,565	770,536	-	477,956	18,836	15,457	512,249
83	Russell-Binscarth	M	141,731	604,395	50,939	797,065	292,285	254,027	20,172	190,669	757,153
84	Sifton	RM	138,487	351,983	39,852	530,322	30,000	78,754	11,939	47,007	167,700
85	Snow Lake	T	40,854	405,935	312,786	759,575	-	113,981	6,428	2,846	123,255
86	Souris-Glenwood	M	59,171	350,058	112,105	521,334	276,809	313,907	346,823	36,758	974,297
87	St. François Xavier	RM	54,338	393,901	-	448,239	-	138,506	20,250	-	158,756
88	St. Laurent	RM	64,065	370,659	12,681	447,405	-	74,852	38,958	77,317	191,127
89	St. Pierre-Jolys	V	45,551	295,691	127,667	468,909	151,805	40,786	5,618	16,671	214,880
90	Ste. Anne	T	40,439	423,533	198,864	662,836	514,238	146,365	16,875	33,571	711,049
91	Ste. Rose	M	44,858	376,220	16,605	437,683	149,794	90,047	6,936	12,736	259,513
92	Stonewall	T	80,200	645,111	269,712	995,023	625,837	125,460	19,650	68,366	839,313
93	Stuartburn	RM	49,530	389,321	-	438,851	-	81,916	57,079	12,221	151,216
94	Swan River	T	127,560	578,170	21,133	726,863	905,610	233,657	7,280	201,987	1,348,534
95	Swan Valley West	M	122,401	432,523	107,189	662,113	-	124,976	15,113	27,837	167,926
96	Teulon	T	30,133	371,541	21,468	423,142	149,794	163,323	1,264	18,450	332,831
97	Thompson	RM	82,898	269,477	13,190	365,565	-	65,491	16,070	5,168	86,729
98	Two Borders	M	217,678	765,038	35,496	1,018,212	-	118,672	10,422	4,435,873	4,564,967
99	Victoria	RM	88,051	402,671	7,423	498,145	-	120,276	8,148	18,330	146,754
100	Victoria Beach	RM	72,834	488,502	88,328	649,664	233,151	193,745	54,121	107,007	588,024
101	Virden	T	86,969	535,639	138,465	761,073	555,643	180,494	10,504	32,210	778,851
102	Wallace-Woodworth	RM	219,660	1,471,141	97,453	1,788,254	-	287,355	20,626	79,929	387,910
103	West Interlake	RM	130,623	505,408.00	10,051	646,082	-	97,406	172,279	60,556	330,241
104	Westlake-Gladstone	M	75,693	675,777	186,963	938,433	149,794	114,336	25,029	196,905	486,064
105	Whitehead	RM	65,860	328,012	11,525	405,397	-	134,134	7,093	91,503	232,730
106	Whitemouth	RM	73,112	242,980	156,154	472,246	-	162,328	23,458	38,442	224,228
107	Winnipeg Beach	T	77,603	378,299	-	455,902	149,794	140,852	32,386	42,274	365,306
108	Woodlands	RM	144,923	553,257	48,046	746,226	-	153,071	782	165,052	318,905
109	Yellowhead	RM	94,143	251,141	360,471	705,755	-	138,697	14,570	2,489	155,756
<b>Population over 5,000</b>											
110	Brokenhead	RM	141,623	690,572	56,482	888,677	-	235,974	19,919	53,251	309,144
111	East St. Paul	RM	257,920	720,221	743,844	1,721,985	47,585	689,125	38,127	23,127	797,964
112	Gimli	RM	182,390	1,039,354	-	1,221,744	477,780	550,909	-	58,322	1,087,011
113	Hanover	RM	289,920	1,333,363	126,698	1,749,981	-	808,890	9,640	365,081	1,183,611
114	La Broquerie	RM	163,822	1,116,492	123,285	1,403,599	52,957	131,039	32,181	134,241	350,418
115	MacDonald	RM	195,994	1,215,758	20,412	1,432,164	-	312,280	29,473	440,433	782,186
116	Portage la Prairie	RM	225,599	767,680	207,494	1,200,773	17,180	594,348	28,514	823,770	1,463,812
117	Rhineland	M	148,759	841,500	308,526	1,298,785	184,679	382,352	51,592	70,427	689,050
118	Ritchot	RM	143,130	1,040,144	326,427	1,509,701	24,480	364,268	53,137	147,127	589,012
119	Rockwood	RM	145,515	786,859	67,212	999,586	-	527,555	19,032	36,080	582,667
120	Springfield	RM	343,850	1,708,025	994,526	3,046,401	320,183	641,885	66,132	771,080	1,799,280
121	St. Andrews	RM	281,992	1,013,852	357,698	1,653,542	108,254	1,171,789	54,184	112,469	1,446,696
122	St. Clements	RM	322,542	1,142,101	486,715	1,951,358	166,083	632,788	104,004	337,036	1,239,911
123	Ste. Anne	RM	190,995	495,036	145,638	831,669	-	283,503	64,241	105,862	453,606
124	Stanley	RM	79,243	652,914	321,188	1,053,345	-	472,704	163,315	42,958	678,977
125	Taché	RM	290,076	1,115,187	45,559	1,450,822	50,220	503,728	63,807	25,043	642,798
126	The Pas	T	79,186	1,120,362	453,129	1,652,677	2,486,296	425,575	30,368	88,732	3,030,971
127	West St. Paul	RM	189,261	974,211	229,262	1,392,734	-	446,300	30,463	210,913	687,676
<b>Cities</b>											
128	Brandon	C	439,074	7,453,692	2,277,770	10,170,536	16,597,139	9,443,359	3,372,129	1,603,577	31,016,204
129	Dauphin	C	100,431	816,782	433,130	1,350,343	1,792,060	501,239	5,982	321,275	2,620,556
130	Flin Flon	C	153,019	1,478,281	1,122,568	2,753,868	1,395,751	543,841	1,866	154,390	2,095,848
131	Morden	C	182,004	1,056,745	280,981	1,519,730	2,145,241	566,667	-	7,877	2,719,785
132	Portage la Prairie	C	180,898	2,025,548	205,864	2,412,310	3,159,546	2,383,854	55,535	85,119	5,684,054
133	Selkirk	C	150,001	1,126,012	1,224,448	2,500,461	2,766,322	520,052	86,256	458,877	3,831,507
134	Steinbach	C	192,587	2,137,245	1,782,048	4,111,880	2,625,636	1,017,215	27,676	612,112	4,282,639
135	Thompson	C	260,178	2,346,511	893,619	3,500,308	5,200,110	1,129,601	43	3,775,999	10,105,753
136	Winkler	C	115,172	888,760	505,285	1,509,217	2,875,985	742,038	24,079	555,080	4,197,182
137	Winnipeg	C	3,420,000	130,323,000	16,785,000	150,528,000	284,006,000	195,242,000	-	-	479,248,000

**Summary**

<b>Municipalities (excluding Cities)</b>											
Populations 5,000 and under			9,434,052	46,884,538	13,416,114	69,734,704	12,187,870	15,213,104	3,404,966	9,051,342	39,857,282
Populations over 5,000			3,671,817	17,773,631	5,014,095	26,459,543	3,935,697	9,175,012	858,129	3,845,952	17,814,790
<b>Sub-total</b>			<b>13,105,869</b>	<b>64,658,169</b>	<b>18,430,209</b>	<b>96,194,247</b>	<b>16,123,567</b>	<b>24,388,116</b>	<b>4,263,095</b>	<b>12,897,294</b>	<b>57,672,072</b>
<b>Cities (excluding Winnipeg)</b>			<b>1,773,364</b>	<b>19,329,576</b>	<b>8,725,713</b>	<b>29,828,653</b>	<b>38,557,790</b>	<b>16,847,866</b>	<b>3,573,566</b>	<b>7,574,306</b>	<b>66,553,528</b>
<b>City of Winnipeg</b>			<b>3,420,000</b>	<b>130,323,000</b>	<b>16,785,000</b>	<b>150,528,000</b>	<b>284,006,000</b>	<b>195,242,000</b>	<b>-</b>	<b>-</b>	<b>479,248,000</b>
<b>Total</b>			<b>18,299,233</b>	<b>214,310,745</b>	<b>43,940,922</b>	<b>276,550,900</b>	<b>338,687,357</b>	<b>236,477,982</b>	<b>7,836,661</b>	<b>20,471,600</b>	<b>603,473,600</b>

**GENERAL OPERATING FUND EXPENSES AS AT DECEMBER 31, 2017**

Transportation Services					Environmental Health Services	Public Health & Welfare Services	Regional Planning & Development	Resource Conservation & Industrial Development	Recreation & Cultural Services	Total Expenses	#
Roads, Streets & Bridges	Air Transport	Public Transit	Other	Total Transportation Services							
905,420	-	-	-	905,420	58,939	23,469	1,119	11,687	116,300	1,427,544	79
747,898	-	-	-	747,898	98,243	9,466	3,713	32,632	29,031	1,379,291	80
1,872,215	-	-	-	1,872,215	85,524	35,230	28,883	67,564	372,953	3,034,219	81
1,342,508	-	-	-	1,342,508	57,373	6,037	156,978	350,359	117,946	3,313,986	82
1,546,126	-	-	550	1,546,676	433,417	84,200	14,739	403,110	852,045	4,888,405	83
1,028,481	-	-	-	1,028,481	108,419	4,291	1,719	116,091	126,273	2,083,296	84
634,521	10,838	-	-	645,359	88,835	984	26,503	13,164	301,407	1,959,082	85
1,591,200	-	21,249	-	1,612,449	307,818	77,871	58,720	219,486	780,404	4,552,379	86
430,012	-	-	-	430,012	79,640	905	47,634	54,581	34,257	1,254,024	87
444,212	-	-	-	444,212	205,931	16,643	35,321	83,665	54,411	1,478,715	88
320,605	-	-	-	320,605	76,342	20,144	12,866	38,771	214,562	1,367,079	89
396,667	-	-	-	396,667	180,307	2,195	791	71,901	237,099	2,262,845	90
981,730	-	-	-	981,730	111,825	32,563	18,905	143,234	468,566	2,454,019	91
966,839	-	-	-	966,839	349,596	111,377	58,922	-	2,119,963	5,441,033	92
543,986	-	-	-	543,986	138,321	11,843	33,445	137,461	52,066	1,507,189	93
922,438	19,324	20,000	-	961,762	904,230	191,327	36,324	117,865	919,229	5,206,134	94
1,973,450	23,275	-	-	1,996,725	216,043	60,151	19,691	82,564	331,800	3,537,013	95
236,784	-	50,500	855	288,139	57,337	2,990	20,394	13,627	163,665	1,302,125	96
1,010,610	-	-	-	1,010,610	97,883	33,983	-	73,301	129,902	1,797,973	97
2,421,393	248,991	-	-	2,670,384	139,721	35,957	9,157	71,935	224,309	8,734,642	98
957,002	-	-	-	957,002	121,069	91,538	10,144	128,374	312,335	2,265,361	99
444,980	-	-	-	444,980	121,957	5,123	129,567	-	156,102	2,095,417	100
1,255,973	18,331	-	-	1,274,304	771,175	36,433	100,949	180,497	2,018,907	5,922,189	101
4,499,744	12,000	-	-	4,511,744	293,598	46,832	116,015	282,311	255,174	7,681,838	102
958,052	-	-	-	958,052	182,538	22,640	60,589	69,263	89,332	2,358,737	103
2,922,237	109	-	-	2,922,346	295,048	6,966	16,894	167,498	316,005	5,149,254	104
853,289	-	-	-	853,289	49,960	14,314	27,098	66,088	27,340	1,676,216	105
837,099	-	-	-	837,099	87,785	24,895	30,115	34,963	56,310	1,767,641	106
664,280	-	-	-	664,280	129,093	5,631	19,358	57,137	283,709	1,980,416	107
1,431,612	-	26,191	348,374	1,806,177	254,047	30,977	106,432	108,356	228,169	3,599,289	108
2,315,110	15,172	9,155	3,475	2,342,912	325,162	97,089	98,906	215,386	314,240	4,255,206	109
1,526,558	-	-	-	1,526,558	194,412	40,355	63,511	104,244	318,038	3,444,939	110
3,737,418	-	-	-	3,737,418	733,823	8,449	320,655	-	1,056,036	8,376,330	111
4,205,424	140,574	64,494	-	4,410,492	690,770	122,540	99,346	172,798	1,538,145	9,342,846	112
5,656,968	-	-	155,681	5,812,649	699,664	8,602	187,195	68,358	838,925	10,548,985	113
2,536,626	-	-	-	2,536,626	23,004	37,932	22,870	45,000	537,397	4,956,846	114
4,085,693	-	-	-	4,085,693	338,911	57,046	136,319	1,490,137	832,912	9,155,368	115
4,076,415	-	-	-	4,076,415	322,718	65,217	36,511	737,819	984,381	8,887,646	116
3,032,251	2,856	-	25,576	3,060,683	204,046	82,483	85,221	105,409	242,438	5,768,115	117
2,541,031	-	-	-	2,541,031	1,323,282	10,727	4,280	426,563	825,185	7,229,781	118
3,323,374	-	43,322	-	3,366,696	600,070	4,241	60,878	25,112	512,522	6,151,772	119
6,828,110	-	-	-	6,828,110	1,330,822	85,626	626,273	749,937	893,917	15,360,366	120
4,716,915	28,750	-	-	4,745,665	883,190	24,754	106,793	131,097	462,525	9,454,262	121
4,821,568	-	-	-	4,821,568	885,026	48,061	102,919	78,958	302,998	9,430,799	122
1,497,538	-	-	-	1,497,538	129,466	53,158	4,892	31,872	6,466	3,008,667	123
3,206,378	-	-	-	3,206,378	13,256	176,198	194,135	264,244	155,621	5,742,154	124
2,556,969	-	-	-	2,556,969	892,657	60,924	302,262	170,826	841,150	6,918,408	125
1,515,675	1,467,515	-	-	2,983,190	616,958	93,448	5,148	500,628	2,748,515	11,631,535	126
1,989,770	-	-	-	1,989,770	533,794	20,198	316,588	13,017	720,971	5,674,748	127
14,516,358	1,386,768	5,547,872	-	21,450,998	5,689,942	707,417	2,556,711	1,375,297	10,106,455	83,073,560	128
1,432,027	54,413	-	980,019	2,466,459	899,366	33,749	165,489	473,170	1,688,658	9,697,790	129
2,671,966	912,823	347,060	-	3,931,849	686,547	60,284	125,327	76,789	2,809,154	12,539,666	130
2,730,986	-	-	-	2,730,986	669,633	54,964	1,732	867,221	3,909,460	12,473,511	131
2,876,499	-	26,400	-	2,902,899	732,692	296,205	522,816	462,821	4,038,505	17,052,302	132
2,760,167	-	273,308	-	3,033,475	930,369	186,220	62,329	356,607	3,226,707	14,127,675	133
6,469,252	29,143	93,359	-	6,591,754	6,075,594	130,407	439,171	309,178	4,366,919	26,307,542	134
3,811,068	-	565,678	-	4,376,746	1,331,515	233,207	19,211	91,229	4,810,351	24,468,320	135
3,432,049	-	-	-	3,432,049	1,016,298	133,862	517,380	417,049	2,652,077	13,875,114	136
234,590,000	-	53,326,000	-	287,916,000	30,686,000	-	45,692,000	-	112,959,000	1,107,029,000	137

138,503,347	681,565	420,304	1,769,785	141,375,001	21,805,820	4,493,946	4,112,436	12,130,225	37,726,889	331,236,303	
61,854,681	1,639,695	107,816	181,257	63,783,449	10,415,869	999,959	2,675,796	5,116,019	13,818,142	141,083,567	
<b>200,358,028</b>	<b>2,321,260</b>	<b>528,120</b>	<b>1,951,042</b>	<b>205,158,450</b>	<b>32,221,689</b>	<b>5,493,905</b>	<b>6,788,232</b>	<b>17,246,244</b>	<b>51,545,031</b>	<b>472,319,870</b>	
40,700,372	2,383,147	6,853,677	980,019	50,917,215	18,031,956	1,836,315	4,410,166	4,429,361	37,608,286	213,615,480	
234,590,000	-	53,326,000	-	287,916,000	30,686,000	-	45,692,000	-	112,959,000	1,107,029,000	
<b>475,648,400</b>	<b>4,704,407</b>	<b>60,707,797</b>	<b>2,931,061</b>	<b>543,991,665</b>	<b>80,939,645</b>	<b>7,330,220</b>	<b>56,890,398</b>	<b>21,675,605</b>	<b>202,112,317</b>	<b>1,792,964,350</b>	



**FINANCIAL POSITION OF UTILITIES AS AT DECEMBER 31, 2017**

#		Type	Net Financial Assets (Net Debt)							Accounts Payable & Accrued Liabilities	Deferred Revenue
			Financial Assets					Total Financial Assets			
			Cash & Temporary Investments	Amounts Receivable	Portfolio Investments	Due from Other Funds	Other				
	<b>Populations 5,000 and under</b>										
1	Alexander	RM	-	-	-	258,590	-	258,590	(800)	-	
2	Alonsa	RM	-	-	-	-	-	-	-	-	
3	Altona	T	-	1,578,381	-	-	-	1,578,381	-	-	
4	Arborg	T	-	90,333	-	-	-	90,333	(14,769)	-	
5	Argyle	RM	-	47,817	-	9,139	-	56,956	(86,636)	-	
6	Armstrong	RM	-	-	-	-	-	-	-	-	
7	Beausejour	T	-	179,232	-	241,715	-	420,947	(260,710)	-	
8	Bifrost-Riverton	M	-	-	-	35,840	-	35,840	(306)	-	
9	Boissevain-Morton	M	-	140,259	-	-	-	140,259	(5,913)	(32,074)	
10	Brenda-Waskada	M	1,710	1,047,061	-	1,040,195	-	2,088,966	(1,765,331)	-	
11	Carberry	T	-	811	-	385,376	-	386,187	-	-	
12	Carman	T	100	186,007	-	175,616	-	361,723	-	-	
13	Cartier	RM	-	1,381,906	-	-	-	1,381,906	(26,852)	-	
14	Cartwright-Roblin	M	63,007	3,198	-	-	-	66,205	-	-	
15	Churchill	T	-	69,013	-	-	-	69,013	-	-	
16	Clanwilliam-Erickson	M	79,981	48,544	-	-	-	128,525	(4,670)	-	
17	Coldwell	RM	-	112	-	22,855	-	22,967	-	-	
18	Cornwallis	RM	7,276	6,922	-	4,234	-	18,432	(777)	-	
19	Dauphin	RM	-	21,910	-	-	-	21,910	(3,656)	(112,000)	
20	De Salaberry	RM	50	51,494	-	59,177	-	110,721	-	-	
21	Deloraine-Winchester	M	170,376	521,679	-	1,339,673	-	2,031,728	(139,910)	-	
22	Dufferin	RM	-	147,710	-	-	-	147,710	(3,256)	-	
23	Dunnottar	V	51,264	-	-	-	-	51,264	-	-	
24	Ellice-Archie	RM	-	22,788	-	112,618	-	135,406	(2,400)	-	
25	Elton	RM	-	57,772	-	1,317,359	2,434,830	3,809,961	-	-	
26	Emerson-Franklin	M	-	142,900	-	-	-	142,900	(752)	-	
27	Ethelbert	M	240,835	40,988	-	-	-	281,823	(85)	(416)	
28	Fisher	RM	-	47,670	-	224,624	-	272,294	-	-	
29	Gilbert Plains	M	372,829	766,777	-	330,393	-	1,469,999	(150,053)	-	
30	Gillam	T	-	22,251	-	-	-	22,251	-	-	
31	Glenboro-South Cypress	M	-	-	-	-	-	-	-	-	
32	Glenella-Lansdowne	M	2,498	294,515	-	1,409	-	298,422	(45,583)	-	
33	Grahamdale	RM	-	-	-	-	-	-	-	-	
34	Grand Rapids	T	-	-	-	-	-	-	-	-	
35	Grandview	M	55,076	58,630	-	-	-	113,706	(16,965)	-	
36	Grassland	M	4,702	32,925	-	-	-	37,627	2,521	-	
37	Grey	RM	-	255,605	-	297,178	-	552,783	(270,728)	-	
38	Hamiota	M	-	23,807	-	334,563	-	358,370	-	-	
39	Harrison Park	M	-	152,015	-	211,374	-	363,389	-	-	
40	Headingley	RM	6,070	606,306	-	-	-	612,376	(235,128)	(54,794)	
41	Kelsey	RM	-	-	-	-	-	-	-	-	
42	Killarney-Turtle Mountain	M	-	325,460	-	75,000	-	400,460	(138,899)	-	
43	Lac du Bonnet	RM	-	-	-	13,321	-	13,321	-	-	
44	Lac du Bonnet	T	845,293	112,629	-	208,593	-	1,166,515	(452)	-	
45	Lakeshore	RM	82,065	4,905	-	-	-	86,970	-	-	
46	Leaf Rapids	T	-	-	70,470	92,856	-	163,326	-	-	
47	Lorne	M	-	215,564	-	171,822	-	387,386	(5,060)	-	
48	Louise	M	-	9,672	-	32,010	-	41,682	(1,049,940)	-	
49	Lynn Lake	T	-	40,312	-	-	-	40,312	(300,207)	-	
50	McCreary	M	151,555	26,231	-	26,357	-	204,143	-	-	
51	Melita	T	59	1,930,167	-	-	-	1,930,226	(2,079,831)	-	
52	Minitonas-Bowsman	M	-	33,635	-	-	-	33,635	-	-	
53	Minnedosa	T	-	171,237	-	358,665	-	529,902	(71,762)	-	
54	Minto-Odanah	RM	467,840	39,562	-	558	-	507,960	(723)	-	
55	Montcalm	RM	(1,447,454)	5,500	-	993,097	-	(448,857)	(24,268)	-	
56	Morris	RM	51,856	232,339	-	1,405,986	-	1,690,181	-	-	
57	Morris	T	-	401,785	-	(161,419)	-	240,366	-	-	
58	Mossey River	M	-	6,432	-	208,677	-	215,109	-	(500)	
59	Mountain	RM	-	(1,538)	-	27,755	-	26,217	-	-	
60	Mystery Lake	LGD	-	-	-	-	-	-	-	-	
61	Neepawa	T	-	1,066,623	-	-	-	1,066,623	(3,000)	-	
62	Niverville	T	-	220,835	-	1,542,300	-	1,763,135	(33,837)	-	
63	Norfolk Treherne	M	-	27,908	-	(10,356)	-	17,552	-	-	
64	North Cypress-Langford	M	-	9,699	-	-	-	9,699	(20,602)	-	
65	North Norfolk	M	-	-	919,442	-	-	919,442	-	-	
66	Oakland-Wawanesa	M	212,554	5,399	-	-	-	217,953	-	-	
67	Oakview	RM	108,314	78,329	-	-	-	186,643	(65,171)	-	
68	Pembina	M	221,549	62,877	-	-	-	284,426	-	-	
69	Pinawa	LGD	-	75,741	-	-	-	75,741	(1,256)	-	
70	Piney	RM	-	-	-	-	-	-	-	-	
71	Pipestone	RM	139,612	60,313	-	3,222	-	203,147	(25,336)	(2,181)	
72	Powerview-Pine Falls	T	-	150,149	-	-	-	150,149	-	-	
73	Prairie Lakes	RM	-	17,387	-	247,047	-	264,434	-	(9,594)	
74	Prairie View	M	440,690	125,701	-	-	-	566,391	-	-	
75	Reynolds	RM	-	-	-	-	-	-	-	-	
76	Riding Mountain West	RM	125,085	42,122	-	178,592	-	345,799	(1,175)	-	
77	Riverdale	M	48,633	28,767	20,000	-	-	97,400	(2,470,582)	-	
78	Roblin	M	-	151,184	-	-	-	151,184	-	-	



**FINANCIAL POSITION OF UTILITIES AS AT DECEMBER 31, 2017**

Liabilities				Total Net Financial Assets (Net Debt)	Non-Financial Assets			Total Non-Financial Assets	Surplus (Deficit)	#
Long Term Debt	Due to Other Funds	Other	Total Liabilities		Tangible Capital Assets	Inventories	Prepaid Expenses			
-	(3,039)	-	(3,839)	254,751	1,083,242	-	-	1,083,242	1,337,993	1
-	-	-	-	-	-	-	-	-	-	2
(3,091,971)	(1,315,778)	-	(4,407,749)	(2,829,368)	16,418,770	38,605	-	16,457,375	13,628,007	3
(376,857)	(13,617)	-	(405,243)	(314,910)	4,914,702	-	-	4,914,702	4,599,792	4
-	(21,141)	-	(107,777)	(50,821)	1,392,232	360	-	1,392,592	1,341,771	5
-	-	-	-	-	-	-	-	-	-	6
(2,156,794)	-	-	(2,417,504)	(1,996,557)	9,652,863	79,432	-	9,732,295	7,735,738	7
(158,931)	-	-	(159,237)	(123,397)	939,289	-	-	939,289	815,892	8
(329,220)	(595,491)	(757,261)	(1,719,959)	(1,579,700)	2,174,911	99,300	-	2,274,211	694,511	9
(994,272)	(527,776)	-	(3,287,379)	(1,198,413)	6,273,277	-	969	6,274,246	5,075,833	10
-	-	-	-	386,187	783,505	-	-	783,505	1,169,692	11
(687,173)	(254,020)	-	(941,193)	(579,470)	3,317,887	48,179	-	3,366,066	2,786,596	12
(784,354)	(2,118,190)	-	(2,929,396)	(1,547,490)	9,650,984	-	-	9,650,984	8,103,494	13
(335,601)	(192,421)	-	(528,022)	(461,817)	769,609	-	-	769,609	307,792	14
-	(3,842,698)	-	(3,842,698)	(3,773,685)	8,150,139	79,344	-	8,229,483	4,455,798	15
(164,611)	(429,124)	-	(598,405)	(469,880)	1,395,221	2,434	400	1,398,055	928,175	16
-	-	-	-	22,967	157,692	-	-	157,692	180,659	17
(62,037)	(73,643)	-	(136,457)	(118,025)	318,370	-	-	318,370	200,345	18
(351,624)	(315,498)	-	(782,778)	(760,868)	5,768,890	-	467	5,769,357	5,008,489	19
(1,512,396)	(515,321)	-	(2,027,717)	(1,916,996)	3,977,750	-	-	3,977,750	2,060,754	20
(3,992,324)	(113,477)	-	(4,245,711)	(2,213,983)	8,919,970	32,989	-	8,952,959	6,738,976	21
(188,934)	161,917	-	(30,273)	117,437	7,995,220	30,661	-	8,025,881	8,143,318	22
-	(979,941)	-	(979,941)	(928,677)	890,262	-	-	890,262	(38,415)	23
(89,095)	-	-	(91,495)	43,911	1,068,103	88	-	1,068,191	1,112,102	24
(2,434,830)	(1,000,000)	-	(3,434,830)	375,131	11,127,114	11,872	2,745	11,141,731	11,516,862	25
(273,875)	(54,229)	-	(328,856)	(185,956)	4,630,086	-	-	4,630,086	4,444,130	26
-	(62,005)	-	(62,506)	219,317	210,834	-	1,023	211,857	431,174	27
-	-	-	-	272,294	854,618	-	-	854,618	1,126,912	28
(778,331)	(49,508)	-	(977,892)	492,107	7,599,396	-	1,925	7,601,321	8,093,428	29
-	-	(22,251)	(22,251)	-	18,965,020	-	-	18,965,020	18,965,020	30
(77,995)	(446,071)	-	(524,066)	(524,066)	745,194	-	-	745,194	221,128	31
(136,605)	(38,843)	-	(221,031)	77,391	4,649,733	-	3,760	4,653,493	4,730,884	32
-	-	-	-	-	-	-	-	-	-	33
-	-	-	-	-	-	-	-	-	-	34
(835,092)	(480,939)	-	(1,332,996)	(1,219,290)	6,101,521	28,523	-	6,130,044	4,910,754	35
(4,642)	(449,145)	-	(451,266)	(413,639)	343,421	-	1,478	344,899	(68,740)	36
(475,334)	-	-	(746,062)	(193,279)	11,284,129	-	-	11,284,129	11,090,850	37
-	(508,041)	-	(508,041)	(149,671)	1,574,335	-	-	1,574,335	1,424,664	38
(48,631)	(1,548,655)	-	(1,597,286)	(1,233,897)	7,655,359	-	-	7,655,359	6,421,462	39
(9,237,184)	(400,791)	-	(9,927,897)	(9,315,521)	33,331,634	-	20,630	33,352,264	24,036,743	40
-	-	-	-	-	-	-	-	-	-	41
(4,018,103)	(369,237)	-	(4,526,239)	(4,125,779)	13,420,867	-	1,355	13,422,222	9,296,443	42
-	-	-	-	13,321	87,167	-	-	87,167	100,488	43
(1,845,031)	-	-	(1,845,483)	(678,968)	5,720,481	-	-	5,720,481	5,041,513	44
(30,836)	(13,586)	-	(44,422)	42,548	442,098	-	-	442,098	484,646	45
-	-	-	-	163,326	1,593	-	-	1,593	164,919	46
(783,806)	(593,463)	-	(1,382,329)	(994,943)	3,710,934	-	-	3,710,934	2,715,991	47
(523,176)	(136,139)	-	(1,709,255)	(1,667,573)	6,199,637	-	822	6,200,459	4,532,886	48
(97,366)	(1,080,229)	-	(1,477,802)	(1,437,490)	2,634,602	-	-	2,634,602	1,197,112	49
-	-	-	-	204,143	759,093	6,325	945	766,363	970,506	50
(543,159)	(1,294,213)	-	(3,917,203)	(1,986,977)	6,062,471	33,911	-	6,096,382	4,109,405	51
(415,195)	(344,785)	-	(759,980)	(726,345)	2,778,956	137,234	-	2,916,190	2,189,845	52
(1,241,802)	(667,140)	(158,172)	(2,138,876)	(1,608,974)	5,368,216	-	6,977	5,375,193	3,766,219	53
-	-	-	(723)	507,237	2,291,239	-	-	2,291,239	2,798,476	54
-	(2,716)	-	(26,984)	(475,841)	2,757,359	-	-	2,757,359	2,281,518	55
(706,573)	(1,914,809)	-	(2,621,382)	(931,201)	5,500,132	-	-	5,500,132	4,568,931	56
(26,268)	(174,556)	-	(200,824)	39,542	2,679,967	-	-	2,679,967	2,719,509	57
-	-	-	(500)	214,609	1,148,229	3,850	-	1,152,079	1,366,688	58
(373,774)	(102,003)	-	(475,777)	(449,560)	1,984,048	-	-	1,984,048	1,534,488	59
-	-	-	-	-	-	-	-	-	-	60
(3,663,665)	(699,235)	(55,189)	(4,421,089)	(3,354,466)	26,854,506	-	-	26,854,506	23,500,040	61
(310,217)	(1,133,732)	-	(1,477,786)	285,349	15,155,500	5,216	-	15,160,716	15,446,065	62
(300,761)	-	-	(300,761)	(283,209)	2,049,804	-	-	2,049,804	1,766,595	63
-	(56,820)	-	(77,422)	(67,723)	937,324	-	-	937,324	869,601	64
(346,566)	(1,188,069)	-	(1,534,635)	(615,193)	5,158,840	9,795	2,531	5,171,166	4,555,973	65
(1,228,115)	(42,475)	-	(1,270,590)	(1,052,637)	3,535,995	-	1,558	3,537,553	2,484,916	66
(397,167)	(127,129)	-	(589,467)	(402,824)	1,816,690	-	-	1,816,690	1,413,866	67
(580,059)	(187,957)	-	(768,016)	(483,590)	1,501,849	-	-	1,501,849	1,018,259	68
(892,859)	-	(287,695)	(1,181,810)	(1,106,069)	3,186,338	4,690	2,213	3,193,241	2,087,172	69
-	-	-	-	-	-	-	-	-	-	70
(1,862,932)	(36,290)	-	(1,926,739)	(1,723,592)	18,864,180	-	2,630	18,866,810	17,143,218	71
-	(28,560)	(275,170)	(303,730)	(153,581)	1,666,986	-	-	1,666,986	1,513,405	72
(393,026)	(112,852)	-	(515,472)	(251,038)	3,225,465	-	-	3,225,465	2,974,427	73
(242,349)	(230,621)	-	(472,970)	93,421	2,392,440	14,537	1,166	2,408,143	2,501,564	74
-	-	-	-	-	-	-	-	-	-	75
(132,387)	(144,517)	-	(278,079)	67,720	1,355,821	-	-	1,355,821	1,423,541	76
-	(673,111)	(51,563)	(3,195,256)	(3,097,856)	6,647,387	-	4,002	6,651,389	3,553,533	77
(1,900,824)	(803,127)	-	(2,703,951)	(2,552,767)	7,580,266	-	-	7,580,266	5,027,499	78

**FINANCIAL POSITION OF UTILITIES AS AT DECEMBER 31, 2017**

#		Type	Net Financial Assets (Net Debt)							
			Financial Assets					Total Financial Assets	Accounts Payable & Accrued Liabilities	Deferred Revenue
			Cash & Temporary Investments	Amounts Receivable	Portfolio Investments	Due from Other Funds	Other			
79	Roland	RM	34,074	67,868	31,187	-	-	133,129	(4,596)	-
80	Rosedale	RM	200,779	1,262,177	-	76,553	-	1,539,509	(2,012,170)	-
81	Rosburn	M	131,120	67,340	-	-	-	198,460	(4,012)	(748)
82	Rosser	RM	-	33,067	-	(329,238)	-	(296,171)	(3,238,224)	-
83	Russell-Binscarth	M	-	4,669,672	-	75,218	356,717	5,101,607	(133,861)	(5,088)
84	Sifton	RM	74,396	414	-	-	-	74,810	(15,513)	-
85	Snow Lake	T	-	131,301	32,090	-	-	163,391	-	-
86	Souris-Glenwood	M	-	100,440	-	-	-	100,440	(8,840)	-
87	St. François Xavier	RM	277,345	90,214	-	(519,622)	-	(152,063)	-	-
88	St. Laurent	RM	-	-	-	-	-	-	-	-
89	St. Pierre-Jolys	V	-	-	-	-	-	-	-	-
90	Ste. Anne	T	-	-	-	115,164	-	115,164	-	-
91	Ste. Rose	M	55,108	56,302	-	341,531	-	452,941	(31,379)	-
92	Stonewall	T	8,924	1,225,003	-	-	-	1,233,927	(1,552,316)	(20,731)
93	Stuartburn	RM	-	-	-	105,720	-	105,720	-	-
94	Swan River	T	-	272,693	-	-	-	272,693	-	(117,025)
95	Swan Valley West	M	-	2,225	-	-	-	2,225	(136)	(200)
96	Teulon	T	-	(331)	-	272,952	-	272,621	-	-
97	Thompson	RM	10,326	15,785	-	27,527	-	53,638	(9,949)	-
98	Two Borders	M	328,635	1,086,288	-	28,375	-	1,443,298	(325,051)	(21,124)
99	Victoria	RM	-	-	-	171,069	-	171,069	(628)	-
100	Victoria Beach	RM	-	-	-	-	-	-	(102)	-
101	Virten	T	917,184	4,167,164	-	3,228,157	-	8,312,505	(1,642,586)	-
102	Wallace-Woodworth	RM	583,179	211,331	-	115,758	-	910,268	(27,931)	-
103	West Interlake	RM	100	39,815.00	-	56,223	-	96,138	-	-
104	Westlake-Gladstone	M	-	18,816	-	275,025	-	293,841	(1,375)	-
105	Whitehead	RM	4,279	1,430,514	-	-	-	1,434,793	(425,159)	-
106	Whitemouth	RM	-	53,200	-	-	(46,740)	6,460	(148)	-
107	Winnipeg Beach	T	-	13,454	-	99,969	-	113,423	(6,788)	-
108	Woodlands	RM	-	244,988	-	220,643	-	465,631	-	-
109	Yellowhead	RM	295,042	1,888,861	-	74,391	-	2,258,294	(381,663)	(625)
	<b>Population over 5,000</b>									
110	Brokenhead	RM	-	230,791	-	-	-	230,791	(18,535)	-
111	East St. Paul	RM	-	-	-	2,948,464	-	2,948,464	-	-
112	Gimli	RM	-	2,755,736	-	8,758,496	-	11,514,232	(684,301)	-
113	Hanover	RM	-	(1,437)	-	1,175,044	-	1,173,607	(32,500)	-
114	La Broquerie	RM	-	-	-	-	-	-	(200)	-
115	MacDonald	RM	-	22,064	-	1,425,520	-	1,447,584	(38,390)	-
116	Portage la Prairie	RM	-	422,194	-	-	-	422,194	(105,720)	-
117	Rhineland	M	-	305,447	-	923,170	-	1,228,617	-	-
118	Ritchot	RM	-	-	-	-	1,012,727	1,012,727	-	-
119	Rockwood	RM	-	2,136,482	-	(399,487)	-	1,736,995	31,090	-
120	Springfield	RM	-	365,947	-	-	-	365,947	(43,788)	-
121	St. Andrews	RM	-	-	-	-	-	-	-	-
122	St. Clements	RM	-	128,153	-	238,030	-	366,183	-	-
123	Ste. Anne	RM	-	-	-	-	-	-	-	-
124	Stanley	RM	-	236,291	-	-	-	236,291	(3,215)	-
125	Taché	RM	-	228,265	-	-	-	228,265	-	-
126	The Pas	T	-	357,523	-	-	-	357,523	-	-
127	West St. Paul	RM	-	74,212	-	3,526,905	-	3,601,117	(83,929)	-
	<b>Cities</b>									
128	Brandon	C	-	5,388,111	-	-	-	5,388,111	(268,627)	-
129	Dauphin	C	-	481,871	-	-	-	481,871	(958,644)	-
130	Flin Flon	C	-	436,569	-	-	-	436,569	-	-
131	Morden	C	-	217,556	-	-	-	217,556	-	-
132	Portage la Prairie	C	-	2,299,066	-	166,684	-	2,465,750	(283,906)	-
133	Selkirk	C	-	903,613	-	3,756,566	-	4,660,179	(369,086)	-
134	Steinbach	C	-	943,671	-	1,325,187	-	2,268,858	(70,787)	-
135	Thompson	C	-	2,116,106	-	-	-	2,116,106	-	(1,690,122)
136	Winkler	C	-	892,073	-	-	-	892,073	(34,098)	-
137	Winnipeg	C	3,000	74,406,000.00	-	90,846,000	-	165,255,000	(32,733,000)	-

**Summary**

<b>Municipalities (excluding Cities)</b>										
Populations 5,000 and under		5,423,916	30,872,865.00	1,073,189	16,251,426	2,744,807	56,366,203	(19,147,287)	(377,100)	
Populations over 5,000		-	7,261,668.00	-	18,596,142	1,012,727	26,870,537	(979,488)	-	
<b>Sub-total</b>		<b>5,423,916</b>	<b>38,134,533</b>	<b>1,073,189</b>	<b>34,847,568</b>	<b>3,757,534</b>	<b>83,236,740</b>	<b>(20,126,775)</b>	<b>(377,100)</b>	
<b>Cities (excluding Winnipeg)</b>										
City of Winnipeg		3,000	74,406,000	-	90,846,000	-	165,255,000	(32,733,000)	-	
<b>Total</b>		<b>5,426,916</b>	<b>126,219,169</b>	<b>1,073,189</b>	<b>130,942,005</b>	<b>3,757,534</b>	<b>267,418,813</b>	<b>(54,844,923)</b>	<b>(2,067,222)</b>	

**FINANCIAL POSITION OF UTILITIES AS AT DECEMBER 31, 2017**

Liabilities				Total Net Financial Assets (Net Debt)	Non-Financial Assets			Total Non-Financial Assets	Surplus (Deficit)	#
Long Term Debt	Due to Other Funds	Other	Total Liabilities		Tangible Capital Assets	Inventories	Prepaid Expenses			
(31,187)	(164,285)	-	(200,068)	(66,939)	1,883,406	-	-	1,883,406	1,816,467	79
-	-	-	(2,012,170)	(472,661)	2,671,777	-	-	2,671,777	2,199,116	80
(56,837)	(224,037)	-	(285,634)	(87,174)	550,187	20,685	413	571,285	484,111	81
(4,876,588)	-	(931,648)	(9,046,460)	(9,342,631)	5,986,853	589	77	5,987,519	(3,355,112)	82
(3,934,360)	(4,368,149)	-	(8,441,458)	(3,339,851)	14,782,125	77,418	-	14,859,543	11,519,692	83
-	(2,109,923)	-	(2,125,436)	(2,050,626)	4,528,396	1,460	-	4,529,856	2,479,230	84
(1,978,197)	(1,404,326)	-	(3,382,523)	(3,219,132)	14,316,407	-	-	14,316,407	11,097,275	85
(87,576)	(624,231)	-	(720,647)	(620,207)	4,689,178	821	-	4,689,999	4,069,792	86
(466,626)	-	-	(466,626)	(618,689)	3,695,081	11,259	-	3,706,340	3,087,651	87
-	-	-	-	-	-	-	-	-	-	88
(9,931)	(414,872)	-	(424,803)	(424,803)	2,353,760	-	-	2,353,760	1,928,957	89
(622,916)	-	-	(622,916)	(507,752)	1,944,149	-	-	1,944,149	1,436,397	90
(52,724)	(64,597)	-	(148,700)	304,241	986,120	-	-	986,120	1,290,361	91
(1,342,913)	(1,077,879)	-	(3,993,839)	(2,759,912)	14,072,736	56,614	3,106	14,132,456	11,372,544	92
-	-	-	-	105,720	426,895	-	-	426,895	532,615	93
(1,189,539)	(843,531)	-	(2,150,095)	(1,877,402)	12,171,908	313,949	-	12,485,857	10,608,455	94
(91,682)	(54,675)	-	(146,693)	(144,468)	711,408	20,493	-	731,901	587,433	95
-	(28,000)	-	(28,000)	244,621	1,209,516	-	-	1,209,516	1,454,137	96
(307,917)	(59,989)	(1,089)	(378,944)	(325,306)	2,901,956	2,742	244	2,904,942	2,579,636	97
(387,276)	(1,772,578)	-	(2,506,029)	(1,062,731)	3,579,304	7,298	485	3,587,087	2,524,356	98
(120,784)	-	-	(121,412)	49,657	1,652,598	-	-	1,652,598	1,702,255	99
-	(28,148)	-	(28,250)	(28,250)	2,220,191	-	2,582	2,222,773	2,194,523	100
(1,198,076)	(12,851,843)	-	(15,692,505)	(7,380,000)	13,928,398	85,930	5,990	14,020,318	6,640,318	101
(3,966,967)	(818,057)	-	(4,812,955)	(3,902,687)	21,719,965	15,948	-	21,735,913	17,833,226	102
-	(71,788)	-	(71,788)	24,350	1,003,644	-	-	1,003,644	1,027,994	103
(876,899)	-	-	(878,274)	(584,433)	7,146,651	2,089	-	7,148,740	6,564,307	104
(2,067,567)	(458,900)	-	(2,951,626)	(1,516,833)	9,550,303	10,801	3,301	9,564,405	8,047,572	105
(100,036)	-	(67,100)	(167,284)	(160,824)	8,465,795	-	-	8,465,795	8,304,971	106
(933,505)	-	-	(940,293)	(826,870)	4,405,385	3,190	-	4,408,575	3,581,705	107
(320,479)	-	-	(320,479)	145,152	3,472,740	2,334	267	3,475,341	3,620,493	108
(440,277)	(2,904,598)	-	(3,727,163)	(1,468,869)	8,017,586	-	786	8,018,372	6,549,503	109
-	-	-	-	-	-	-	-	-	-	-
(1,593,424)	(1,584,966)	-	(3,196,925)	(2,966,134)	11,999,194	11,313	-	12,010,507	9,044,373	110
(906,359)	(1,359,218)	-	(2,265,577)	682,887	26,866,453	-	-	26,866,453	27,549,340	111
(13,136,499)	(11,089,123)	-	(24,909,923)	(13,395,691)	38,990,210	248,375	-	39,238,585	25,842,894	112
(7,412,822)	(84,165)	-	(7,529,487)	(6,355,880)	19,365,771	17,974	-	19,383,745	13,027,865	113
(2,769,569)	(33,417)	-	(2,803,186)	(2,803,186)	7,140,570	-	-	7,140,570	4,337,384	114
(756,576)	(1,317,700)	-	(2,112,666)	(665,082)	35,094,143	23,942	-	35,118,085	34,453,003	115
(2,816,506)	(1,366,823)	-	(4,289,049)	(3,866,855)	26,932,678	-	-	26,932,678	23,065,823	116
(2,129,307)	(798,493)	-	(2,927,800)	(1,699,183)	6,412,866	4,674	-	6,417,540	4,718,357	117
(224,567)	-	-	(224,567)	788,160	11,269,518	783	-	11,270,301	12,058,461	118
(1,981,359)	(3,512,285)	(931,648)	(6,394,202)	(4,657,207)	17,111,198	589	3,008	17,114,795	12,457,588	119
(2,226,484)	(1,262,163)	-	(3,532,435)	(3,166,488)	24,672,355	-	6,275	24,678,630	21,512,142	120
(600,000)	(409,533)	-	(1,009,533)	(1,009,533)	2,856,567	-	-	2,856,567	1,847,034	121
(11,670,172)	(2,687,830)	(17,136)	(14,375,138)	(14,008,955)	25,511,134	-	-	25,511,134	11,502,179	122
-	-	-	-	-	-	-	-	-	-	123
(624,232)	(448,778)	-	(1,076,225)	(839,934)	9,320,605	-	-	9,320,605	8,480,671	124
(1,567,514)	(3,412,102)	-	(4,979,616)	(4,751,351)	14,620,223	-	-	14,620,223	9,868,872	125
-	-	(874,271)	(874,271)	(516,748)	8,540,510	-	-	8,540,510	8,023,762	126
(3,420,387)	(7,768,629)	-	(11,272,945)	(7,671,828)	29,586,603	61,107	-	29,647,710	21,975,882	127
-	-	-	-	-	-	-	-	-	-	-
(10,887,025)	(54,192,425)	-	(65,348,077)	(59,959,966)	177,680,743	503,430	31,514	178,215,687	118,255,721	128
(959,492)	-	347,889	(1,570,247)	(1,088,376)	14,872,445	160,206	17,027	15,049,678	13,961,302	129
(6,463,669)	(8,855,806)	-	(15,319,475)	(14,882,906)	35,915,126	523,072	-	36,438,198	21,555,292	130
(3,067,942)	(3,466,920)	-	(6,534,862)	(6,317,306)	20,315,140	50,367	-	20,365,507	14,048,201	131
(200,957)	-	-	(484,863)	1,980,887	17,224,261	249,858	394	17,474,513	19,455,400	132
(3,236,420)	-	-	(3,605,506)	1,054,673	27,789,155	-	-	27,789,155	28,843,828	133
(3,377,697)	-	-	(3,448,484)	(1,179,626)	58,647,034	-	18,492	58,665,526	57,485,900	134
(882,788)	(425,976)	(8,846,808)	(11,845,694)	(9,729,588)	27,767,538	-	-	27,767,538	18,037,950	135
(1,049,065)	-	-	(1,083,163)	(191,090)	34,982,568	165,471	-	35,148,039	34,956,949	136
(151,141,000)	(27,194,000)	-	(211,068,000)	(45,813,000)	2,044,624,000	1,702,000	2,343,000	2,048,669,000	2,002,856,000	137

(77,895,588)	(58,689,262)	(2,607,138)	(158,716,375)	(102,350,172)	545,606,180	1,300,965	74,847	546,981,992	444,631,820	
(53,835,777)	(37,135,225)	(1,823,055)	(93,773,545)	(66,903,008)	316,290,598	368,757	9,283	316,668,638	249,765,630	
(131,731,365)	(95,824,487)	(4,430,193)	(252,489,920)	(169,253,180)	861,896,778	1,669,722	84,130	863,650,630	694,397,450	
(30,125,055)	(66,941,127)	(8,498,919)	(109,240,371)	(90,313,298)	415,194,010	1,652,404	67,427	416,913,841	326,600,543	
(151,141,000)	(27,194,000)	-	(211,068,000)	(45,813,000)	2,044,624,000	1,702,000	2,343,000	2,048,669,000	2,002,856,000	
(312,997,420)	(189,959,614)	(12,929,112)	(572,798,291)	(305,379,478)	3,321,714,788	5,024,126	2,494,557	3,329,233,471	3,023,853,993	

UTILITY OPERATIONS - REVENUE AND EXPENSES AS AT DECEMBER 31, 2017

#	Municipalities	Type	Revenue					Total Revenue
			Water	Sewer	Property Taxes	Government Grants	Other	
	<b>Populations 5,000 and under</b>							
1	Alexander	RM	77,092	34,044	-	110,159	26,472	247,767
2	Alonsa	RM	-	-	-	-	-	-
3	Altona	T	1,861,025	663,844	10,016	2,934,352	100,367	5,569,604
4	Arborg	T	290,392	86,572	41,811	-	57,387	476,162
5	Argyle	RM	114,067	-	-	26,953	7,173	148,193
6	Armstrong	RM	-	-	-	-	-	-
7	Beausejour	T	340,544	215,536	331,695	43,197	159,477	1,090,449
8	Bifrost-Riverton	M	-	21,379	19,601	-	928	41,908
9	Boissevain-Morton	M	377,124	83,033	-	4,668	8,763	473,588
10	Brenda-Waskada	M	326,999	11,486	135,244	2,092,427	85,314	2,651,470
11	Carberry	T	-	126,035	-	-	25,166	151,201
12	Carman	T	769,570	133,631	145,971	-	57,538	1,106,710
13	Cartier	RM	545,202	81,807	106,519	1,690,339	92,029	2,515,896
14	Cartwright-Roblin	M	66,587	22,360	58,820	70,000	5,267	223,034
15	Churchill	T	522,699	53,680	100,150	748,810	133,225	1,558,564
16	Clanwilliam-Erickson	M	133,215	-	31,320	-	68,315	232,850
17	Coldwell	RM	-	25,912	5,304	-	1,302	32,518
18	Cornwallis	RM	31,203	-	16,144	-	7,923	55,270
19	Dauphin	RM	31,987	-	-	832,978	200,061	1,065,026
20	De Salaberry	RM	155,550	93,430	189,220	-	86,218	524,418
21	Deloraine-Winchester	M	383,253	-	11,390	79,019	7,806	481,468
22	Dufferin	RM	636,513	-	64,308	-	90,447	791,268
23	Dunnottar	V	-	-	583,472	-	1,289	584,761
24	Ellice-Archie	RM	72,928	-	25,000	28,724	2,730	129,382
25	Elton	RM	199,216	10,571	111,067	2,257,084	1,955,751	4,533,689
26	Emerson-Franklin	M	462,149	-	-	1,461,192	135,366	2,058,707
27	Ethelbert	M	118,031	-	-	19,399	5,681	143,111
28	Fisher	RM	106,439	93,594	-	-	41,079	241,112
29	Gilbert Plains	M	583,185	930	-	383,254	25,802	993,171
30	Gillam	T	410,445	-	-	9,261,951	5,857	9,678,253
31	Glenboro-South Cypress	M	-	-	84,733	132,103	-	216,836
32	Glenella-Lansdowne	M	231,352	-	58,574	14,374	49,697	353,997
33	Grahamdale	RM	-	-	-	-	-	-
34	Grand Rapids	T	-	-	-	-	-	-
35	Grandview	M	447,552	-	16,047	-	6,247	469,846
36	Grassland	M	255,582	-	17,139	-	6,890	279,611
37	Grey	RM	892,803	86,691	134,886	193,846	230,740	1,538,966
38	Hamiota	M	214,774	-	-	-	675	215,449
39	Harrison Park	M	313,891	26,898	147,194	588,916	226,798	1,303,697
40	Headingley	RM	1,513,373	506,677	-	4,286	381,520	2,405,856
41	Kelsey	RM	-	-	-	-	-	-
42	Killarney-Turtle Mountain	M	503,447	164,930	416,502	825,000	167,823	2,077,702
43	Lac du Bonnet	RM	3,631	6,644	-	-	25,582	35,857
44	Lac du Bonnet	T	396,252	142,961	194,124	-	34,131	767,468
45	Lakeshore	RM	-	17,183	5,545	-	7,519	30,247
46	Leaf Rapids	T	105,623	76,286	-	-	5,836	187,745
47	Lorne	M	370,759	32,149	94,745	235,194	16,654	749,501
48	Louise	M	372,033	57,517	52,917	108,235	10,262	600,964
49	Lynn Lake	T	428,681	-	17,437	21,230	24,989	492,337
50	McCreary	M	102,002	72,249	-	-	2,940	177,191
51	Melita	T	305,556	-	102,416	2,087,378	3,802	2,499,152
52	Minitonas-Bowsman	M	157,045	-	41,768	-	51,649	250,462
53	Minnedosa	T	1,271,455	-	-	205,744	30,656	1,507,855
54	Minto-Odanah	RM	228,047	-	-	-	7,454	235,501
55	Montcalm	RM	264,094	30,958	-	-	791,864	1,086,916
56	Morris	RM	802,594	39,472	131,344	234,263	247,906	1,455,579
57	Morris	T	640,851	-	135,230	-	51,367	827,448
58	Mossey River	M	137,370	44,378	-	-	7,196	188,944
59	Mountain	RM	142,728	16,513	48,326	-	3,719	211,286
60	Mystery Lake	LGD	-	-	-	-	-	-
61	Neepawa	T	1,533,518	341,535	330,565	529,139	138,440	2,873,197
62	Niverville	T	908,995	-	40,940	1,353,604	78,600	2,382,139
63	Norfolk Treherne	M	156,788	16,501	8,500	-	136,001	317,790
64	North Cypress-Langford	M	83,562	-	-	-	24,056	107,618
65	North Norfolk	M	454,071	93,351	106,671	-	136,925	791,018
66	Oakland-Wawanesa	M	172,862	-	9,549	-	11,129	193,540
67	Oakview	RM	254,521	54,535	37,020	45,807	9,287	401,170
68	Pembina	M	188,491	75,334	62,617	-	43,955	370,397
69	Pinawa	LGD	267,009	61,095	-	75,078	36,994	440,176
70	Piney	RM	-	-	-	-	-	-
71	Pipestone	RM	300,509	41,068	150,430	2,526,458	141,817	3,160,282
72	Powerview-Pine Falls	T	367,961	59,825	-	-	15,178	442,964
73	Prairie Lakes	RM	110,521	8,656	64,679	-	8,141	191,997
74	Prairie View	M	247,297	5,834	61,890	81,883	20,832	417,736
75	Reynolds	RM	-	-	-	-	-	-
76	Riding Mountain West	RM	162,438	22,108	23,511	-	32,247	240,304
77	Riverdale	M	300,702	67,327	-	1,118,534	15,610	1,502,173
78	Roblin	M	518,456	-	160,439	-	84,520	763,415

**UTILITY OPERATIONS - REVENUE AND EXPENSES AS AT DECEMBER 31, 2017**

Expenses						Transfers	Change in Utility Fund Balance	Fund Surplus (Deficit), Beginning of Year	Fund Surplus (Deficit), End of Year	#
General	Water General	Water Amortization & Interest	Sewer General	Sewer Amortization & Interest	Total Expenses					
(18,428)	(34,998)	(9,048)	(11,777)	(32,423)	(106,674)	-	141,093	1,196,900	1,337,993	1
-	-	-	-	-	-	-	-	-	-	2
(212,971)	(1,274,996)	(62,356)	(338,624)	(356,028)	(2,244,975)	(526,000)	2,798,629	10,829,378	13,628,007	3
(85,049)	(77,893)	(211,505)	(39,603)	(54,553)	(468,603)	(225,000)	(217,441)	4,817,233	4,599,792	4
(6,527)	(97,161)	(34,967)	(18,361)	(16,820)	(173,836)	18,782	(6,861)	1,348,632	1,341,771	5
-	-	-	-	-	-	-	-	-	-	6
(204,838)	(222,120)	(103,464)	(130,176)	(314,364)	(974,962)	(295,938)	(180,451)	7,916,189	7,735,738	7
(13,759)	-	-	(25,453)	(47,912)	(87,124)	2,905	(42,311)	858,203	815,892	8
(35,083)	(314,414)	(122,758)	(96,801)	(19,662)	(588,718)	55,073	(60,057)	754,568	694,511	9
(149,630)	(333,065)	(123,773)	(24,341)	(1,223)	(632,032)	-	2,019,438	3,056,395	5,075,833	10
(10,195)	-	-	(85,623)	(25,213)	(121,031)	(6,621)	23,549	1,146,143	1,169,692	11
(163,712)	(702,467)	(152,926)	(82,158)	-	(1,101,263)	-	5,447	2,781,149	2,786,596	12
(67,909)	(358,185)	(128,439)	(49,452)	(124,275)	(728,260)	-	1,787,636	6,315,858	8,103,494	13
(42,422)	(45,969)	(24,573)	(28,390)	(19,556)	(160,910)	(27,596)	34,528	273,264	307,792	14
(18,000)	(941,252)	(195,902)	(218,295)	(87,112)	(1,460,561)	320,879	418,882	4,036,916	4,455,798	15
(35,410)	(131,024)	(53,274)	(16,051)	(21,848)	(257,607)	(3,500)	(28,257)	956,432	928,175	16
(5,605)	-	-	(13,664)	(12,576)	(31,845)	-	673	179,986	180,659	17
(18,508)	(13,846)	(11,990)	-	-	(44,344)	-	10,926	189,419	200,345	18
(47,927)	(33,179)	(66,647)	-	-	(147,753)	-	917,273	4,091,216	5,008,489	19
(100,998)	(121,581)	(120,937)	(46,434)	(94,538)	(484,488)	7,242	47,172	2,013,582	2,060,754	20
(37,641)	(271,919)	(181,249)	(41,829)	(34,534)	(567,172)	(38,688)	(124,392)	6,863,368	6,738,976	21
(120,674)	(463,280)	(227,730)	-	-	(811,684)	(46,482)	(66,898)	8,210,216	8,143,318	22
(8,057)	-	-	(549,856)	(18,731)	(576,644)	(9,625)	(1,508)	(36,907)	(38,415)	23
(11,123)	(70,440)	(35,237)	(18,117)	-	(134,917)	19,562	14,027	1,098,075	1,112,102	24
(40,780)	(207,708)	(241,180)	(14,299)	(10,398)	(514,365)	(1,040,000)	2,979,324	8,537,538	11,516,862	25
(91,531)	(234,178)	(53,820)	(40,013)	(75,882)	(495,424)	(386)	1,562,897	2,881,233	4,444,130	26
(49,379)	(19,413)	(1,584)	(2,783)	(1,869)	(75,028)	24,854	92,937	338,237	431,174	27
(15,687)	(105,683)	(76,902)	(56,045)	(18,857)	(273,174)	(2,500)	(34,562)	1,161,474	1,126,912	28
(816,378)	(267,950)	(253,994)	(16,567)	(6,959)	(1,361,848)	158,349	(210,328)	8,303,756	8,093,428	29
(842,961)	(197,078)	(159,003)	(38,397)	-	(1,237,439)	-	8,440,814	10,524,207	18,965,021	30
-	-	-	(190,869)	(25,967)	(216,836)	-	-	221,128	221,128	31
(83,345)	(221,627)	(164,998)	-	(40,126)	(510,096)	50,191	(105,908)	4,836,792	4,730,884	32
-	-	-	-	-	-	-	-	-	-	33
-	-	-	-	-	-	-	-	-	-	34
(6,533)	(345,814)	(163,532)	(52,068)	(9,357)	(577,304)	-	(107,458)	5,018,212	4,910,754	35
(115,336)	(129,715)	(21,121)	(38,802)	(2,964)	(307,938)	(28,639)	(56,966)	(11,774)	(68,740)	36
(89,824)	(914,720)	(249,494)	(66,311)	(119,257)	(1,439,606)	247,925	347,285	10,743,565	11,090,850	37
(21,700)	(130,579)	(43,438)	(81,069)	(17,946)	(294,732)	-	(79,283)	1,503,947	1,424,664	38
(61,645)	(96,800)	(104,630)	(43,805)	(22,905)	(329,785)	259,519	1,233,431	5,188,031	6,421,462	39
(32,000)	(1,208,204)	(591,105)	(620,328)	(480,919)	(2,932,556)	423,848	(102,852)	24,139,595	24,036,743	40
-	-	-	-	-	-	-	-	-	-	41
(46,924)	(360,138)	(385,152)	(73,780)	(111,672)	(977,666)	150,000	1,250,036	8,046,407	9,296,443	42
(707)	(1,498)	(979)	(11,759)	(987)	(15,930)	-	19,927	80,561	100,488	43
(40,118)	(140,237)	(244,315)	(65,952)	(9,589)	(500,211)	18,264	285,521	4,755,992	5,041,513	44
(856)	-	-	(24,653)	(14,709)	(40,218)	-	(9,971)	494,617	484,646	45
(62,910)	(86,277)	-	(33,747)	-	(182,934)	-	4,811	160,108	164,919	46
(216)	(371,794)	(48,382)	(30,902)	(90,057)	(541,351)	74,948	283,098	2,432,893	2,715,991	47
(132,068)	(275,092)	(61,816)	(15,115)	(51,698)	(535,789)	12,000	77,175	4,455,711	4,532,886	48
(15,471)	(224,350)	(132,651)	(104,650)	-	(477,122)	221,462	236,677	960,435	1,197,112	49
(81,541)	(37,606)	(17,439)	(18,265)	(39,679)	(194,530)	22,843	5,504	965,002	970,506	50
(11,995)	(410,614)	(75,196)	(17,462)	(47,262)	(562,529)	-	1,936,623	2,172,782	4,109,405	51
(44,700)	(175,356)	(14,496)	(32,167)	(61,435)	(328,154)	150,094	72,402	2,117,443	2,189,845	52
(124,282)	(864,334)	(334,136)	(141,832)	(34,272)	(1,498,856)	205,000	213,999	3,552,220	3,766,219	53
(39,291)	(68,291)	(80,340)	-	-	(187,922)	14,191	61,770	2,736,706	2,798,476	54
(50,451)	(170,932)	(42,986)	(42,253)	(9,298)	(315,920)	60,358	831,354	1,450,164	2,281,518	55
(155,146)	(673,787)	(306,469)	(8,517)	(11,672)	(1,155,591)	-	299,988	4,268,943	4,568,931	56
(81,258)	(428,160)	(100,970)	(30,136)	(965)	(641,489)	(84,452)	101,507	2,618,002	2,719,509	57
(46,620)	(53,195)	(25,054)	(32,165)	(19,442)	(176,476)	-	12,468	1,354,220	1,366,688	58
(27,239)	(51,864)	(24,792)	(9,796)	(58,894)	(172,585)	(30,220)	8,481	1,526,007	1,534,488	59
-	-	-	-	-	-	-	-	-	-	60
(378,621)	(570,554)	(996,016)	(174,060)	(75,463)	(2,194,714)	(658,635)	19,848	23,480,192	23,500,040	61
(120,679)	(133,246)	(380,153)	(97,411)	(245,559)	(977,048)	(12,706)	1,392,385	14,053,680	15,446,065	62
(15,269)	(140,542)	(46,380)	(5,157)	(18,299)	(225,647)	-	92,143	1,674,452	1,766,595	63
(7,901)	(116,301)	(27,953)	-	-	(152,155)	-	(44,537)	914,138	869,601	64
(25,955)	(569,299)	(201,097)	(40,113)	-	(836,464)	-	(45,446)	4,601,419	4,555,973	65
(34,105)	(58,467)	(63,906)	(39,525)	(17,473)	(213,476)	(21,000)	(40,936)	2,525,852	2,484,916	66
(76,120)	(149,703)	(46,111)	(25,728)	(22,432)	(320,094)	(43,000)	38,076	1,375,790	1,413,866	67
(45,261)	(202,334)	(57,506)	(54,029)	(16,266)	(375,396)	112,517	107,518	910,741	1,018,259	68
(59,740)	(250,255)	(168,811)	(45,042)	-	(523,848)	106,613	22,941	2,064,231	2,087,172	69
-	-	-	-	-	-	-	-	-	-	70
(123,264)	(275,237)	(323,053)	(20,256)	(38,796)	(780,606)	865,672	3,245,348	13,897,870	17,143,218	71
(133,351)	(136,726)	(20,979)	(19,307)	(27,158)	(337,521)	9,161	114,604	1,398,801	1,513,405	72
(36,160)	(49,837)	(4,313)	(24,716)	(134,803)	(249,829)	(18,390)	(76,222)	3,050,649	2,974,427	73
(47,585)	(174,602)	(42,533)	(177,118)	(57,257)	(499,095)	(2,000)	(83,359)	2,584,923	2,501,564	74
-	-	-	-	-	-	-	-	-	-	75
(2,495)	(204,364)	(30,583)	(8,512)	(35,683)	(281,637)	(4,000)	(45,333)	1,468,874	1,423,541	76
(84,200)	(205,305)	(39,990)	(21,391)	(21,537)	(372,423)	30,972	1,160,722	2,392,811	3,553,533	77
(133,174)	(348,931)	(379,216)	(54,122)	(45,670)	(961,113)	2,150	(195,548)	5,223,047	5,027,499	78

**UTILITY OPERATIONS - REVENUE AND EXPENSES AS AT DECEMBER 31, 2017**

#	Municipalities	Type	Revenue					Total Revenue
			Water	Sewer	Property Taxes	Government Grants	Other	
79	Roland	RM	267,762	23,038	12,348	-	7,322	310,470
80	Rosedale	RM	48,983	-	-	1,882,982	3,405	1,935,370
81	Rosburn	M	183,534	5,448	-	-	9,957	198,939
82	Rosser	RM	90,049	15,970	378,856	220,619	27,276	732,770
83	Russell-Binscarth	M	847,823	-	119,620	6,826,429	477,277	8,271,149
84	Sifton	RM	-	61,040	-	15,222	1,148	77,410
85	Snow Lake	T	438,145	35,024	194,530	26,010	44,962	738,671
86	Souris-Glenwood	M	528,997	-	25,877	-	17,750	572,624
87	St. François Xavier	RM	200,024	88,694	-	-	54,589	343,307
88	St. Laurent	RM	-	-	-	-	-	-
89	St. Pierre-Jolys	V	-	836	79,636	830,956	-	911,428
90	Ste. Anne	T	-	-	146,705	18,212	37,130	202,047
91	Ste. Rose	M	332,387	3,076	7,505	-	16,659	359,627
92	Stonewall	T	303,874	229,655	-	1,482,602	869,331	2,885,462
93	Stuartburn	RM	-	-	-	-	650	650
94	Swan River	T	651,903	525,049	-	-	156,544	1,333,496
95	Swan Valley West	M	102,427	-	13,268	-	6,371	122,066
96	Teulon	T	-	63,856	-	-	11,482	75,338
97	Thompson	RM	269,118	10,807	-	9,331	38,314	327,570
98	Two Borders	M	175,335	-	52,157	1,292,654	229,232	1,749,378
99	Victoria	RM	277,497	26,454	24,751	-	39,089	367,791
100	Victoria Beach	RM	160,189	-	184,189	-	1,293	345,671
101	Virten	T	608,952	-	226,349	3,579,089	109,907	4,524,297
102	Wallace-Woodworth	RM	1,296,821	27,735	402,230	1,802	48,579	1,777,167
103	West Interlake	RM	60,646	-	18,820	-	6,491	85,957
104	Westlake-Gladstone	M	433,745	103,188	198,291	44,714	33,339	813,277
105	Whitehead	RM	320,064	-	230,462	1,301,723	472,351	2,324,600
106	Whitemouth	RM	250,473	28,553	51,330	-	137,001	467,357
107	Winnipeg Beach	T	55,345	23,671	-	189,515	404,733	673,264
108	Woodlands	RM	177,007	92,809	48,836	396,776	16,884	732,312
109	Yellowhead	RM	204,079	96,968	84,361	2,952,139	14,615	3,352,162
<b>Population over 5,000</b>								
110	Brokenhead	RM	277,803	72,722	246,753	216,903	160,419	974,600
111	East St. Paul	RM	559,162	1,664,541	280,072	133,057	76,655	2,713,487
112	Gimli	RM	3,361,774	112,395	1,288,591	3,393,932	20,539	8,177,231
113	Hanover	RM	172,682	369,716	807,457	-	651,084	2,000,939
114	La Broquerie	RM	-	127,206	249,724	1,600,000	254,614	2,231,544
115	MacDonald	RM	1,810,540	535,063	101,902	-	1,120,470	3,567,975
116	Portage la Prairie	RM	1,209,216	83,808	598,980	303,850	217,300	2,413,154
117	Rhineland	M	1,113,240	166,042	-	-	128,445	1,407,727
118	Ritchot	RM	746,929	420	126,119	-	3,109,385	3,982,853
119	Rockwood	RM	336,023	172,575	74,710	219,425	358,455	1,161,188
120	Springfield	RM	458,091	554,766	380,645	99,490	105,996	1,598,988
121	St. Andrews	RM	-	8,371	-	-	124	8,495
122	St. Clements	RM	135,530	288,459	801,096	-	16,203	1,241,288
123	Ste. Anne	RM	-	-	-	-	-	-
124	Stanley	RM	1,011,548	-	359,808	-	198,981	1,570,337
125	Taché	RM	478,751	342,279	239,410	20,434	200,698	1,281,572
126	The Pas	T	1,348,316	454,028	-	932,915	46,593	2,781,852
127	West St. Paul	RM	17	33,634	89,856	5,377,665	591,101	6,092,273
<b>Cities</b>								
128	Brandon	C	10,457,817	6,283,348	-	203,056	5,184,327	22,128,548
129	Dauphin	C	1,756,521	460,223	-	719,163	783,850	3,719,757
130	Flin Flon	C	1,551,986	1,465,284	1,394,100	-	189,866	4,601,236
131	Morden	C	1,685,726	590,278	210,848	-	209,451	2,696,303
132	Portage la Prairie	C	11,679,957	31,455	-	1,968,502	792,261	14,472,175
133	Selkirk	C	1,834,389	1,685,494	410,600	719,515	400,493	5,050,491
134	Steinbach	C	2,134,672	1,090,904	1,377,201	1,648,602	243,103	6,494,482
135	Thompson	C	3,190,849	2,172,109	-	3,128,924	215,352	8,707,234
136	Winkler	C	4,039,245	7,163	-	-	197,644	4,244,052
137	Winnipeg	C	123,632,000	170,217,000	-	28,166,000	24,811,000	346,826,000

**Summary**

<b>Municipalities (excluding Cities)</b>							
Populations 5,000 and under		33,029,790	5,388,390.00	7,242,911	53,496,353	10,016,062	109,173,506
Populations over 5,000		13,019,622	4,986,025.00	5,645,123	12,297,671	7,257,062	43,205,503
<b>Sub-total</b>		<b>46,049,412</b>	<b>10,374,415.00</b>	<b>12,888,034</b>	<b>65,794,024</b>	<b>17,273,124</b>	<b>152,379,009</b>
<b>Cities (excluding Winnipeg)</b>		<b>38,331,162</b>	<b>13,786,258.00</b>	<b>3,392,749</b>	<b>8,387,762</b>	<b>8,216,347</b>	<b>72,114,278</b>
<b>City of Winnipeg</b>		<b>123,632,000</b>	<b>170,217,000.00</b>	<b>-</b>	<b>28,166,000</b>	<b>24,811,000</b>	<b>346,826,000</b>
<b>Total</b>		<b>208,012,574</b>	<b>194,377,673</b>	<b>16,280,783</b>	<b>102,347,786</b>	<b>50,300,471</b>	<b>571,319,287</b>

UTILITY OPERATIONS - REVENUE AND EXPENSES AS AT DECEMBER 31, 2017

Expenses						Transfers	Change in Utility Fund Balance	Fund Surplus (Deficit), Beginning of Year	Fund Surplus (Deficit), End of Year	#
General	Water General	Water Amortization & Interest	Sewer General	Sewer Amortization & Interest	Total Expenses					
(9,463)	(228,800)	(66,464)	(24,498)	-	(329,225)	(6,000)	(24,755)	1,841,222	1,816,467	79
(3,938)	(155,883)	(7,101)	-	-	(166,922)	-	1,768,448	430,668	2,199,116	80
(28,290)	(101,497)	(35,251)	(27,838)	(9,620)	(202,496)	-	(3,557)	487,668	484,111	81
(27,768)	(73,910)	(242,620)	(51,594)	(36,989)	(432,881)	824	300,713	(3,655,825)	(3,355,112)	82
(104,270)	(468,751)	(173,304)	(70,959)	(237,264)	(1,054,548)	(79,000)	7,137,601	4,382,091	11,519,692	83
-	-	-	(43,041)	(95,384)	(138,425)	(2,000)	(63,015)	2,542,245	2,479,230	84
(402,128)	(134,501)	(138,213)	(96,277)	(361,938)	(1,133,057)	-	(394,386)	11,491,661	11,097,275	85
(51,487)	(295,143)	(253,537)	(143,789)	(50,136)	(794,092)	48,589	(172,879)	4,242,671	4,069,792	86
(20,503)	(245,081)	(84,032)	(25,833)	(46,718)	(422,167)	34,758	(44,102)	3,131,753	3,087,651	87
-	-	-	-	-	-	-	-	-	-	88
(7,418)	-	-	(38,777)	(16,673)	(62,868)	(15,000)	833,560	1,095,397	1,928,957	89
(10,000)	-	-	(132,191)	(47,953)	(190,144)	(30,120)	(18,217)	1,454,614	1,436,397	90
(74,885)	(238,366)	(25,189)	(20,560)	(17,023)	(376,023)	(91,456)	(107,852)	1,398,213	1,290,361	91
(182,708)	(267,078)	(255,718)	(188,407)	(49,526)	(943,437)	530,019	2,472,044	8,900,500	11,372,544	92
-	-	-	(67,433)	(16,590)	(84,023)	45,865	(37,508)	570,123	532,615	93
(233,798)	(327,682)	(228,805)	(175,687)	(234,507)	(1,200,479)	(141,934)	(8,917)	10,617,372	10,608,455	94
(42,913)	(57,711)	(15,342)	(16,128)	(12,122)	(144,216)	-	(22,150)	609,583	587,433	95
(13,000)	-	-	(26,715)	(62,012)	(101,727)	(28,000)	(54,389)	1,508,526	1,454,137	96
(58,510)	(164,669)	(142,773)	(11,116)	(7,848)	(384,916)	4,800	(52,546)	2,632,182	2,579,636	97
(71,181)	(652,835)	(77,456)	(1,943)	(517)	(803,932)	110,503	1,055,949	1,468,407	2,524,356	98
(74,955)	(83,751)	(55,453)	(13,822)	(19,857)	(247,838)	(64,325)	55,628	1,646,627	1,702,255	99
(133,819)	(56,026)	(132,638)	-	-	(322,483)	(15,500)	7,688	2,186,835	2,194,523	100
(133,346)	(536,508)	(178,338)	(288,513)	(74,186)	(1,210,891)	-	3,313,406	3,326,912	6,640,318	101
(84,587)	(835,603)	(742,697)	(34,816)	(7,662)	(1,705,365)	(125,000)	(53,198)	17,886,424	17,833,226	102
(7,726)	(44,126)	(22,812)	(28,666)	(10,019.00)	(113,349)	17,229	(10,163)	1,038,157	1,027,994	103
(115,438)	(378,777)	(237,598)	(51,429)	(22,934)	(806,176)	(23,659)	(16,558)	6,580,865	6,564,307	104
(32,576)	(318,054)	(360,787)	(4,217)	-	(715,634)	(27,403)	1,581,563	6,466,008	8,047,571	105
(198,344)	(115,616)	(199,862)	(54,396)	(47,331)	(615,549)	(57,000)	(205,192)	8,510,163	8,304,971	106
(32,716)	(29,834)	(32,653)	(91,113)	(170,678)	(356,994)	(23,490)	292,780	3,288,925	3,581,705	107
(6,779)	(57,844)	(55,118)	(64,209)	(12,765)	(196,715)	184,691	720,288	2,900,205	3,620,493	108
(85,735)	(223,999)	(131,007)	(88,621)	(75,322)	(604,684)	68,869	2,816,347	3,733,156	6,549,503	109
-	-	-	-	-	-	-	-	-	-	-
(25,511)	(281,040)	(391,262)	-	-	(697,813)	(191,652)	85,135	8,959,238	9,044,373	110
(346,776)	(211,427)	(358,092)	(862,074)	(914,707)	(2,693,076)	(133,583)	(113,172)	27,662,512	27,549,340	111
(9,790)	(290,031)	(84,081)	(771,041)	(1,462,646)	(2,617,589)	-	5,559,642	20,283,252	25,842,894	112
(80,367)	(166,999)	(255,228)	(467,896)	(923,897)	(1,894,387)	(228,842)	(122,290)	13,150,155	13,027,865	113
(26,540)	-	(124,833)	(82,601)	(106,925)	(340,899)	-	1,890,645	2,446,739	4,337,384	114
(72,297)	(1,526,815)	(1,012,494)	(245,946)	(587,131)	(3,444,683)	(1,461,540)	(1,338,248)	35,791,251	34,453,003	115
(55,494)	(994,156)	(650,053)	(95,579)	(102,098)	(1,897,380)	(77,484)	438,290	22,627,533	23,065,823	116
(93,322)	(805,380)	(145,001)	(171,562)	(167,954)	(1,383,219)	(110,810)	(86,302)	4,804,659	4,718,357	117
(73,565)	(489,310)	(197,528)	(132,651)	(95,594)	(988,648)	289,385	3,283,590	8,774,871	12,058,461	118
(84,188)	(345,565)	(257,689)	(245,643)	(188,451)	(1,121,536)	(13,976)	25,676	12,431,912	12,457,588	119
(212,215)	(274,542)	(381,952)	(245,573)	(400,263)	(1,514,545)	53,507	137,950	21,374,192	21,512,142	120
(1,820)	-	-	(8,401)	(77,438)	(87,659)	670,709	591,545	1,255,489	1,847,034	121
(8,094)	(52,417)	(385,672)	(188,503)	(660,390)	(1,295,076)	(39,099)	(92,887)	11,595,066	11,502,179	122
-	-	-	-	-	-	-	-	-	-	123
(107,376)	(861,055)	(343,764)	-	-	(1,312,195)	(73,100)	185,042	8,295,629	8,480,671	124
(383,544)	(199,461)	(416,061)	(170,686)	(162,452)	(1,332,204)	21,060	(29,572)	9,898,444	9,868,872	125
(380,305)	(1,099,641)	(355,939)	(223,688)	(157,887)	(2,217,460)	(140,715)	423,677	7,600,085	8,023,762	126
(58,044)	(48,032)	-	(104,660)	(378,057)	(588,793)	15,464,094	20,967,574	1,008,308	21,975,882	127
-	-	-	-	-	-	-	-	-	-	-
(6,152,998)	(5,377,042)	(2,436,418)	(6,279,967)	(4,417,208)	(24,663,633)	2,057,631	(477,454)	118,733,175	118,255,721	128
(429,498)	(1,069,869)	(590,130)	(332,447)	(216,333)	(2,638,277)	69,632	1,151,112	12,810,190	13,961,302	129
(502,821)	(1,615,816)	(336,755)	(1,117,081)	(418,913)	(3,991,386)	-	609,850	20,945,442	21,555,292	130
(140,207)	(1,066,340)	(427,114)	(108,797)	(380,300)	(2,122,758)	(79,465)	494,080	13,554,111	14,048,201	131
(1,171,387)	(4,316,860)	(243,004)	(1,601,144)	(329,230)	(7,661,625)	(1,464,702)	5,345,848	14,109,552	19,455,400	132
(659,252)	(1,213,878)	(606,889)	(466,692)	(512,581)	(3,459,292)	(1,101,255)	489,944	28,353,884	28,843,828	133
(375,356)	(1,190,241)	(1,157,061)	(836,074)	(1,221,603)	(4,780,335)	(212,634)	1,501,513	55,984,387	57,485,900	134
(1,551,823)	(1,149,934)	(489,892)	(556,033)	(290,335)	(4,038,017)	(1,187,569)	3,481,648	14,556,302	18,037,950	135
(743,035)	(1,550,849)	(353,231)	(396,862)	(711,961)	(3,755,938)	925,864	1,413,978	33,542,971	34,956,949	136
(26,689,000)	(54,131,000)	(32,550,000)	(68,269,000)	(23,878,000)	(205,517,000)	(38,732,000)	102,577,000	1,900,279,000	2,002,856,000	137

(8,215,519)	(23,658,531)	(12,610,117)	(6,478,587)	(5,176,375)	(56,139,129)	836,256	53,870,633	390,761,187	444,631,820	
(2,019,248)	(7,645,871)	(5,359,649)	(4,016,504)	(6,385,890)	(25,427,162)	14,027,954	31,806,295	217,959,335	249,765,630	
<b>(10,234,767)</b>	<b>(31,304,402)</b>	<b>(17,969,766)</b>	<b>(10,495,091)</b>	<b>(11,562,265)</b>	<b>(81,566,291)</b>	<b>14,864,210</b>	<b>85,676,928</b>	<b>608,720,524</b>	<b>694,397,450</b>	
- 11,726,377	- 18,550,829	- 6,640,494	(11,695,097)	(8,498,464)	(57,111,261)	(992,498)	14,010,519	312,590,024	326,600,543	
<b>(26,689,000)</b>	<b>(54,131,000)</b>	<b>(32,550,000)</b>	<b>(68,269,000)</b>	<b>(23,878,000)</b>	<b>(205,517,000)</b>	<b>(38,732,000)</b>	<b>102,577,000</b>	<b>1,900,279,000</b>	<b>2,002,856,000</b>	
<b>(48,650,144)</b>	<b>(103,986,231)</b>	<b>(57,160,260)</b>	<b>(90,459,188)</b>	<b>(43,938,729)</b>	<b>(344,194,552)</b>	<b>(24,860,288)</b>	<b>202,264,447</b>	<b>2,821,589,546</b>	<b>3,023,853,993</b>	



**ANALYSIS OF FUNDED RESERVES AS AT DECEMBER 31, 2017**

#	Municipalities	Type	General Reserve	Machinery Replacement	Administrative	Protective Services	Transportation Services	Environmental Health Services
	<b>Populations 5,000 and under</b>							
1	Alexander	RM	240,175	610,699	327,939	471,026	-	-
2	Alonsa	RM	1,051	84,226	-	53,391	-	61,382
3	Altona	T	957,907	576,736	499,211	-	-	101,131
4	Arborg	T	199,329	149,050	20,645	62,035	19,613	-
5	Argyle	RM	284,580	225,940	104,551	15,125	-	54,160
6	Armstrong	RM	482,645	288,507	-	646,933	114,552	196,323
7	Beausejour	T	392,195	19,268	273,821	265,155	219,755	-
8	Bifrost-Riverton	M	85,115	161,981	40,000	133,003	64	-
9	Boissevain-Morton	M	339,806	-	-	-	-	-
10	Brenda-Waskada	M	1,355,966	363,667	22,069	73,917	-	-
11	Carberry	T	178,023	3,843	-	73,202	-	-
12	Carman	T	369,999	303,481	-	20,967	-	-
13	Cartier	RM	186,749	271,944	-	189,750	230,142	50,328
14	Cartwright-Roblin	M	97,832	279,138	-	100,237	147,346	-
15	Churchill	T	262,383	395,038	-	50,070	-	-
16	Clanwilliam-Erickson	M	197,899	350,542	-	119,551	253,988	-
17	Coldwell	RM	50,417	51,344	-	56,808	19,463	-
18	Cornwallis	RM	1,253,642	573,299	-	-	497,414	-
19	Dauphin	RM	126,873	141,382	43,431	261,745	720,881	-
20	De Salaberry	RM	313,752	394,394	253,807	236,830	146,833	88,184
21	Deloraine-Winchester	M	512,581	512,681	61,935	96,870	57,213	-
22	Dufferin	RM	491,099	34,380	-	-	50,902	-
23	Dunnottar	V	35,856	157,842	166,298	13,361	-	112,848
24	Ellice-Archie	RM	701,308	245,184	-	63,574	120,268	-
25	Elton	RM	427,353	448,843	-	-	196,041	-
26	Emerson-Franklin	M	108,809	250,271	59,801	87,596	143,225	-
27	Ethelbert	M	141,873	1,341	3,453	-	20,733	-
28	Fisher	RM	147,031	132,083	41,694	187,201	50,660	96,773
29	Gilbert Plains	M	859,897	111,451	-	-	-	5,561
30	Gillam	T	-	-	78,216	32,889	-	-
31	Glenboro-South Cypress	M	392,202	90,524	-	13,441	5,143	-
32	Glenella-Lansdowne	M	28,852	328,810	17,786	41,777	-	-
33	Grahamdale	RM	523,259	-	-	268,400	-	-
34	Grand Rapids	T	-	-	-	-	-	-
35	Grandview	M	458,154	718,238	63,769	100,186	9,281	-
36	Grassland	M	722,346	5,632	-	54,533	10,120	-
37	Grey	RM	327,478	333,232	-	417,162	124	266,549
38	Hamiota	M	344,214	290,619	-	20,269	19,554	-
39	Harrison Park	M	292,359	427,823	117,674	334,563	750,602	77,031
40	Headingley	RM	1,325,360	-	-	100,514	675,579	-
41	Kelsey	RM	-	-	-	-	-	-
42	Killarney-Turtle Mountain	M	658,995	583,940	-	287,482	105,723	-
43	Lac du Bonnet	RM	446,444	551,089	48,725	655,301	1,126,335	587,581
44	Lac du Bonnet	T	162,576	251,312	170,963	105,553	12,007	-
45	Lakeshore	RM	484,077	2,753	-	185,105	45,469	-
46	Leaf Rapids	T	191,404	-	-	-	-	-
47	Lorne	M	394,088	124,481	169,175	69,662	167,295	-
48	Louise	M	1,012,799	431,040	678	616,396	1,532,018	-
49	Lynn Lake	T	340,612	198,866	-	253,443	453	19,606
50	McCreary	M	344,287	53,371	-	88,521	58,472	23,423
51	Melita	T	647,086	173,729	-	-	-	-
52	Minitonas-Bowsman	M	23,794	473,058	7,124	110,074	38,486	40,359
53	Minnedosa	T	804,679	166,508	-	182,197	-	-
54	Minto-Odanah	RM	288,725	607,207	92,849	-	-	30,120
55	Montcalm	RM	339,735	223,529	70,288	5,649	29,538	-
56	Morris	RM	942,837	1,276,875	-	338,419	-	-
57	Morris	T	613,979	63,141	-	479	-	-
58	Mossey River	M	81,014	190,715	71,042	83,882	156,407	-
59	Mountain	RM	830,269	830,162	-	77,290	292,655	-
60	Mystery Lake	LGD	498,370	-	-	-	-	22,463
61	Neepawa	T	825,219	-	2,787,176	301,846	1,526,950	-
62	Niverville	T	2,154,181	4,653	308,053	29,305	70,365	-
63	Norfolk Treherne	M	134,031	-	9,886	55,233	252,243	-
64	North Cypress-Langford	M	349,793	150,013	181,636	122,235	173,243	52,946
65	North Norfolk	M	1,792,980	213,627	384,243	382,429	5,486	-
66	Oakland-Wawanesa	M	25,013	113,203	161,940	21,253	-	-
67	Oakview	RM	506,012	254,483	426,093	213,412	484,053	86,703
68	Pembina	M	318,509	152,445	-	91,812	888,748	84,727
69	Pinawa	LGD	392,405	130,453	139,627	122,998	27,292	207,283
70	Piney	RM	8,286	-	-	194,842	128,152	3,143
71	Pipestone	RM	4,454,240	924,645	879,192	-	2,880,598	-
72	Powerview-Pine Falls	T	158,294	65,221	25,724	235,360	25,005	-
73	Prairie Lakes	RM	300,470	269,984	18,747	72,276	20,374	45,925
74	Prairie View	M	2,715,533	657,712	14,645	313,251	108,869	211,229
75	Reynolds	RM	728,822	-	-	279,578	-	-
76	Riding Mountain West	RM	60,092	244,961	45,591	168,239	94,406	-
77	Riverdale	M	340,240	132,365	93,772	64,110	206,969	-
78	Roblin	M	499,090	133,307	-	478,848	522,906	-

**ANALYSIS OF FUNDED RESERVES AS AT DECEMBER 31, 2017**

Public Health & Welfare Services	Regional Planning & Development	Resource Conservation & Industrial Development	Recreation & Cultural Services	Utility	Federal Gas Tax	Other	Total	#
-	-	579,000	-	60,611	675,921	-	2,965,371	1
-	-	27,038	-	-	49,148	13,773	290,009	2
103,743	-	100,919	-	1,746,641	-	-	4,086,288	3
42,494	-	20,455	-	272,613	16,027	-	802,261	4
-	-	-	-	104,855	173,438	46,439	1,009,088	5
-	-	346,798	-	-	305,590	6,950	2,388,298	6
-	-	-	154,487	890,495	7,608	-	2,222,784	7
-	-	336,210	-	20,033	731,711	-	1,508,117	8
-	-	-	-	65	524,502	-	864,373	9
-	-	133,627	37,360	289,828	195,942	-	2,472,376	10
34,426	-	-	111,229	155,382	273,360	-	829,465	11
36,822	-	19,085	130,466	2,304	207,539	12	1,090,675	12
-	-	364,605	105,172	107,418	944,315	238,898	2,689,321	13
-	-	5,508	-	63,006	331,960	55,363	1,080,390	14
-	-	-	-	4,969,073	114,487	-	5,791,051	15
5,641	-	-	-	20,283	158,436	28,832	1,135,172	16
78,762	-	13,683	-	161,054	470,342	-	901,873	17
-	-	10,786	-	30,538	1,025,484	-	3,391,163	18
-	-	153,530	140,327	-	176,298	-	1,764,467	19
-	-	-	103,884	142,430	447,121	91,144	2,218,379	20
28,329	-	68,095	91,732	175,517	529,460	-	2,134,413	21
-	-	40,000	41,430	419,762	19,577	2,500	1,099,650	22
-	-	5,311	67,686	58,563	109,434	-	727,199	23
-	-	18,055	-	11,555	290,866	-	1,450,810	24
-	-	-	33,870	2,051,773	-	-	3,157,880	25
-	-	4,089	119,562	278,949	344,293	-	1,396,595	26
-	-	-	-	-	225,132	447,713	840,245	27
-	-	-	-	29,545	166,898	-	851,885	28
83,007	-	-	149,877	139,520	309,285	5,613	1,664,211	29
-	-	165,025	5,038	-	616,504	-	897,672	30
-	-	3,850	37,169	-	75,053	-	617,382	31
-	-	133,582	6,700	12,688	99,680	18,010	687,885	32
-	-	413,694	482,802	-	360,439	-	2,048,594	33
-	-	-	-	-	-	-	-	34
220,481	-	14,468	94,411	390,647	233,355	39,765	2,342,755	35
-	-	59,848	139,729	106,666	369,876	49,897	1,518,647	36
-	-	443,524	54,020	158,958	324,245	636,774	2,962,066	37
-	-	-	7,155	26,231	101,238	-	809,280	38
68,323	-	65,363	3,102	178,182	298,569	204,849	2,818,440	39
-	-	1,777,918	324,356	1,475,064	16,955	51,359	5,747,105	40
-	-	-	-	-	-	-	-	41
-	-	-	171,033	382,231	468,958	15,581	2,673,943	42
1,064,426	-	277,635	135,887	-	295,515	41,667	5,230,605	43
165,567	-	195,242	372,806	-	59,410	28,208	1,523,644	44
304	-	56,883	24,896	-	251,556	1,316	1,052,359	45
-	-	-	-	-	388,203	80	579,687	46
38,161	-	-	55,650	44,412	1,049,422	74,006	2,186,352	47
40,118	-	38,170	33,173	144,263	314,167	37,066	4,199,888	48
-	-	20,709	-	24,191	115,757	-	973,637	49
13,320	-	-	-	108,746	268,505	-	958,645	50
-	-	195,665	-	125,500	407,599	-	1,549,579	51
-	-	10,459	26	6,224	632,449	-	1,342,053	52
-	-	-	1,946,751	141,356	553,733	-	3,795,224	53
26,327	-	-	159,762	240,381	154,251	30,295	1,629,917	54
55,623	-	-	-	119,437	271,293	90,080	1,205,172	55
-	-	62,205	-	45,528	31,172	-	2,697,036	56
283,269	-	765	1,517	338,632	197,275	-	1,499,057	57
22,846	-	6,442	53,452	50,524	423,778	442,276	1,582,378	58
-	-	352,166	-	185,185	210,647	40,383	2,818,757	59
-	-	-	-	-	-	-	520,833	60
100,160	-	-	191,386	2,894,721	687,307	-	9,314,765	61
-	-	330,993	297,026	1,352,145	624,392	-	5,171,113	62
4,327	-	9,627	5,750	29,316	151,125	-	651,538	63
148,955	-	-	700,218	162,327	494,788	6,842	2,542,996	64
-	54,677	254,502	367,051	522,764	1,389,988	193,925	5,561,672	65
-	-	-	-	94,577	350,095	-	766,081	66
23,987	-	96,370	184,692	146,551	371,353	1,728	2,795,437	67
-	-	-	121,917	44,674	205,204	281,591	2,189,627	68
-	-	67,108	86,309	19,710	197,367	1,086	1,391,638	69
-	-	619,336	31,998	-	545,453	-	1,531,210	70
-	-	43,401	-	2,321,427	82,327	-	11,585,830	71
-	-	-	79,461	68,930	457,978	-	1,115,973	72
-	-	-	347,574	70,105	576,719	102,230	1,824,404	73
20,247	-	580,621	126,307	192,430	456,164	130,634	5,527,642	74
-	-	65,087	-	-	-	-	1,073,487	75
-	-	-	40,163	61,652	278,589	3,000	996,693	76
7,817	-	-	157,971	607,689	382,127	-	1,993,060	77
-	-	25,014	149,687	142,206	580,044	79,250	2,610,352	78

**ANALYSIS OF FUNDED RESERVES AS AT DECEMBER 31, 2017**

#	Municipalities	Type	General Reserve	Machinery Replacement	Administrative	Protective Services	Transportation Services	Environmental Health Services
79	Roland	RM	62,104	313,410	192,399	164,754	1,345	-
80	Rosedale	RM	527,884	265,622	114,294	-	390,744	-
81	Rosburn	M	193,081	95,479	11,265	60,579	3,041	-
82	Rosser	RM	1,242,832	249,451	49,203	488,585	173,387	-
83	Russell-Binscarth	M	242,801	-	12,419	236,220	410,309	-
84	Sifton	RM	629,963	254,851	-	202,778	-	-
85	Snow Lake	T	592,094	173,914	176,680	259,664	244,758	10,000
86	Souris-Glenwood	M	399,849	408,725	-	156,738	93,189	-
87	St. François Xavier	RM	514,330	-	245,499	179,387	121,788	-
88	St. Laurent	RM	3,736	30,392	19,966	11,920	724	-
89	St. Pierre-Jolys	V	142,578	15,043	55,322	55,039	34,486	26,997
90	Ste. Anne	T	1,404	157,021	-	349,395	226,130	-
91	Ste. Rose	M	4,158	133,249	806	98,026	81,206	6,330
92	Stonewall	T	243,500	290,881	219,866	348,645	-	-
93	Stuartburn	RM	612,220	-	-	276,778	2,292	-
94	Swan River	T	170,917	281,772	121,104	32,252	128,017	36,897
95	Swan Valley West	M	263,712	420,608	247,534	61,787	291,756	43,572
96	Teulon	T	524,833	19,661	3,000	219,358	-	9,673
97	Thompson	RM	134,374	95,277	-	153,959	91,380	43,403
98	Two Borders	M	1,282,840	436,316	2,240	213,332	168,359	4,771
99	Victoria	RM	460,591	45,903	78,484	49,732	78,246	-
100	Victoria Beach	RM	281,212	-	-	-	-	-
101	Virten	T	442,838	1,512,888	-	-	-	165,875
102	Wallace-Woodworth	RM	1,871,553	466,096	423,742	226,793	2,087,358	90,592
103	West Interlake	RM	371,000	357,425.00	34,913	170,978	43,959	-
104	Westlake-Gladstone	M	1,034,267	416,796	-	194,740	69,328	-
105	Whitehead	RM	172,654	208,051	5,004	145,076	-	-
106	Whitemouth	RM	-	197,448	-	374,331	363,413	-
107	Winnipeg Beach	T	411,537	77,604	-	53,460	88,494	122,171
108	Woodlands	RM	494,396	354,208	422,626	191,793	-	-
109	Yellowhead	RM	392,456	442,448	-	150,713	156,701	-
	<b>Population over 5,000</b>							
110	Brokenhead	RM	158,710	755,805	185,615	472,094	1,153,673	105,591
111	East St. Paul	RM	514,973	959,416	1,437,868	552,510	2,294,461	50,828
112	Gimli	RM	2,201,444	751,517	777,428	536,792	949,388	-
113	Hanover	RM	1,940,997	-	162,067	674,935	708,245	503,640
114	La Broquerie	RM	108,309	383,921	56,005	372,814	-	-
115	MacDonald	RM	3,711,496	839,431	630,380	619,505	322,415	-
116	Portage la Prairie	RM	2,687,136	120,236	162,510	-	-	-
117	Rhineland	M	1,462,349	777,606	-	715,999	-	-
118	Ritchot	RM	3,145,556	96,476	-	476,417	27,690	414,561
119	Rockwood	RM	443,960	202,349	79,997	303,071	3,343,114	112,864
120	Springfield	RM	1,035,607	621,672	573,979	-	88,849	-
121	St. Andrews	RM	112,627	395,035	176,491	435,561	485,460	151,898
122	St. Clements	RM	-	-	37,061	481,317	773,431	110,516
123	Ste. Anne	RM	1,133,036	279,803	-	-	-	630,429
124	Stanley	RM	959,816	859,303	-	-	-	-
125	Taché	RM	160,618	1,126,327	154,077	-	100,063	712,834
126	The Pas	T	81,526	673,562	12,907	252,015	1,137,846	605,367
127	West St. Paul	RM	198,944	128,438	195,739	225,129	3,461	-
	<b>Cities</b>							
128	Brandon	C	786,166	2,620,388	2,426,878	11,984,366	6,542,158	1,587,712
129	Dauphin	C	3,558,799	585,616	-	548,162	-	455,094
130	Flin Flon	C	2,614,997	177,006	-	88,468	-	-
131	Morden	C	3,827,570	359,080	-	-	-	-
132	Portage la Prairie	C	5,733,397	285,250	314,342	172,375	252,641	629,956
133	Selkirk	C	2,788,136	515,096	740,547	1,384,890	859,132	-
134	Steinbach	C	942,809	342,909	-	-	-	1,610,261
135	Thompson	C	3,054,035	971,818	78,886	101,331	1,000,511	3,818,556
136	Winkler	C	7,171,555	485,172	-	-	-	-
137	Winnipeg	C	79,914,000	-	5,853,000	-	20,725,000	33,440,000

**Summary**

<b>Municipalities (excluding Cities)</b>								
Populations 5,000 and under		53,807,063	26,702,820.00	10,739,635	15,995,373	20,810,423	3,086,059	
Populations over 5,000		20,057,104	8,970,897.00	4,642,124	6,118,159	11,388,096	3,398,528	
<b>Sub-total</b>		<b>73,864,167</b>	<b>35,673,717.00</b>	<b>15,381,759</b>	<b>22,113,532</b>	<b>32,198,519</b>	<b>6,484,587</b>	
<b>Cities (excluding Winnipeg)</b>		<b>30,477,464</b>	<b>6,342,335.00</b>	<b>3,560,653</b>	<b>14,279,592</b>	<b>8,654,442</b>	<b>8,101,579</b>	
<b>City of Winnipeg</b>		<b>79,914,000</b>	-	<b>5,853,000</b>	-	<b>20,725,000</b>	<b>33,440,000</b>	
<b>Total</b>		<b>184,255,631</b>	<b>42,016,052</b>	<b>24,795,412</b>	<b>36,393,124</b>	<b>61,577,961</b>	<b>48,026,166</b>	

**ANALYSIS OF FUNDED RESERVES AS AT DECEMBER 31, 2017**

Public Health & Welfare Services	Regional Planning & Development	Resource Conservation & Industrial Development	Recreation & Cultural Services	Utility	Federal Gas Tax	Other	Total	#
-	-	-	7,477	125,536	-	-	867,025	79
-	-	-	44,996	-	594,684	-	1,938,224	80
59,268	-	3,062	73,398	69,584	161,669	-	730,426	81
-	-	992,328	149,923	11,627	385,091	-	3,742,427	82
-	-	-	-	302,285	168,206	-	1,372,240	83
-	-	-	22,691	13,681	128,480	5,056	1,257,500	84
-	-	-	65,156	32,090	277,508	-	1,831,864	85
-	-	161,773	306,961	557,990	530,211	-	2,615,436	86
-	-	-	82,342	357,759	300,375	-	1,801,480	87
-	-	21,244	-	-	223,947	-	311,929	88
13,534	-	38,146	3,811	45,647	114,875	25,478	570,956	89
-	-	-	106,418	293,443	324,159	365,971	1,823,941	90
-	-	174,591	154,442	540,354	121,880	37	1,315,079	91
336,837	-	933,276	477,650	17,942	146,244	18,392	3,033,233	92
-	-	124,370	3,907	34,424	175,558	-	1,229,549	93
-	-	-	28,238	517,137	241,152	-	1,557,486	94
4,704	-	-	912	60,264	636,663	-	2,031,512	95
-	-	23,238	109,154	205,339	168,866	-	1,283,122	96
7,514	-	-	-	83,145	216,656	214,597	1,040,305	97
10,890	-	19,251	100,615	38,589	143,148	373,420	2,793,771	98
11,895	-	-	4,494	592,745	667,078	46,894	2,036,062	99
-	-	109,277	2,858	190,254	79,743	-	663,344	100
-	-	-	1,658,464	315,496	1,348,878	-	5,444,439	101
-	-	95,676	61,789	698,201	509,760	364,221	6,895,781	102
90,141	-	132,095	10,092	119,269	796,177	326,966	2,453,015	103
-	-	94,675	182,421	1,022,613	349,280	-	3,364,120	104
-	-	-	-	173,324	258,994	-	963,103	105
36,426	-	-	64,892	171,399	189,220	-	1,397,129	106
-	-	135,198	2,661	228,396	130,084	7,125	1,256,730	107
-	-	670,781	141,865	358,391	148,087	103	2,782,250	108
-	-	170,336	33,486	103,523	575,210	55,298	2,080,171	109
-	-	832,606	134,579	641,776	898,017	-	5,338,466	110
-	-	859,096	3,398,769	3,547,513	2,689,527	43,267	16,348,228	111
-	-	1,496,716	1,374,863	401,285	632,258	182	9,121,873	112
-	-	169,693	1,349,119	2,528,570	1,496,639	685,430	10,219,335	113
-	-	1,448,910	44,237	-	85,992	101,872	2,602,060	114
-	-	3,229,485	534,430	5,705,995	666,699	20,385	16,280,221	115
-	-	1,039,763	-	689,796	127,086	71,714	4,898,241	116
-	-	-	-	379,703	382,518	-	3,718,175	117
-	-	523,288	191,221	1,179,514	387,979	-	6,442,702	118
-	-	1,041,139	467,801	552,091	2,024,846	-	8,571,232	119
-	-	1,765,693	1,984,212	6,415,353	886,124	215,516	13,587,005	120
-	-	1,890,944	632,775	486,795	1,803,661	12,525	6,583,772	121
-	-	102,977	16,983	533,735	585,617	22,907	2,664,544	122
-	-	2,692	-	-	543,331	17,997	2,607,288	123
-	-	659,924	-	808,606	531,112	-	3,818,761	124
-	-	1,752,928	3,063,486	1,431,433	3,594,711	2,035,436	14,131,913	125
38,234	-	250,905	617,030	1,275,275	-	7,598	4,952,265	126
-	-	807,581	116,504	1,303,089	2,047,576	237,305	5,263,766	127
828,180	4,266,303	-	3,505,929	35,604,865	2,191,533	1,545,349	73,889,827	128
-	-	-	1,033,552	1,132,894	1,001,132	80,455	8,395,704	129
-	-	24,064	-	53,245	104,165	252,944	3,314,889	130
169,057	-	1,658,106	74,230	3,951,744	2,842,884	-	12,882,671	131
2,020	774,674	88,966	482,248	18,652,573	3,236,482	-	30,624,924	132
-	-	1,132,982	363,585	5,759,147	626,983	648,683	14,819,181	133
527,445	-	-	2,151,706	2,169,805	1,248,775	7,494,132	16,487,842	134
-	187,750	540,840	-	2,664,934	524,401	-	12,943,062	135
-	-	-	2,678,177	1,921,405	866,832	-	13,123,141	136
-	14,677,000	112,838,000	10,310,000	8,825,000	235,000	15,572,000	302,389,000	137

3,288,691	54,677	12,140,876	12,203,241	32,891,336	35,356,681	5,342,693	232,419,568	
38,234	-	17,874,340	13,926,009	27,880,529	19,383,693	3,472,134	137,149,847	
<b>3,326,925</b>	<b>54,677</b>	<b>30,015,216</b>	<b>26,129,250</b>	<b>60,771,865</b>	<b>54,740,374</b>	<b>8,814,827</b>	<b>369,569,415</b>	
1,526,702	5,228,727	3,444,958	10,289,427	71,910,612	12,643,187	10,021,563	186,481,241	
-	14,677,000	112,838,000	10,310,000	8,825,000	235,000	15,572,000	302,389,000	
<b>4,853,627</b>	<b>19,960,404</b>	<b>146,298,174</b>	<b>46,728,677</b>	<b>141,507,477</b>	<b>67,618,561</b>	<b>34,408,390</b>	<b>858,439,656</b>	

**CONSOLIDATED SCHEDULE OF TANGIBLE CAPITAL ASSETS AS AT DECEMBER 31, 2017**

#	Municipalities	Type	Land and Land Improvements			Building and Leasehold Improvements			Vehicles and Equipment		
			Cost	Accumulated Amortization	Net Book Value	Cost	Accumulated Amortization	Net Book Value	Cost	Accumulated Amortization	Net Book Value
	<b>Populations under 5,000</b>										
1	Alexander	RM	544,067	(91,962)	452,105	4,168,754	(1,108,651)	3,060,103	4,265,202	(2,016,515)	2,248,687
2	Alonsa	RM	702,155	(101,892)	600,263	298,883	(116,690)	182,193	1,642,145	(1,064,866)	577,279
3	Altona	T	5,353,234	(1,130,625)	4,222,609	12,131,395	(5,157,169)	6,974,226	4,251,532	(2,241,782)	2,009,750
4	Arborg	T	2,974,934	(1,155,689)	1,819,245	1,715,695	(1,259,117)	456,578	1,324,954	(756,480)	568,474
5	Argyle	RM	619,233	(33,846)	585,387	2,430,492	(1,705,598)	724,894	1,876,629	(695,345)	1,181,284
6	Armstrong	RM	53,971	-	53,971	349,816	(252,085)	97,731	766,023	(554,593)	211,430
7	Beausejour	T	1,826,791	(404,481)	1,422,310	5,300,023	(2,925,092)	2,374,931	3,561,887	(2,304,405)	1,257,482
8	Bifrost-Riverton	M	2,804,500	(309,273)	2,495,227	1,205,957	(635,365)	570,592	4,200,405	(1,890,489)	2,309,916
9	Boissevain-Morton	M	2,217,670	(706,035)	1,511,635	5,845,762	(3,062,005)	2,783,757	3,535,201	(1,835,123)	1,700,078
10	Brenda-Waskada	M	293,261	(18,690)	274,571	605,317	(317,565)	287,752	4,541,932	(570,914)	3,971,018
11	Carberry	T	1,375,308	(338,226)	1,037,082	3,016,943	(1,201,779)	1,815,164	1,314,749	(667,813)	646,936
12	Carman	T	2,404,289	(301,523)	2,102,766	5,142,432	(2,041,994)	3,100,438	2,820,735	(1,725,750)	1,094,985
13	Cartier	RM	1,518,955	(624,814)	894,141	1,657,824	(1,122,365)	535,459	4,194,628	(1,676,543)	2,518,085
14	Cartwright-Roblin	M	143,040	(18,780)	124,260	7,862,484	(4,355,504)	3,506,980	1,747,887	(982,040)	765,847
15	Churchill	T	1,678,288	(200,040)	1,478,248	1,005,777	(498,060)	507,717	3,332,817	(2,360,455)	972,362
16	Clanwilliam-Erickson	M	190,351	(21,828)	168,523	812,748	(526,823)	285,925	1,237,288	(778,108)	459,180
17	Coldwell	RM	521,699	(114,365)	407,334	1,059,479	(815,279)	244,200	1,071,253	(472,516)	598,737
18	Cornwallis	RM	371,898	(135,970)	235,928	628,539	(381,067)	247,472	923,135	(389,042)	534,093
19	Dauphin	RM	1,044,812	(373,106)	671,706	5,966,331	(2,589,227)	3,377,104	5,067,630	(2,281,875)	2,785,755
20	De Salaberry	RM	400,000	(47,925)	352,075	988,944	(799,926)	189,018	3,887,337	(1,639,177)	2,248,160
21	Deloraine-Winchester	M	1,916,971	(1,286,884)	630,087	3,364,213	(1,668,090)	1,696,123	3,112,497	(1,630,734)	1,481,763
22	Dufferin	RM	857,014	(26,281)	830,733	5,204,700	(1,508,284)	3,696,416	4,021,967	(1,880,761)	2,141,206
23	Dunnottar	V	2,655,820	(1,123,131)	1,532,689	514,754	(164,451)	350,303	764,191	(611,973)	152,218
24	Ellice-Archie	RM	233,505	(112,149)	121,356	628,690	(239,892)	388,798	2,440,288	(1,093,858)	1,346,430
25	Elton	RM	432,744	(150,235)	282,509	188,208	(72,959)	115,249	1,292,840	(662,936)	629,904
26	Emerson-Franklin	M	1,005,282	(312,225)	693,057	3,476,214	(1,407,954)	2,068,260	5,751,746	(2,795,836)	2,955,910
27	Ethelbert	M	56,496	(1,012)	55,484	1,020,155	(805,940)	214,215	1,356,841	(755,916)	600,925
28	Fisher	RM	528,893	(250,697)	278,196	418,411	(356,023)	62,388	1,608,832	(948,698)	660,134
29	Gilbert Plains	M	1,252,059	(156,904)	1,095,155	6,763,748	(1,184,090)	5,579,658	139,314	(1,501,244)	(1,361,930)
30	Gillam	T	208,369	(34,269)	174,100	14,059,726	(8,361,487)	5,698,239	13,336,235	(9,532,379)	3,803,856
31	Glenboro-South Cypress	M	141,105	(3,663)	137,442	806,798	(263,121)	543,677	2,677,786	(1,159,124)	1,518,662
32	Glenella-Lansdowne	M	137,406	(34,121)	103,285	717,487	(498,105)	219,382	2,733,341	(1,060,667)	1,672,674
33	Grahamdale	RM	3,031,632	(19,524)	3,012,108	657,799	(385,997)	271,802	1,070,637	(780,648)	289,989
34	Grand Rapids	T	-	-	-	-	-	-	-	-	-
35	Grandview	M	633,009	(302,116)	330,893	3,120,630	(738,411)	2,382,219	3,047,638	(1,497,633)	1,550,005
36	Grassland	M	1,332,907	(105,682)	1,227,225	3,043,999	(1,426,459)	1,617,540	3,553,531	(1,353,815)	2,199,716
37	Grey	RM	713,597	(161,976)	551,621	3,398,440	(1,026,439)	2,372,001	4,119,365	(1,723,250)	2,396,115
38	Hamiota	M	686,366	(68,368)	617,998	2,683,419	(957,831)	1,725,588	1,867,728	(844,080)	1,023,648
39	Harrison Park	M	823,032	(183,687)	639,345	951,156	(446,985)	504,171	3,046,720	(1,310,903)	1,735,817
40	Headingley	RM	5,151,399	(313,251)	4,838,148	6,346,837	(2,172,408)	4,174,429	2,207,276	(978,154)	1,229,122
41	Kelsey	RM	-	-	-	-	-	-	-	-	-
42	Killarney-Turtle Mountain	M	1,223,755	(134,829)	1,088,926	12,782,514	(3,615,819)	9,166,695	3,756,027	(2,141,784)	1,614,243
43	Lac du Bonnet	RM	1,665,749	(224,370)	1,441,379	1,242,286	(857,355)	384,931	5,132,696	(2,895,028)	2,237,668
44	Lac du Bonnet	T	594,193	(14,449)	579,744	1,136,236	(813,985)	322,251	1,418,602	(1,142,786)	275,816
45	Lakeshore	RM	1,655,849	(247,521)	1,408,328	1,433,045	(641,050)	791,995	2,884,024	(1,254,456)	1,629,568
46	Leaf Rapids	T	468,321	(351,857)	116,464	1,877,751	(1,123,119)	754,632	2,391,769	(2,162,666)	229,103
47	Lorne	M	1,762,069	(1,140,201)	621,868	14,966,123	(9,619,426)	5,346,697	4,684,142	(2,215,476)	2,468,666
48	Louise	M	1,296,241	(705,158)	591,083	6,017,519	(1,427,720)	4,589,799	3,247,850	(1,539,953)	1,707,897
49	Lynn Lake	T	278,251	(11,376)	266,875	4,667,849	(3,803,036)	864,813	1,804,251	(1,509,666)	294,585
50	McCreary	M	408,195	(228,649)	179,546	603,977	(456,516)	147,461	890,110	(458,473)	431,637
51	Melita	T	6,953,405	(762,248)	6,191,157	3,018,834	(1,875,985)	1,142,849	1,078,112	(687,651)	390,461
52	Minitonas-Bowsman	M	804,445	(31,975)	772,470	2,463,649	(1,584,033)	879,616	2,817,491	(1,614,248)	1,203,243
53	Minnedosa	T	949,854	(137,540)	812,314	6,021,317	(2,354,075)	3,667,242	2,130,901	(1,152,678)	978,223
54	Minto-Odanah	RM	585,375	(47,115)	538,260	400,496	(220,349)	180,147	2,209,586	(948,485)	1,261,101
55	Montcalm	RM	358,015	(36,367)	321,648	5,599,875	(2,156,681)	3,443,194	2,836,847	(1,241,688)	1,595,159
56	Morris	RM	883,349	(111,087)	772,262	3,912,055	(1,418,576)	2,493,479	3,907,409	(2,306,783)	1,600,626
57	Morris	T	1,343,280	(502,124)	841,156	7,262,712	(2,077,295)	5,185,417	2,512,499	(1,273,689)	1,238,810
58	Mossey River	M	911,045	(311,772)	599,273	4,225,268	(1,067,587)	3,157,681	2,741,093	(1,645,188)	1,095,905
59	Mountain	RM	70,189	(2,663)	67,526	705,400	(564,143)	141,257	273,726	(170,496)	103,230
60	Mystery Lake	LGD	-	-	-	-	-	-	-	-	-
61	Neepawa	T	1,553,686	(806,345)	747,341	3,865,275	(2,004,431)	1,860,844	3,301,040	(2,350,200)	950,840
62	Niverville	T	2,873,915	(383,433)	2,490,482	2,178,931	(1,189,063)	989,868	3,324,207	(1,298,526)	2,025,681
63	Norfolk Treherne	M	1,292,987	(523,621)	769,366	2,947,579	(1,086,404)	1,861,175	2,733,188	(1,055,283)	1,677,905
64	North Cypress-Langford	M	2,789,060	(362,574)	2,426,486	2,980,977	(1,167,132)	1,813,845	5,226,870	(1,838,703)	3,388,167
65	North Norfolk	M	993,369	(569,993)	423,376	4,013,164	(1,654,242)	2,358,922	4,864,564	(2,798,348)	2,066,216
66	Oakland-Wawanesa	M	1,821,344	(401,928)	1,419,416	353,546	(165,262)	188,284	1,914,930	(599,635)	1,315,295
67	Oakview	RM	552,848	(225,509)	327,339	2,918,307	(1,912,142)	1,006,165	3,322,890	(1,171,951)	2,150,939
68	Pembina	M	591,965	(151,549)	440,416	1,492,185	(464,611)	1,027,574	3,774,825	(1,898,406)	1,876,419
69	Pinawa	LGD	1,034,740	(274,948)	759,792	3,586,457	(1,600,833)	1,985,624	2,427,560	(1,625,370)	802,190
70	Piney	RM	1,415,746	(312,583)	1,103,163	800,099	(385,869)	414,230	820,896	(588,332)	232,564
71	Pipestone	RM	2,192,771	(428,844)	1,763,927	4,040,961	(1,291,945)	2,749,016	6,455,483	(2,263,563)	4,191,920
72	Powerview-Pine Falls	T	712,197	(287,097)	425,100	1,771,927	(556,459)	1,215,468	1,201,069	(918,055)	283,014
73	Prairie Lakes	RM	546,320	(37,877)	508,443	1,746,785	(503,620)	1,243,165	3,395,275	(1,684,052)	1,711,223
74	Prairie View	M	1,234,675	(182,944)	1,051,731	2,404,382	(1,080,774)	1,323,608	4,683,653	(2,057,642)	2,626,011
75	Reynolds	RM	191,676	(37,939)	153,737	448,519	(229,453)	219,066	373,071	(163,712)	209,359
76	Riding Mountain West	RM	428,939	(16,049)	412,890	949,975	(372,731)	577,244	3,706,744	(1,672,914)	2,033,830
77	Riverdale	M	421,465	(5,624)	415,841	8,652,417	(2,099,924)	6,552,493	2,308,756	(1,116,969)	1,191,787
78	Roblin	M	2,318,185	(529,738)	1,788,447	2,284,065	(1,126,053)	1,158,012	4,845,696	(2,294,635)	2,551,061

**CONSOLIDATED SCHEDULE OF TANGIBLE CAPITAL ASSETS AS AT DECEMBER 31, 2017**

Computer Hardware and Software			General Capital Assets - Under Construction	Roads, Streets and Bridges			Water and Sewer			Infrastructure - Assets under Construction	Total Tangible Capital Assets
Cost	Accumulated Amortization	Net Book Value		Cost	Accumulated Amortization	Net Book Value	Cost	Accumulated Amortization	Net Book Value		
75,665	(41,149)	34,516	153,532	6,502,762	(4,827,113)	1,675,649	1,564,313	(701,356)	862,957	220,318	8,707,867
19,721	(16,678)	3,043	-	11,997,783	(11,364,649)	633,134	-	-	-	-	1,995,912
275,657	(173,608)	102,049	1,348,684	18,723,308	(13,643,643)	5,079,665	14,025,359	(6,663,757)	7,361,602	9,807,891	36,906,476
6,517	(1,818)	4,699	-	2,321,143	(1,052,889)	1,268,254	8,529,652	(3,614,950)	4,914,702	-	9,031,952
60,081	(38,978)	21,103	-	12,892,486	(11,434,140)	1,458,346	2,603,753	(1,235,401)	1,368,352	23,880	5,363,246
56,248	(36,728)	19,520	-	19,162,588	(17,817,960)	1,344,628	-	-	-	-	1,727,280
126,807	(125,159)	1,648	-	25,919,114	(20,491,637)	5,427,477	17,484,489	(7,831,626)	9,652,863	33,031	20,169,742
57,827	(46,775)	11,052	-	25,477,815	(20,212,719)	5,265,096	2,849,754	(1,141,082)	1,708,672	31,686	12,392,241
127,888	(127,888)	-	23,790	10,534,157	(6,467,551)	4,066,606	3,941,397	(1,804,387)	2,137,010	37,901	12,260,777
48,450	(47,363)	1,087	20,849	10,423,394	(8,653,390)	1,770,004	4,917,577	(976,429)	3,941,148	2,332,128	12,598,557
31,828	(31,384)	444	295,568	6,222,086	(357,980)	264,106	1,821,139	(1,071,780)	749,359	34,146	4,842,805
546,032	(293,634)	252,398	966,246	5,354,470	(2,114,685)	3,239,785	7,681,634	(2,846,538)	4,835,096	39,650	15,631,364
256,958	(243,652)	13,306	(71,623)	3,465,931	(2,276,238)	1,189,693	20,207,610	(4,689,828)	15,517,782	2,390,336	22,987,179
23,664	(17,587)	6,077	-	1,603,648	(932,588)	671,060	2,078,975	(1,309,366)	769,609	-	5,843,833
248,649	(244,095)	4,554	23,002	2,411,653	(1,784,256)	627,397	13,385,655	(9,828,552)	3,557,103	4,593,036	11,763,419
51,973	(50,719)	1,254	35,350	2,721,704	(1,403,534)	1,318,170	2,324,364	(929,143)	1,395,221	-	3,663,623
28,678	(26,780)	1,898	1,513,276	7,679,834	(6,926,282)	753,552	629,797	(472,105)	157,692	-	3,676,689
80,993	(61,043)	19,950	54,254	5,377,222	(3,069,187)	2,308,035	330,879	(12,510)	318,369	-	3,718,101
113,219	(83,917)	29,302	377,999	20,847,994	(14,283,219)	6,564,775	5,726,283	(99,710)	5,626,573	35,241	19,468,455
101,724	(93,054)	8,670	-	8,823,576	(5,090,024)	3,733,552	6,166,775	(2,232,655)	3,934,120	43,630	10,509,225
72,550	(71,418)	1,132	1,730,433	14,975,794	(13,459,510)	1,516,284	12,182,138	(3,262,168)	8,919,970	-	15,975,792
131,736	(117,050)	14,686	126,139	14,247,725	(496,054)	13,751,671	14,669,140	(4,373,320)	10,295,820	-	30,856,671
40,169	(33,920)	6,249	41,715	286,482	(176,779)	109,703	926,779	(59,111)	867,668	22,594	3,083,139
22,492	(13,605)	8,887	288,226	8,552,412	(6,792,225)	1,760,187	1,472,463	(461,808)	1,010,655	57,448	4,981,987
41,210	(36,782)	4,428	-	2,695,209	(1,469,040)	1,226,169	14,971,170	(1,322,024)	13,649,146	-	15,907,405
218,592	(202,348)	16,244	861,946	10,202,848	(7,650,342)	2,552,506	9,601,992	(4,471,683)	5,130,309	1,948,256	16,226,488
79,366	(79,030)	336	-	14,283,963	(12,111,266)	2,172,697	1,872,984	(1,689,507)	183,477	27,357	3,254,491
44,321	(35,984)	8,337	-	12,773,385	(12,103,319)	670,066	2,968,951	(2,114,333)	854,618	-	2,533,739
163,240	(155,148)	8,092	36,697	7,791,765	(6,931,621)	860,144	10,666,049	(3,619,880)	7,046,169	553,227	13,817,212
394,471	(373,652)	20,819	18,825,895	617,173	(360,012)	257,161	18,888,097	(10,479,814)	8,408,283	10,556,737	47,745,090
82,785	(52,952)	29,833	-	7,603,273	(7,220,651)	382,622	1,457,673	(731,179)	726,494	-	3,338,730
76,976	(71,614)	5,362	-	16,101,347	(15,903,663)	197,684	6,732,609	(2,082,876)	4,649,733	-	6,848,120
15,146	(12,294)	2,852	-	2,682,014	(2,179,563)	502,451	-	-	-	-	4,079,202
-	-	-	-	-	-	-	-	-	-	-	-
45,262	(42,219)	3,043	4,250	14,494,090	(13,816,839)	677,251	9,046,805	(2,994,254)	6,052,551	48,970	11,049,182
83,380	(76,114)	7,266	138,398	13,079,567	(12,838,568)	240,999	1,640,733	(1,349,404)	291,329	52,092	5,774,565
164,096	(72,445)	91,651	-	18,671,607	(18,104,586)	567,021	29,341,020	(7,883,870)	21,457,150	-	27,435,559
111,926	(94,026)	17,900	2,343,124	8,099,164	(7,533,678)	565,486	3,030,875	(1,456,540)	1,574,335	-	7,868,079
60,485	(42,320)	18,165	22,289	12,103,300	(10,958,857)	1,144,443	6,866,223	(893,549)	5,972,674	1,682,685	11,719,589
152,462	(110,579)	41,883	-	10,015,639	(4,248,128)	5,767,511	39,887,603	(6,555,971)	33,331,632	-	49,382,725
-	-	-	-	-	-	-	-	-	-	-	-
30,444	(29,567)	877	929,516	12,314,798	(7,659,751)	4,655,047	15,123,425	(3,050,085)	12,073,340	1,347,527	30,876,171
291,428	(211,686)	79,742	586,073	13,102,868	(10,566,307)	2,536,561	1,736,450	(447,958)	1,288,492	2,259	8,557,105
35,582	(28,360)	7,222	-	1,397,210	(425,800)	971,410	7,127,812	(1,790,573)	5,337,239	383,241	7,876,923
142,732	(120,425)	22,307	9,625	9,980,040	(9,011,470)	968,570	635,276	(193,178)	442,098	-	5,272,491
66,165	(66,165)	-	-	1,309,682	(1,309,682)	-	1,731,383	(1,729,790)	1,593	-	1,101,792
120,676	(115,244)	5,432	-	17,072,685	(13,505,308)	3,567,377	6,285,389	(3,109,717)	3,175,672	535,262	15,720,974
115,180	(106,292)	8,888	571,119	1,973,179	(1,073,006)	900,173	8,704,759	(2,505,122)	6,199,637	-	14,568,596
55,184	(54,946)	238	14,359	2,426,313	(2,056,695)	369,618	5,077,378	(2,519,699)	2,557,679	76,923	4,445,090
17,884	(13,196)	4,688	11,716	6,763,287	(6,436,742)	326,545	2,268,248	(1,509,155)	759,093	-	1,860,686
29,638	(28,859)	779	5,615	1,456,157	(442,567)	1,013,590	6,631,355	(1,616,419)	5,014,936	4,105,134	17,864,521
18,710	(14,808)	3,902	2,090,689	14,155,795	(10,554,608)	3,601,187	3,449,566	(670,610)	2,778,956	-	11,330,063
120,039	(111,821)	8,218	315,860	3,043,556	(1,570,775)	1,472,781	9,335,551	(4,196,295)	5,139,256	228,960	12,622,854
59,173	(52,699)	6,474	-	2,461,431	(2,108,207)	353,224	3,621,817	(1,330,578)	2,291,239	-	4,630,445
81,672	(74,420)	7,252	-	9,919,432	(8,349,915)	1,569,517	4,620,959	(1,922,604)	2,698,355	1,247,554	10,882,679
259,463	(230,319)	29,144	819,692	21,835,043	(3,746,600)	18,088,443	13,398,075	(6,185,297)	7,212,778	194,014	31,210,438
78,318	(58,976)	19,342	1,434	7,575,578	(3,881,228)	3,694,350	9,590,407	(4,908,664)	4,681,743	-	15,662,252
23,775	(20,474)	3,301	-	3,272,021	(2,927,938)	344,083	2,661,438	(1,513,209)	1,148,229	-	6,348,472
63,006	(52,836)	10,170	167,984	10,340,886	(9,308,624)	1,032,262	3,026,333	(1,164,467)	1,861,866	122,182	3,506,477
-	-	-	-	-	-	-	-	-	-	-	-
203,328	(196,975)	6,353	-	5,500,071	(3,677,320)	1,822,751	43,982,029	(17,128,594)	26,853,435	-	32,241,564
49,925	(44,190)	5,735	117,561	14,719,097	(4,741,584)	9,977,513	19,853,893	(4,698,389)	15,155,504	-	30,762,344
105,179	(95,696)	9,483	100,358	7,890,835	(6,970,931)	919,904	3,067,121	(1,024,972)	2,042,149	7,655	7,387,995
41,158	(39,733)	1,425	295,568	14,853,342	(11,736,482)	3,116,860	1,407,433	(470,109)	937,324	-	11,979,675
128,132	(99,201)	28,931	-	13,683,846	(11,837,769)	1,846,077	15,148,617	(6,284,900)	8,863,717	245,170	15,832,409
41,040	(35,117)	5,923	-	8,680,764	(8,450,442)	230,322	1,258,713	(734,896)	523,817	3,012,176	6,695,233
54,217	(48,663)	5,554	-	10,284,811	(8,626,681)	1,658,130	3,177,456	(1,466,434)	1,711,022	105,668	6,965,017
86,271	(81,216)	5,055	1,000,924	8,672,408	(4,985,797)	3,686,611	6,698,024	(1,213,533)	5,484,491	78,904	13,600,394
147,416	(120,761)	26,655	-	943,099	(719,771)	223,328	6,364,432	(3,413,466)	2,950,966	235,372	6,983,927
42,647	(40,779)	1,868	-	8,878,237	(8,255,662)	622,575	-	-	-	-	2,374,400
92,914	(87,324)	5,590	861,232	14,571,939	(7,795,319)	6,776,620	14,784,937	(1,736,279)	13,048,658	5,815,522	35,212,485
59,290	(57,583)	1,707	-	5,957,178	(3,144,725)	2,812,453	2,568,987	(1,383,003)	1,185,984	481,002	6,404,728
72,624	(34,574)	38,050	-	12,750,573	(11,967,088)	783,485	4,386,684	(1,161,219)	3,225,465	-	7,509,831
72,702	(46,900)	25,802	-	22,303,198	(17,221,624)	5,081,574	3,365,864	(1,078,309)	2,287,555	238,852	12,635,133
80,297	(48,727)	31,570	-	1,347,949	(838,359)	509,590	-	-	-	49,987	1,173,309
45,147	(42,045)	3,102	-	18,764,146	(16,305,759)	2,458,387	2,034,129	(678,308)	1,355,821	-	6,841,274
72,634	(45,775)	26,859	-	9,699,278	(8,434,643)	1,264,635	2,362,759	(1,080,996)	1,281,763	5,365,624	16,099,002
81,195	(67,780)	13,415	260,483	18,134,273	(14,566,003)	3,568,270	12,320,992	(4,740,726)	7,580,266	-	16,919,954



**CONSOLIDATED SCHEDULE OF TANGIBLE CAPITAL ASSETS AS AT DECEMBER 31, 2017**

#	Municipalities	Type	Land and Land Improvements			Building and Leasehold Improvements			Vehicles and Equipment		
			Cost	Accumulated Amortization	Net Book Value	Cost	Accumulated Amortization	Net Book Value	Cost	Accumulated Amortization	Net Book Value
79	Roland	RM	346,237	(218,592)	127,645	890,398	(723,595)	166,803	1,830,002	(845,841)	984,161
80	Rosedale	RM	181,057	(42,319)	138,738	629,036	(95,129)	533,907	1,605,534	(727,543)	877,991
81	Rosburn	M	1,194,915	(178,603)	1,016,312	1,501,160	(655,378)	845,782	2,080,725	(779,419)	1,301,306
82	Rosser	RM	110,019	-	110,019	981,018	(768,754)	212,264	3,636,320	(1,800,757)	1,835,563
83	Russell-Binscarth	M	4,079,666	(2,483,491)	1,596,175	13,747,441	(3,905,518)	9,841,923	3,506,892	(2,149,786)	1,357,106
84	Sifton	RM	136,484	(41,359)	95,125	1,863,276	(1,252,332)	610,944	2,008,190	(1,126,185)	882,005
85	Snow Lake	T	1,308,577	(120,068)	1,188,509	1,179,678	(648,603)	531,075	1,966,858	(990,222)	976,636
86	Souris-Glenwood	M	4,910,171	(262,944)	4,647,227	5,988,412	(2,930,546)	3,057,866	3,307,934	(1,906,471)	1,401,463
87	St. François Xavier	RM	2,077,579	(905,499)	1,172,080	792,926	(460,462)	332,464	1,738,975	(829,070)	909,905
88	St. Laurent	RM	1,248,960	(202,540)	1,046,420	601,062	(219,842)	381,220	1,261,674	(705,289)	556,385
89	St. Pierre-Jolys	V	371,981	(83,008)	288,973	536,433	(312,870)	223,563	1,480,199	(672,441)	807,758
90	Ste. Anne	T	1,258,088	(19,658)	1,238,430	4,938,608	(2,575,880)	2,362,728	1,507,823	(363,056)	1,144,767
91	Ste. Rose	M	2,151,787	(363,398)	1,788,389	4,981,672	(3,676,088)	1,305,584	2,451,270	(1,296,007)	1,155,263
92	Stonewall	T	5,387,083	(1,256,325)	4,130,758	13,082,077	(4,250,389)	8,831,688	2,604,047	(1,949,089)	654,958
93	Stuartburn	RM	171,737	(23,582)	148,155	335,690	(260,500)	75,190	798,302	(538,877)	259,425
94	Swan River	T	3,188,682	(932,787)	2,255,895	19,901,143	(3,888,543)	16,012,600	5,214,385	(2,944,323)	2,270,062
95	Swan Valley West	M	2,020,955	(926,395)	1,094,560	1,991,039	(1,082,846)	908,193	3,213,364	(1,370,428)	1,842,936
96	Teulon	T	644,885	(230,417)	414,468	1,452,511	(1,191,882)	260,629	999,434	(612,056)	387,378
97	Thompson	RM	279,642	(18,770)	260,872	1,093,092	(316,519)	776,573	2,257,034	(1,104,277)	1,152,757
98	Two Borders	M	1,302,259	(304,182)	998,077	4,650,585	(1,617,586)	3,032,999	5,001,594	(1,385,632)	3,615,962
99	Victoria	RM	738,042	(186,282)	551,760	1,769,945	(1,266,093)	503,852	2,501,879	(1,142,875)	1,359,004
100	Victoria Beach	RM	367,449	(141,758)	225,691	1,913,318	(433,867)	1,479,451	1,139,255	(774,313)	364,942
101	Virden	T	3,414,526	(242,647)	3,171,879	20,183,811	(3,563,395)	16,620,416	2,961,597	(1,758,576)	1,203,021
102	Wallace-Woodworth	RM	3,186,789	(132,717)	3,054,072	2,865,723	(708,607)	2,157,116	6,075,850	(2,121,082)	3,954,768
103	West Interlake	RM	1,178,554	(75,612)	1,102,942	1,622,599	(1,032,248)	590,351	2,013,389	(1,348,740)	664,649
104	Westlake-Gladstone	M	928,662	(238,808)	689,854	4,261,894	(1,563,593)	2,698,301	3,425,877	(1,634,253)	1,791,624
105	Whitehead	RM	62,961	-	62,961	331,133	(155,599)	175,534	1,732,114	(573,279)	1,158,835
106	Whitmouth	RM	539,756	(196,127)	343,629	346,317	(253,180)	93,137	1,715,499	(1,491,710)	223,789
107	Winnipeg Beach	T	506,098	(149,538)	356,560	3,447,754	(2,143,235)	1,304,519	1,230,278	(774,438)	455,840
108	Woodlands	RM	969,813	(185,037)	784,776	860,239	(551,549)	308,690	4,270,257	(1,922,520)	2,347,737
109	Yellowhead	RM	1,061,940	(74,059)	987,881	5,398,266	(2,657,813)	2,740,453	4,196,442	(2,110,280)	2,086,162
<b>Population over 5,000</b>											
110	Brokenhead	RM	939,320	(77,326)	861,994	2,719,963	(689,334)	2,030,629	3,903,966	(2,248,877)	1,655,089
111	East St. Paul	RM	10,786,735	(1,831,384)	8,955,351	18,535,294	(10,430,700)	8,104,594	6,563,605	(3,169,202)	3,394,403
112	Gimli	RM	5,629,885	(787,559)	4,842,326	8,775,396	(5,197,136)	3,578,260	8,637,364	(5,860,354)	2,777,010
113	Hanover	RM	5,173,293	(1,235,659)	3,937,634	6,586,408	(2,240,805)	4,345,603	8,249,701	(4,028,401)	4,221,300
114	La Broquerie	RM	1,644,588	(201,036)	1,443,552	6,316,830	(1,915,332)	4,401,498	2,201,237	(1,330,192)	871,045
115	MacDonald	RM	3,838,063	(255,666)	3,582,397	5,991,081	(5,267,200)	723,881	5,309,470	(3,235,141)	2,074,329
116	Portage la Prairie	RM	9,766,277	(1,976,622)	7,789,655	9,216,368	(1,852,746)	7,363,622	7,399,015	(3,394,690)	4,004,325
117	Rhineland	M	1,549,228	691,952	857,276	3,145,995	1,226,987	1,919,008	5,617,236	2,316,389	3,300,847
118	Ritchot	RM	1,986,153	(253,442)	1,732,711	16,017,575	(9,086,569)	6,931,006	4,366,874	(1,603,435)	2,763,439
119	Rockwood	RM	1,374,164	4,599	1,369,565	3,118,589	(1,097,620)	2,020,969	5,159,264	(2,456,791)	2,702,473
120	Springfield	RM	9,051,836	(1,306,710)	7,745,126	12,190,672	(3,611,060)	8,579,612	9,789,201	(6,113,550)	3,675,651
121	St. Andrews	RM	3,006,495	(33,444)	2,973,051	10,744,649	(4,117,454)	6,627,195	10,265,085	(5,403,595)	4,861,490
122	St. Clements	RM	4,927,650	(676,844)	4,250,806	8,177,525	(2,144,626)	6,032,899	7,654,359	(4,621,871)	3,032,488
123	Ste. Anne	RM	534,589	(74,656)	459,933	1,336,511	(259,445)	1,077,066	1,697,352	(992,954)	704,398
124	Stanley	RM	3,644,394	(259,373)	3,385,021	3,578,744	(544,334)	3,034,410	4,701,697	(1,566,329)	3,135,368
125	Taché	RM	6,368,625	(2,235,248)	4,133,377	7,941,129	(2,115,135)	5,825,994	6,060,510	(3,565,303)	2,495,207
126	The Pas	T	2,324,815	(337,048)	1,987,767	18,151,724	(6,699,675)	11,452,049	6,338,985	(3,547,184)	2,791,801
127	West St. Paul	RM	3,587,911	(850,211)	2,737,700	9,565,603	(1,802,806)	7,762,797	3,110,936	(2,243,071)	867,865
<b>Cities</b>											
128	Brandon	C	46,708,415	(7,426,041)	39,282,374	91,638,483	(34,165,033)	57,473,450	50,390,860	(27,697,651)	22,693,209
129	Dauphin	C	7,282,950	(1,584,800)	5,698,150	20,533,392	(9,644,505)	10,888,887	9,292,693	(5,360,038)	3,932,655
130	Flin Flon	C	4,076,932	-	4,076,932	7,898,514	(3,316,223)	4,582,291	9,071,913	(7,037,714)	2,034,199
131	Morden	C	7,758,635	(2,315,050)	5,443,585	13,269,078	(4,698,982)	8,570,096	6,722,452	(3,529,040)	3,193,412
132	Portage la Prairie	C	10,296,861	(3,437,826)	6,859,035	45,716,270	(12,459,622)	33,256,648	5,832,867	(2,904,365)	2,928,502
133	Selkirk	C	7,334,921	(1,673,670)	5,661,251	14,193,522	(8,192,664)	6,000,858	7,153,017	(4,646,324)	2,506,693
134	Steinbach	C	17,976,233	(5,217,270)	12,758,963	59,416,671	(17,261,792)	42,154,879	12,866,501	(8,128,560)	4,737,941
135	Thompson	C	5,966,288	(1,212,289)	4,753,999	29,673,902	(7,007,067)	22,666,835	15,963,173	(11,010,151)	4,953,022
136	Winkler	C	11,108,151	(2,949,756)	8,158,395	31,024,867	(11,190,892)	19,833,975	9,896,361	(5,582,323)	4,314,038
137	Winnipeg	C	288,906,000	-	288,906,000	1,254,757,000	(414,397,000)	840,360,000	923,672,000	(469,042,000)	454,630,000

**Summary**

<b>Municipalities (excluding Cities)</b>											
Populations 5,000 and under		139,338,884	(31,551,463)	107,787,421	369,469,692	(154,286,426)	215,183,266	298,842,987	(152,532,765)	146,310,222	
Populations over 5,000		76,134,021	(13,088,779)	63,045,242	152,110,056	(60,298,964)	91,811,092	107,025,857	(57,697,329)	49,328,528	
<b>Sub-total</b>		<b>215,472,905</b>	<b>(44,640,242)</b>	<b>170,832,663</b>	<b>521,579,748</b>	<b>(214,585,390)</b>	<b>306,994,358</b>	<b>405,868,844</b>	<b>(210,230,094)</b>	<b>195,638,750</b>	
<b>Cities (excluding Winnipeg)</b>		<b>118,509,386</b>	<b>(25,816,702)</b>	<b>92,692,684</b>	<b>313,364,699</b>	<b>(107,936,780)</b>	<b>205,427,919</b>	<b>127,189,837</b>	<b>(75,896,166)</b>	<b>51,293,671</b>	
<b>City of Winnipeg</b>		<b>288,906,000</b>	<b>-</b>	<b>288,906,000</b>	<b>1,254,757,000</b>	<b>(414,397,000)</b>	<b>840,360,000</b>	<b>923,672,000</b>	<b>(469,042,000)</b>	<b>454,630,000</b>	
<b>Total</b>		<b>622,888,291</b>	<b>(70,456,944)</b>	<b>552,431,347</b>	<b>2,089,701,447</b>	<b>(736,919,170)</b>	<b>1,352,782,277</b>	<b>1,456,730,681</b>	<b>(755,168,260)</b>	<b>701,562,421</b>	

**CONSOLIDATED SCHEDULE OF TANGIBLE CAPITAL ASSETS AS AT DECEMBER 31, 2017**

Computer Hardware and Software			General Capital Assets - Under Construction	Roads, Streets and Bridges			Water and Sewer			Infrastructure - Assets under Construction	Total Tangible Capital Assets
Cost	Accumulated Amortization	Net Book Value		Cost	Accumulated Amortization	Net Book Value	Cost	Accumulated Amortization	Net Book Value		
26,428	(26,428)	-	-	7,325,145	(4,406,035)	2,919,110	3,015,598	(1,132,192)	1,883,406	-	6,081,125
46,330	(46,330)	-	-	565,856	(542,770)	23,086	2,855,085	(183,308)	2,671,777	-	4,245,499
27,868	(27,366)	502	142,990	8,718,594	(8,088,957)	629,637	1,323,636	(776,467)	547,169	3,018	4,486,716
100,978	(98,149)	2,829	-	7,872,980	(6,463,938)	1,409,042	15,845,072	(1,592,417)	14,252,655	-	17,822,372
109,863	(110,052)	(189)	1,685,893	9,860,739	(7,077,485)	2,783,254	11,429,327	(6,003,804)	5,425,523	9,356,602	32,046,287
28,947	(28,052)	895	-	9,322,224	(9,215,029)	107,195	4,830,365	(301,969)	4,528,396	-	6,224,560
29,495	(24,197)	5,298	13,236	1,765,097	(916,068)	849,029	17,069,746	(3,024,437)	14,045,309	271,098	17,880,190
26,467	(22,253)	4,214	4,557,799	17,550,143	(10,003,776)	7,546,367	13,411,660	(8,722,482)	4,689,178	-	25,904,114
62,613	(51,185)	11,428	6,710	530,290	(245,413)	284,877	14,072,927	(2,111,316)	11,961,611	-	14,679,075
51,163	(45,110)	6,053	138,293	5,737,742	(4,570,666)	1,167,076	-	-	-	-	3,295,447
45,983	(32,666)	13,317	-	1,548,366	(645,146)	903,220	966,277	(501,061)	465,216	1,888,524	4,590,571
171,546	(97,689)	73,857	-	4,519,674	(2,022,712)	2,496,962	2,589,511	(681,786)	1,907,725	36,424	9,260,893
118,749	(111,879)	6,870	-	8,686,477	(8,115,112)	571,365	2,700,377	(1,896,229)	804,148	181,972	5,813,591
154,360	(127,052)	27,308	2,405,171	17,052,455	(6,753,399)	10,299,056	13,087,338	(3,099,083)	9,988,255	4,084,470	40,421,664
37,022	(36,340)	682	-	9,807,834	(8,411,751)	1,396,083	791,475	(407,658)	383,817	43,078	2,306,430
162,482	(126,359)	36,123	3,240	8,935,787	(6,985,820)	1,949,967	22,166,246	(10,077,864)	12,088,382	576,028	35,192,297
49,573	(45,242)	4,331	10,514	26,060,481	(22,073,775)	3,986,706	1,244,280	(596,389)	647,891	63,517	8,558,648
34,099	(28,250)	5,849	15,604	867,639	(349,607)	518,032	3,756,184	(2,546,668)	1,209,516	-	2,811,476
49,149	(18,258)	30,891	22,037	8,246,489	(7,986,749)	259,740	5,089,018	(2,187,062)	2,901,956	-	5,404,826
41,710	(33,528)	8,182	1,416,121	34,737,597	(26,957,463)	7,780,134	3,004,823	(591,583)	2,413,240	1,166,064	20,430,779
110,038	(94,605)	15,433	5,355	8,137,173	(6,804,136)	1,333,037	3,173,319	(1,541,732)	1,631,587	21,009	5,421,037
28,344	(28,344)	-	-	233,881	(160,550)	73,331	3,437,769	(1,217,577)	2,220,192	-	4,363,607
119,779	(94,080)	25,699	21,751	5,411,778	(2,996,545)	2,415,233	11,104,302	(2,794,796)	8,309,506	5,618,892	37,386,397
184,557	(166,987)	17,570	968,344	38,879,158	(31,513,063)	7,366,095	26,921,288	(5,201,323)	21,719,965	-	39,237,930
84,253	(66,012)	18,241	31,172	6,392,358	(5,797,141)	595,217	2,125,814	(1,122,170)	1,003,644	-	4,006,216
18,161	(17,000)	1,161	-	21,824,787	(19,061,459)	2,763,328	16,801,758	(5,705,057)	11,096,701	-	19,040,969
21,675	(17,608)	4,067	-	8,673,726	(8,166,416)	507,310	11,388,499	(1,838,196)	9,550,303	-	11,459,010
35,045	(29,366)	5,679	888,112	7,326,758	(4,462,566)	2,864,192	10,788,510	(2,322,716)	8,465,794	-	12,884,332
13,213	(8,980)	4,233	25,496	2,592,308	(2,073,077)	519,231	6,404,885	(1,999,500)	4,405,385	-	7,071,264
157,979	(119,267)	38,712	1,373,973	8,195,896	(4,827,338)	3,368,558	2,628,978	(880,185)	1,748,793	1,723,947	11,695,186
80,697	(80,405)	292	63,388	14,730,195	(13,681,800)	1,048,395	7,289,495	(2,863,227)	4,426,268	3,591,318	14,944,157
332,352	(291,827)	40,525	54,495	14,739,654	(9,484,119)	5,255,535	12,060,059	(3,379,908)	8,680,151	3,319,043	21,897,461
72,301	(45,985)	26,316	3,090,379	34,808,966	(16,788,657)	18,020,309	43,856,136	(18,771,867)	25,084,269	1,782,184	68,457,805
424,577	(402,584)	21,993	2,203,395	16,747,304	(13,904,300)	2,843,004	41,810,062	(7,656,275)	34,153,787	4,836,423	55,256,198
503,990	(264,097)	239,893	112,812	46,904,770	(34,927,324)	11,977,446	29,967,463	(10,761,282)	19,206,181	159,860	44,200,729
72,419	(69,231)	3,188	-	21,417,742	(11,122,933)	10,294,809	8,519,707	(1,379,138)	7,140,569	-	24,154,661
181,345	(160,727)	20,618	12,313	43,519,694	(7,136,089)	36,383,605	55,475,753	(20,381,610)	35,094,143	-	77,891,286
325,273	(290,626)	34,647	1,015,405	31,119,698	(28,965,264)	2,154,434	43,620,204	(8,430,254)	35,189,950	973,142	58,525,180
207,221	(199,007)	8,214	3,557,101	24,716,483	(20,460,159)	4,256,324	14,854,878	(4,703,550)	10,151,328	-	24,050,098
295,948	(133,647)	162,301	412,128	58,646,440	(47,638,268)	11,008,172	27,436,146	(8,408,472)	19,027,674	21,783	42,059,214
202,243	(168,639)	33,604	14,178	18,448,291	(15,952,454)	2,495,837	30,284,937	(7,457,071)	22,827,866	2,549,862	34,014,354
499,240	(420,318)	78,922	2,100,427	54,620,808	(33,821,236)	20,799,572	30,444,848	(6,665,305)	23,779,543	892,811	67,651,664
333,080	(231,789)	101,291	2,277,297	12,660,878	(9,855,958)	2,804,920	889,588	(436,592)	452,996	2,608,367	22,706,607
129,952	(111,405)	18,547	245,583	30,525,641	(20,998,369)	9,527,272	27,908,423	(2,428,629)	25,479,794	31,340	48,618,729
143,959	(123,529)	20,430	12,005	4,513,605	(1,090,438)	3,423,167	348,011	(120,423)	227,588	28,353	5,952,940
344,429	(258,412)	86,017	55,338	14,901,833	(11,823,784)	3,078,049	15,878,936	(3,917,818)	11,961,118	-	24,735,321
372,265	(298,253)	74,012	268,329	21,199,656	(13,305,214)	7,894,442	16,818,614	(6,472,078)	10,346,536	4,775,660	35,813,557
332,778	(290,319)	42,459	-	8,962,271	(6,722,838)	2,239,433	18,868,747	(11,945,164)	6,923,583	3,233,853	28,670,945
131,640	(65,655)	65,985	865,554	18,377,649	(12,933,650)	5,443,999	26,086,393	(2,768,462)	23,317,931	13,501,742	54,563,573
6,536,345	(3,583,996)	2,952,349	569,245	175,142,641	(116,580,446)	58,562,195	290,132,393	(112,516,790)	177,615,603	65,140	359,213,565
275,014	(260,164)	14,850	-	35,580,102	(22,017,839)	13,562,263	30,540,236	(15,667,791)	14,872,445	-	48,969,250
-	-	-	90,000	11,999,996	(4,339,360)	7,660,636	32,812,115	(12,554,495)	20,257,620	15,657,505	54,359,183
585,942	(403,707)	182,235	448,433	27,292,699	(14,331,872)	12,960,827	29,558,629	(10,050,766)	19,507,863	1,351,841	51,658,292
525,268	(303,936)	221,332	1,348,292	20,339,622	(3,166,906)	17,172,716	98,713,680	(84,922,859)	13,790,821	3,433,440	79,010,786
611,033	(531,655)	79,378	639,196	15,302,416	(6,195,747)	9,106,669	47,405,908	(21,149,514)	26,256,394	2,590,616	52,841,055
-	-	-	2,461,930	108,765,415	(51,388,821)	57,376,594	75,780,009	(27,343,157)	48,436,852	1,275,967	169,203,126
389,929	(252,121)	137,808	-	29,489,006	(11,143,358)	18,345,648	56,716,648	(28,949,111)	27,767,537	374,009	78,998,858
366,612	(201,670)	164,942	1,921,081	48,442,953	(22,961,750)	25,481,203	40,613,797	(11,149,791)	29,464,006	1,667,505	91,005,145
169,658,000	(127,766,000)	41,892,000	-	3,477,627,000	(1,477,002,000)	2,000,625,000	4,177,932,000	(1,443,416,000)	2,734,516,000	277,266,000	6,638,195,000

9,652,995	(7,978,680)	1,674,315	51,115,046	1,042,284,057	(795,145,329)	247,138,728	791,613,962	(265,840,273)	525,773,689	87,077,189	1,382,059,876
4,905,012	(3,826,050)	1,078,962	16,296,739	476,831,383	(316,931,054)	159,900,329	445,128,905	(126,083,898)	319,045,007	38,714,423	739,220,322
14,558,007	(11,804,730)	2,753,277	67,411,785	1,519,115,440	(1,112,076,383)	407,039,057	1,236,742,867	(391,924,171)	844,818,696	125,791,612	2,121,280,198
9,290,143	(5,537,249)	3,752,894	7,478,177	472,354,850	(252,126,099)	220,228,751	702,273,415	(324,304,274)	377,969,141	26,416,023	985,259,260
169,658,000	(127,766,000)	41,892,000	-	3,477,627,000	(1,477,002,000)	2,000,625,000	4,177,932,000	(1,443,416,000)	2,734,516,000	277,266,000	6,638,195,000
193,506,150	(145,107,979)	48,398,171	74,889,962	5,469,097,290	(2,841,204,482)	2,627,892,808	6,116,948,282	(2,159,644,445)	3,957,303,837	429,473,635	9,744,734,458

**CONSOLIDATED SCHEDULE OF AMORTIZATION EXPENSE AS AT DECEMBER 31, 2017**

#	Municipalities		General Capital Assets				Infrastructure Capital Assets		Total Amortization Expense	#
			Land and Land Improvements	Building and Leasehold Improvements	Vehicles and Equipment	Computer Hardware and Software	Roads, Streets and Bridges	Water and Sewer		
	<b>Populations under 5,000</b>									
1	Alexander	RM	14,443	148,277	262,110	11,400	50,653	41,470	528,353	1
2	Alonsa	RM	18,696	7,067	65,885	1,183	15,669	-	108,500	2
3	Altona	T	176,946	361,053	322,844	51,182	442,985	307,625	1,662,635	3
4	Arborg	T	83,688	27,522	49,112	997	91,356	251,337	504,012	4
5	Argyle	RM	9,177	46,920	81,326	2,701	48,875	51,787	240,786	5
6	Armstrong	RM	-	5,982	24,144	2,546	38,181	-	70,853	6
7	Beausejour	T	41,506	135,906	144,928	1,344	1,225,010	334,432	1,883,126	7
8	Bifrost-Riverton	M	48,232	30,367	213,333	1,914	142,560	61,717	498,123	8
9	Boissevain-Morton	M	45,682	149,132	193,523	961	262,041	111,727	763,066	9
10	Brenda-Waskada	M	3,592	63,984	132,665	2,109	60,198	99,071	361,619	10
11	Carberry	T	33,087	76,566	126,471	1,272	12,614	25,213	275,223	11
12	Carman	T	23,993	123,518	215,115	20,980	178,656	164,577	726,839	12
13	Cartier	RM	38,471	30,686	333,588	6,832	50,735	329,894	790,206	13
14	Cartwright-Roblin	M	324	135,999	129,013	3,088	38,079	20,245	326,748	14
15	Churchill	T	54,332	22,842	189,115	3,875	45,536	283,014	598,714	15
16	Clanwilliam-Erickson	M	2,714	13,755	80,738	1,158	39,830	66,120	204,315	16
17	Coldwell	RM	8,054	24,832	38,541	2,532	45,380	12,252	131,591	17
18	Cornwallis	RM	7,597	16,679	54,840	11,325	85,910	10,740	187,091	18
19	Dauphin	RM	20,813	128,468	307,626	6,860	382,356	53,981	900,104	19
20	De Salaberry	RM	5,549	10,786	221,658	3,773	79,783	141,547	463,096	20
21	Deloraine-Winchester	M	35,270	72,418	170,123	1,902	69,723	98,244	447,680	21
22	Dufferin	RM	4,565	149,488	204,156	4,501	40,974	297,131	700,815	22
23	Dunnottar	V	99,047	13,875	46,953	2,818	2,710	18,731	184,134	23
24	Ellice-Archie	RM	7,297	19,721	135,948	3,290	52,632	30,184	249,072	24
25	Elton	RM	8,965	5,096	75,610	1,423	33,611	292,752	417,457	25
26	Emerson-Franklin	M	21,790	90,056	391,833	19,061	85,090	199,709	807,539	26
27	Ethelbert	M	632	7,851	85,174	1,140	61,106	3,453	159,356	27
28	Fisher	RM	14,559	(4,866)	93,871	3,464	65,038	95,759	267,825	28
29	Gilbert Plains	M	30,184	79,345	205,826	8,470	41,286	260,952	626,063	29
30	Gillam	T	6,685	305,128	477,280	13,688	8,723	159,003	970,507	30
31	Glenboro-South Cypress	M	517	18,376	141,024	10,285	42,458	22,519	235,179	31
32	Glenella-Lansdowne	M	2,245	14,359	139,558	5,106	9,096	199,193	369,557	32
33	Grahamdale	RM	9,486	16,896	87,780	2,293	9,623	-	126,078	33
34	Grand Rapids	T	-	-	-	-	-	-	-	34
35	Grandview	M	16,674	86,909	163,440	3,458	50,649	170,858	491,988	35
36	Grassland	M	28,210	88,058	224,107	3,102	16,925	23,040	383,442	36
37	Grey	RM	12,376	89,140	242,649	17,287	32,016	523,029	916,497	37
38	Hamiota	M	6,206	73,992	142,167	14,800	37,835	61,384	336,384	38
39	Harrison Park	M	18,144	26,324	183,228	15,121	70,912	65,435	379,164	39
40	Headingley	RM	79,706	180,291	98,634	17,049	376,826	754,457	1,506,963	40
41	Kelsey	RM	-	-	-	-	-	-	-	41
42	Killarney-Turtle Mountain	M	29,536	320,742	250,726	5,263	234,827	319,621	1,160,715	42
43	Lac du Bonnet	RM	13,904	26,308	436,062	16,285	25,663	53,904	572,126	43
44	Lac du Bonnet	T	6,362	26,381	53,329	4,453	56,473	142,854	289,852	44
45	Lakeshore	RM	47,048	45,407	135,487	11,480	53,247	12,610	305,279	45
46	Leaf Rapids	T	4,102	41,373	17,249	-	-	-	62,724	46
47	Lorne	M	25,144	220,339	284,627	1,355	215,219	101,490	848,174	47
48	Louise	M	24,910	181,295	141,329	8,893	49,215	77,060	482,702	48
49	Lynn Lake	T	1,420	99,087	22,381	2,526	99,394	127,778	352,586	49
50	McCreary	M	10,664	14,061	58,808	3,403	20,472	57,118	164,526	50
51	Melita	T	222,506	59,330	63,663	2,570	59,488	135,335	542,892	51
52	Minitonas-Bowsman	M	3,337	61,762	164,921	3,426	115,747	65,995	415,188	52
53	Minnedosa	T	21,909	220,845	124,063	5,558	107,981	312,879	793,235	53
54	Minto-Odanah	RM	3,976	9,940	120,910	2,267	9,154	80,340	226,587	54
55	Montcalm	RM	6,736	163,554	230,874	7,635	140,282	92,889	641,970	55
56	Morris	RM	15,439	86,932	199,645	22,290	155,435	349,140	828,881	56
57	Morris	T	16,978	181,113	135,073	6,070	175,727	169,416	684,377	57
58	Mossey River	M	6,796	98,228	163,554	1,926	16,994	44,496	331,994	58
59	Mountain	RM	1,164	9,266	15,455	5,811	48,798	60,800	141,294	59
60	Mystery Lake	LGD	-	-	-	-	-	-	-	60
61	Neepawa	T	14,331	97,127	190,945	5,269	108,808	945,650	1,362,130	61
62	Niverville	T	45,416	64,309	214,561	5,340	425,864	606,183	1,361,673	62
63	Norfolk Treherne	M	19,726	66,212	139,230	3,076	49,425	62,683	340,352	63
64	North Cypress-Langford	M	49,443	72,883	363,252	1,404	23,693	27,953	538,628	64
65	North Norfolk	M	12,291	136,630	232,957	16,093	134,159	438,196	970,326	65
66	Oakland-Wawanessa	M	56,871	8,280	129,286	3,999	10,552	37,881	246,869	66
67	Oakview	RM	14,921	57,387	207,629	3,471	69,774	52,874	406,056	67
68	Pembina	M	18,697	36,918	380,210	1,475	145,835	75,908	659,043	68
69	Pinawa	LGD	32,446	96,865	141,810	3,594	12,938	129,551	417,204	69
70	Piney	RM	40,807	19,823	126,456	2,284	28,863	-	218,233	70
71	Pipestone	RM	54,297	143,385	461,269	4,894	244,290	305,025	1,213,160	71
72	Powerview-Pine Falls	T	18,055	56,695	72,274	2,764	134,963	48,137	332,888	72
73	Prairie Lakes	RM	9,431	54,036	211,690	4,530	45,096	119,622	444,405	73
74	Prairie View	M	21,650	71,159	257,413	4,635	117,929	87,692	560,478	74
75	Reynolds	RM	3,184	18,465	21,171	6,305	33,569	-	82,694	75
76	Riding Mountain West	RM	1,739	22,559	198,890	-	71,548	57,429	352,165	76
77	Riverdale	M	1,053	338,817	158,597	15,123	65,746	58,565	637,901	77
78	Roblin	M	94,135	67,976	281,267	8,326	340,422	340,538	1,132,664	78

**CONSOLIDATED SCHEDULE OF AMORTIZATION EXPENSE AS AT DECEMBER 31, 2017**

#	Municipalities		General Capital Assets				Infrastructure Capital Assets		Total Amortization Expense	#
			Land and Land Improvements	Building and Leasehold Improvements	Vehicles and Equipment	Computer Hardware and Software	Roads, Streets and Bridges	Water and Sewer		
79	Roland	RM	3,576	15,806	104,949	-	169,026	64,019	357,376	79
80	Rosedale	RM	1,524	7,596	75,227	563	724	7,101	92,735	80
81	Rosburn	M	16,652	35,926	149,213	1,382	39,094	42,064	284,331	81
82	Rosser	RM	-	31,664	251,625	1,437	155,478	192,462	632,666	82
83	Russell-Binscarth	M	137,289	330,839	322,271	4,759	144,984	251,177	1,191,319	83
84	Sifton	RM	1,467	38,263	116,483	697	5,945	95,384	258,239	84
85	Snow Lake	T	6,977	12,998	117,833	1,671	32,904	400,926	573,309	85
86	Souris-Glenwood	M	139,115	173,877	185,065	2,233	296,880	300,161	1,097,331	86
87	St. François Xavier	RM	51,227	25,386	122,650	5,583	16,630	217,453	438,929	87
88	St. Laurent	RM	29,097	4,582	73,951	2,018	34,237	-	143,885	88
89	St. Pierre-Jolys	V	6,606	10,274	106,448	7,127	51,943	15,946	198,344	89
90	Ste. Anne	T	13,200	137,397	74,920	6,633	112,838	33,563	378,551	90
91	Ste. Rose	M	67,549	91,166	171,178	3,094	26,774	39,831	399,592	91
92	Stonewall	T	100,644	366,780	224,200	19,592	511,422	238,626	1,461,264	92
93	Stuartburn	RM	3,401	9,808	85,364	8,164	66,478	16,590	189,805	93
94	Swan River	T	96,190	531,970	279,351	23,850	208,064	431,358	1,570,783	94
95	Swan Valley West	M	71,234	40,770	214,839	5,310	152,133	24,052	508,338	95
96	Teulon	T	9,995	31,392	55,766	5,849	27,681	62,012	192,695	96
97	Thompson	RM	2,294	40,322	106,364	9,399	9,612	137,373	305,364	97
98	Two Borders	M	30,938	110,864	371,333	6,798	194,103	60,760	774,796	98
99	Victoria	RM	13,922	33,511	106,509	4,703	65,429	66,841	290,915	99
100	Victoria Beach	RM	11,332	37,492	49,800	-	5,168	123,036	226,828	100
101	Virten	T	32,202	510,752	138,523	16,419	229,628	201,351	1,128,875	101
102	Wallace-Woodworth	RM	6,176	104,132	328,003	9,027	190,186	536,260	1,173,784	102
103	West Interlake	RM	9,796	24,759	125,819	4,816	27,701	32,830	225,721	103
104	Westlake-Gladstone	M	12,372	64,977	274,353	1,423	149,244	467,792	970,161	104
105	Whitehead	RM	-	7,447	111,342	2,400	15,215	255,045	391,449	105
106	Whitemouth	RM	3,555	11,061	57,623	3,553	101,020	240,421	417,233	106
107	Winnipeg Beach	T	18,691	76,399	59,374	2,815	17,612	169,689	344,580	107
108	Woodlands	RM	12,304	29,656	266,489	26,074	213,415	51,557	599,495	108
109	Yellowhead	RM	12,795	148,315	214,568	1,890	60,620	183,564	621,752	109
	<b>Population over 5,000</b>									
110	Brokenhead	RM	10,048	73,925	240,286	19,457	249,178	298,641	891,535	110
111	East St. Paul	RM	135,370	432,505	307,157	13,842	1,014,298	1,229,393	3,132,565	111
112	Gimli	RM	56,027	283,787	473,979	10,376	322,472	820,602	1,967,243	112
113	Hanover	RM	166,130	226,861	530,326	100,185	2,095,077	884,169	4,002,748	113
114	La Broquerie	RM	31,112	193,273	168,170	2,205	665,826	124,833	1,185,419	114
115	MacDonald	RM	73,093	60,029	484,031	4,528	758,480	1,566,602	2,946,763	115
116	Portage la Prairie	RM	131,928	237,439	375,194	27,940	98,744	726,396	1,597,641	116
117	Rhineland	M	37,590	121,402	332,710	15,375	202,325	324,215	1,033,617	117
118	Ritchot	RM	11,274	354,448	282,041	12,965	479,426	523,790	1,663,944	118
119	Rockwood	RM	3,679	76,667	310,334	24,242	360,196	550,614	1,325,732	119
120	Springfield	RM	229,257	337,317	445,264	34,470	1,036,307	660,477	2,743,092	120
121	St. Andrews	RM	6,991	300,832	627,072	22,052	484,797	17,792	1,459,536	121
122	St. Clements	RM	90,099	166,679	398,640	10,350	365,995	611,608	1,643,371	122
123	Ste. Anne	RM	63,858	81,010	290,122	44,523	137,071	354,114	970,698	123
124	Stanley	RM	15,036	32,433	115,838	7,548	101,294	7,731	279,880	124
125	Taché	RM	189,606	161,652	458,985	29,867	352,824	480,732	1,673,666	125
126	The Pas	T	29,530	412,609	450,679	18,814	303,161	540,810	1,755,603	126
127	West St. Paul	RM	83,881	238,473	167,840	15,532	520,834	479,471	1,506,031	127
	<b>Cities</b>									
128	Brandon	C	652,915	2,195,857	4,581,659	552,360	3,321,206	6,444,270	17,748,267	128
129	Dauphin	C	105,126	475,322	535,551	21,340	796,655	763,059	2,697,053	129
130	Flin Flon	C	-	105,281	490,229	-	196,582	390,244	1,182,336	130
131	Morden	C	191,841	321,773	421,263	76,996	858,252	668,600	2,538,725	131
132	Portage la Prairie	C	288,091	1,047,202	386,922	63,676	155,512	527,936	2,469,339	132
133	Selkirk	C	206,586	346,910	413,212	89,042	451,289	971,154	2,478,193	133
134	Steinbach	C	344,593	1,486,524	712,895	-	3,592,445	1,787,199	7,923,656	134
135	Thompson	C	199,748	621,581	884,452	29,931	610,274	738,767	3,084,753	135
136	Winkler	C	174,495	783,682	577,200	32,326	1,376,009	727,577	3,671,289	136
137	Winnipeg	C	-	35,189,000	58,546,000	9,058,000	80,627,000	62,521,000	245,941,000	137

**Summary**

<b>Municipalities (excluding Cities)</b>									
Populations 5,000 and under		2,931,998	9,284,468	17,844,432	679,362	11,423,418	16,199,438	58,363,116	
Populations over 5,000		1,364,509	3,791,341	6,458,668	414,271	9,548,305	10,201,990	31,779,084	
<b>Sub-total</b>		<b>4,296,507</b>	<b>13,075,809</b>	<b>24,303,100</b>	<b>1,093,633</b>	<b>20,971,723</b>	<b>26,401,428</b>	<b>90,142,200</b>	
<b>Cities (excluding Winnipeg)</b>		<b>2,163,395</b>	<b>7,384,132</b>	<b>9,003,383</b>	<b>865,671</b>	<b>11,358,224</b>	<b>13,018,806</b>	<b>43,793,611</b>	
<b>City of Winnipeg</b>		<b>-</b>	<b>35,189,000</b>	<b>58,546,000</b>	<b>9,058,000</b>	<b>80,627,000</b>	<b>62,521,000</b>	<b>245,941,000</b>	
<b>Total</b>		<b>6,459,902</b>	<b>55,648,941</b>	<b>91,852,483</b>	<b>11,017,304</b>	<b>112,956,947</b>	<b>101,941,234</b>	<b>379,876,811</b>	