

## Hydrologic Forecast Centre - Manitoba Transportation and Infrastructure

Fisher River Flows		
Last Reading Date	Hydrometric Stations	Flow (cfs)
24-May-24	East Fisher River near Hodgson	48
24-May-24	Fisher River near Fisherton	108
24-May-24	Fisher River North of Dallas	604

*Note: Please go to the next pages to view the historical and current flow hydrographs for these rivers*

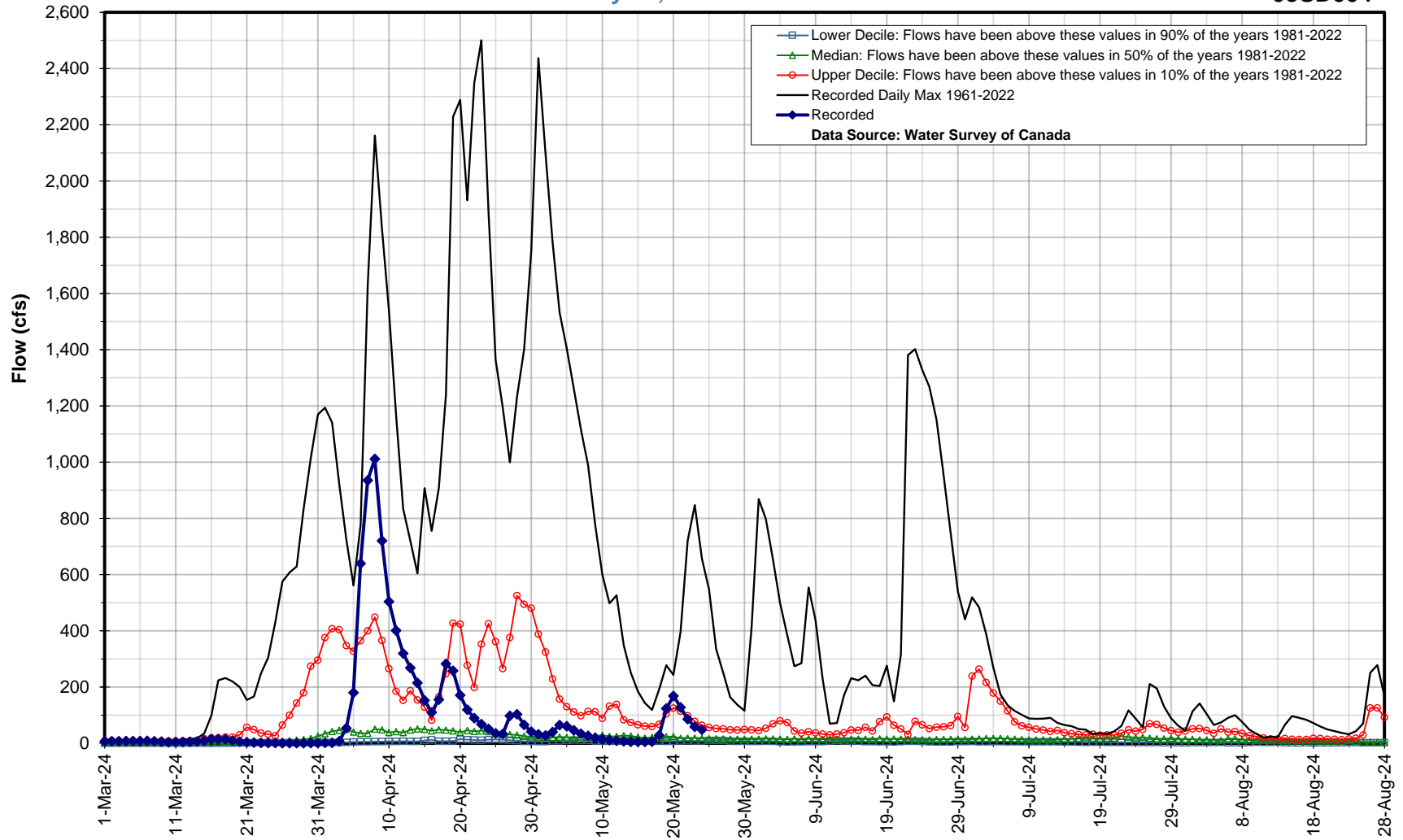
\* Real-time flow and level data is provisional and subject to change. Data provided by Water Survey of Canada/Environment Canada

Hydrologic Forecast Centre - Manitoba Transportation and Infrastructure

**East Fisher River near Hodgson**

May 24, 2024 : 48 cfs

05SD004

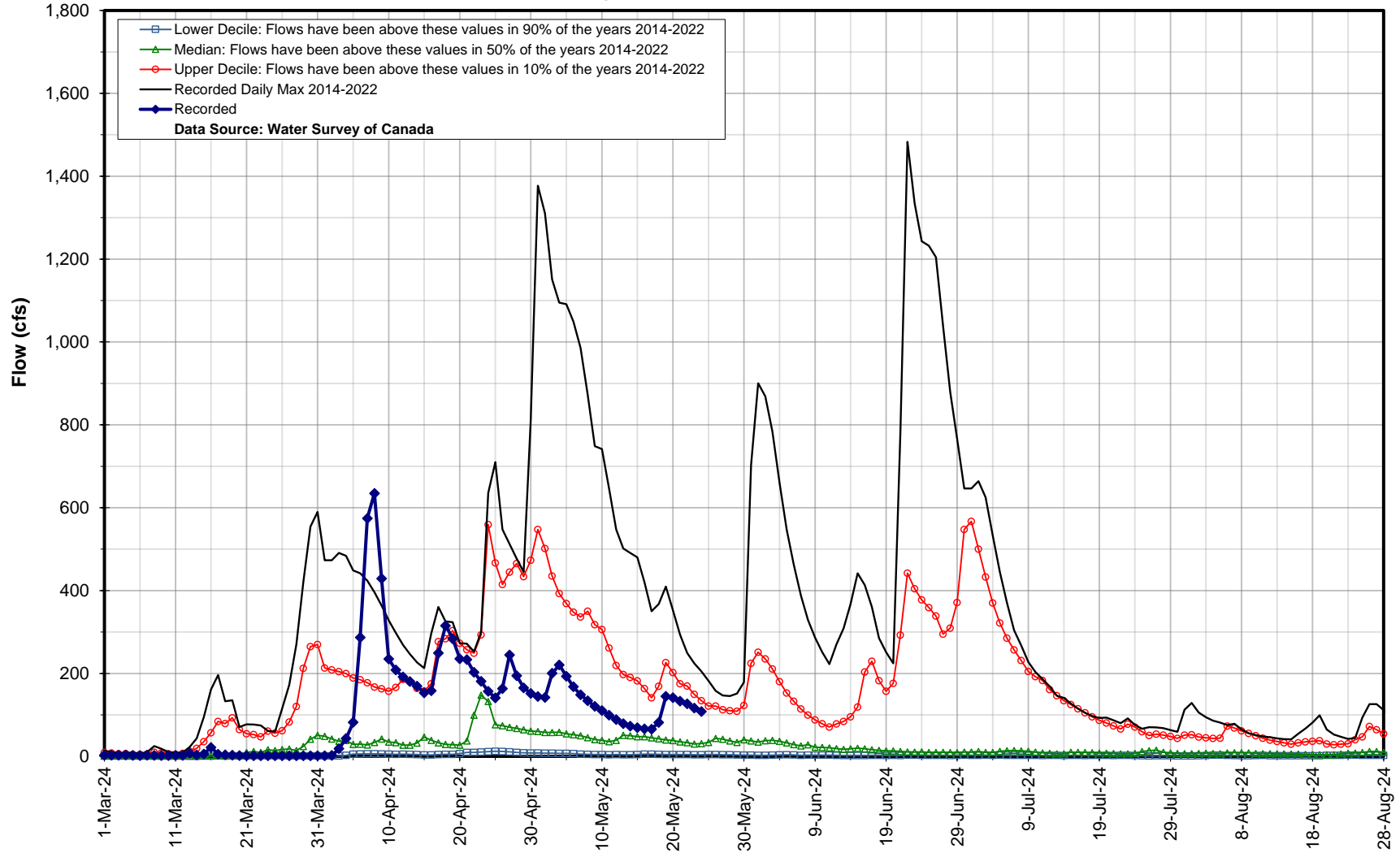


Hydrologic Forecast Centre - Manitoba Transportation and Infrastructure

Fisher River near Fisherton

May 24, 2024 : 108 cfs

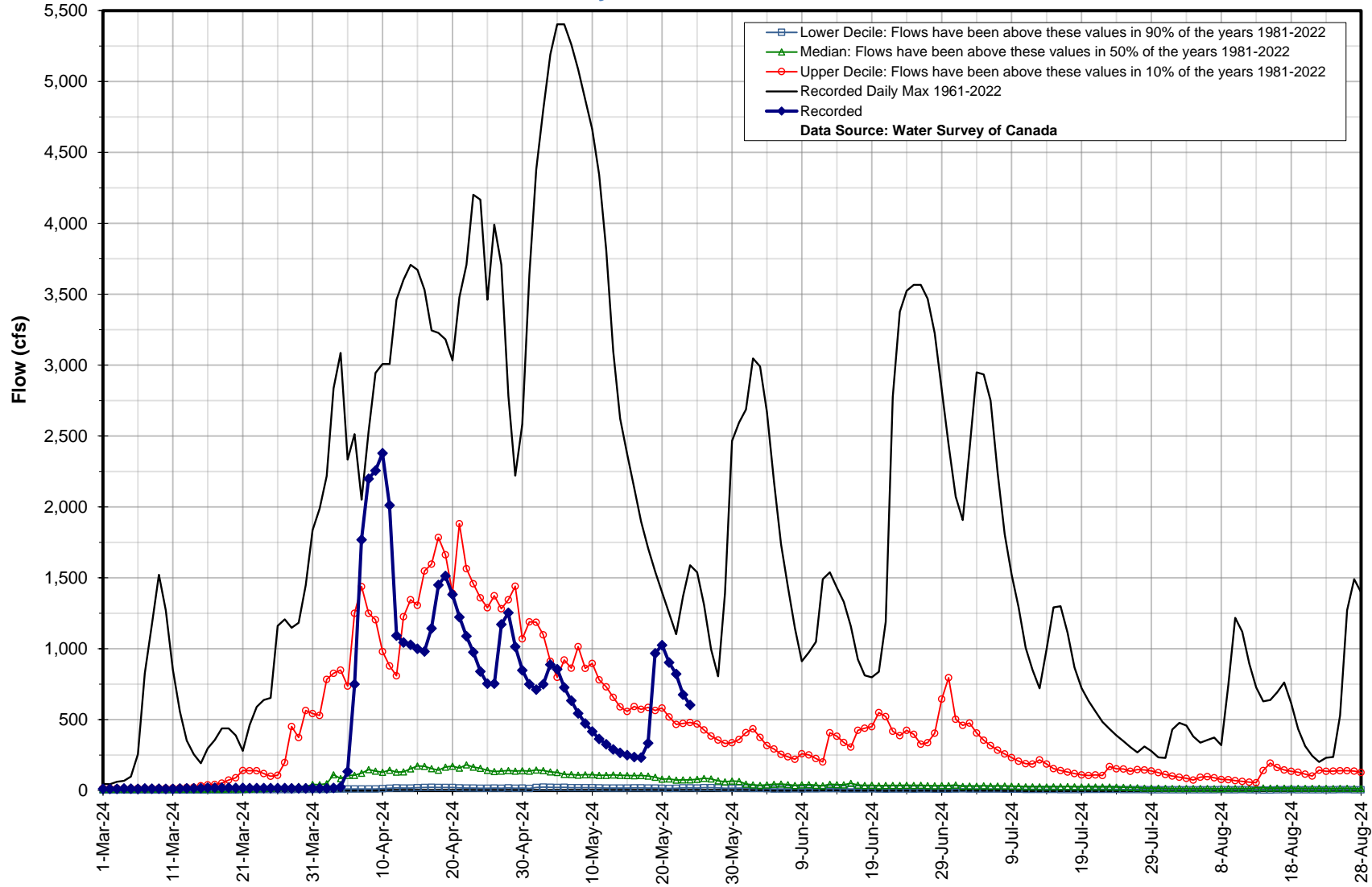
05SD005



**Fisher River North of Dallas**

May 24, 2024 : 604 cfs

05SD006



Lower Decile: Flows have been above these values in 90% of the years 1981-2022  
Median: Flows have been above these values in 50% of the years 1981-2022  
Upper Decile: Flows have been above these values in 10% of the years 1981-2022  
Recorded Daily Max 1961-2022  
Recorded  
Data Source: Water Survey of Canada