

Hydrologic Forecast Centre - Manitoba Transportation and Infrastructure

Little Saskatchewan River Flows and Levels			
Last Reading Date	Hydrometric Stations	Flow (cfs)	Level (feet)
24-May-24	Little Saskatchewan River near Horod	189	
24-May-24	Rolling River near Erickson	313	
24-May-24	Little Saskatchewan River near Minnedosa	611	
24-May-24	Little Saskatchewan River near Rivers		1,482.47

Note: Please go to the next pages to view the historical and current flow hydrographs and water levels for these rivers

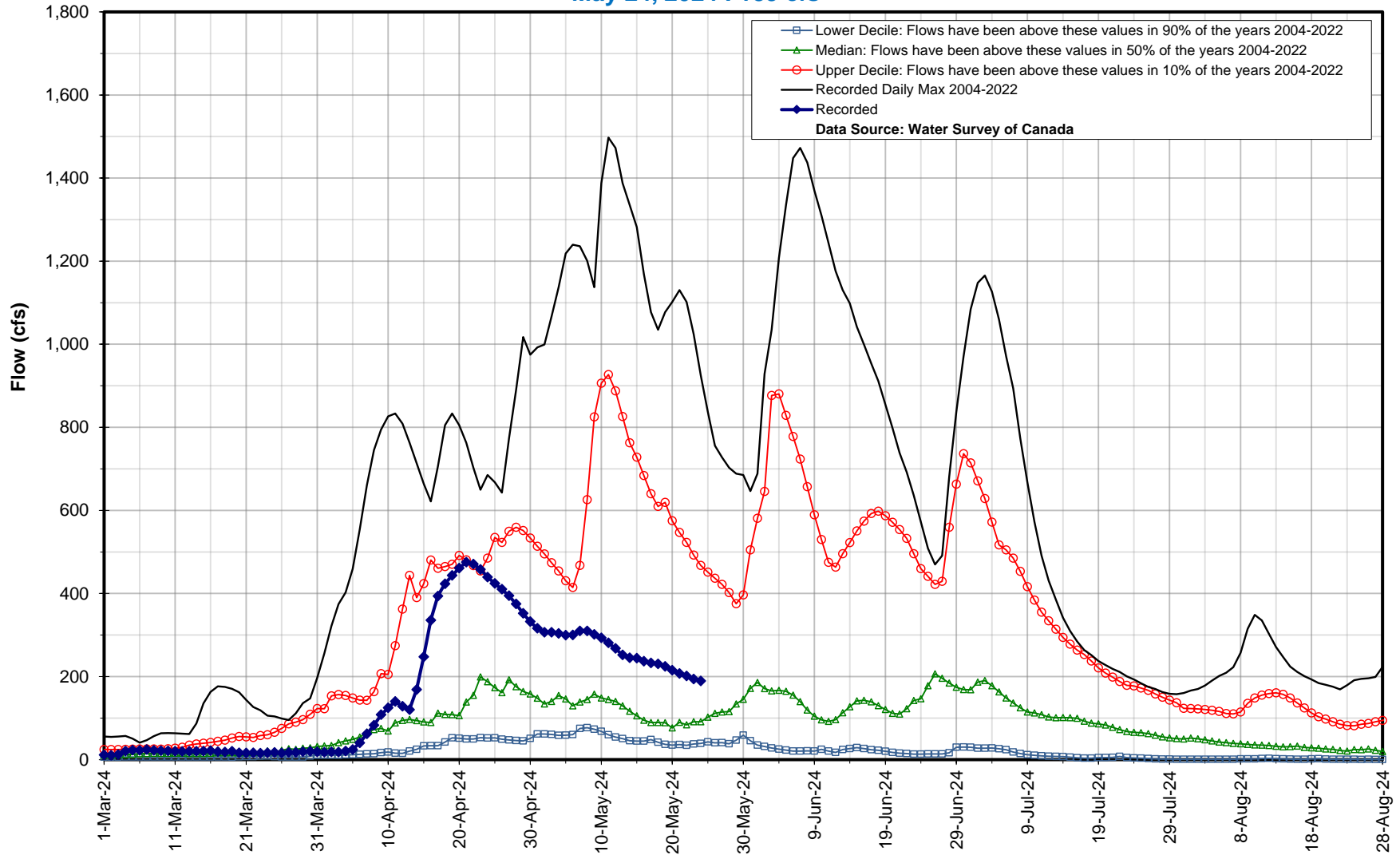
* Real-time flow and level data is provisional and subject to change. Data provided by Water Survey of Canada/Environment Canada

Hydrologic Forecast Centre - Manitoba Transportation and Infrastructure

Little Saskatchewan River near Horod

May 24, 2024 : 189 cfs

05MF024



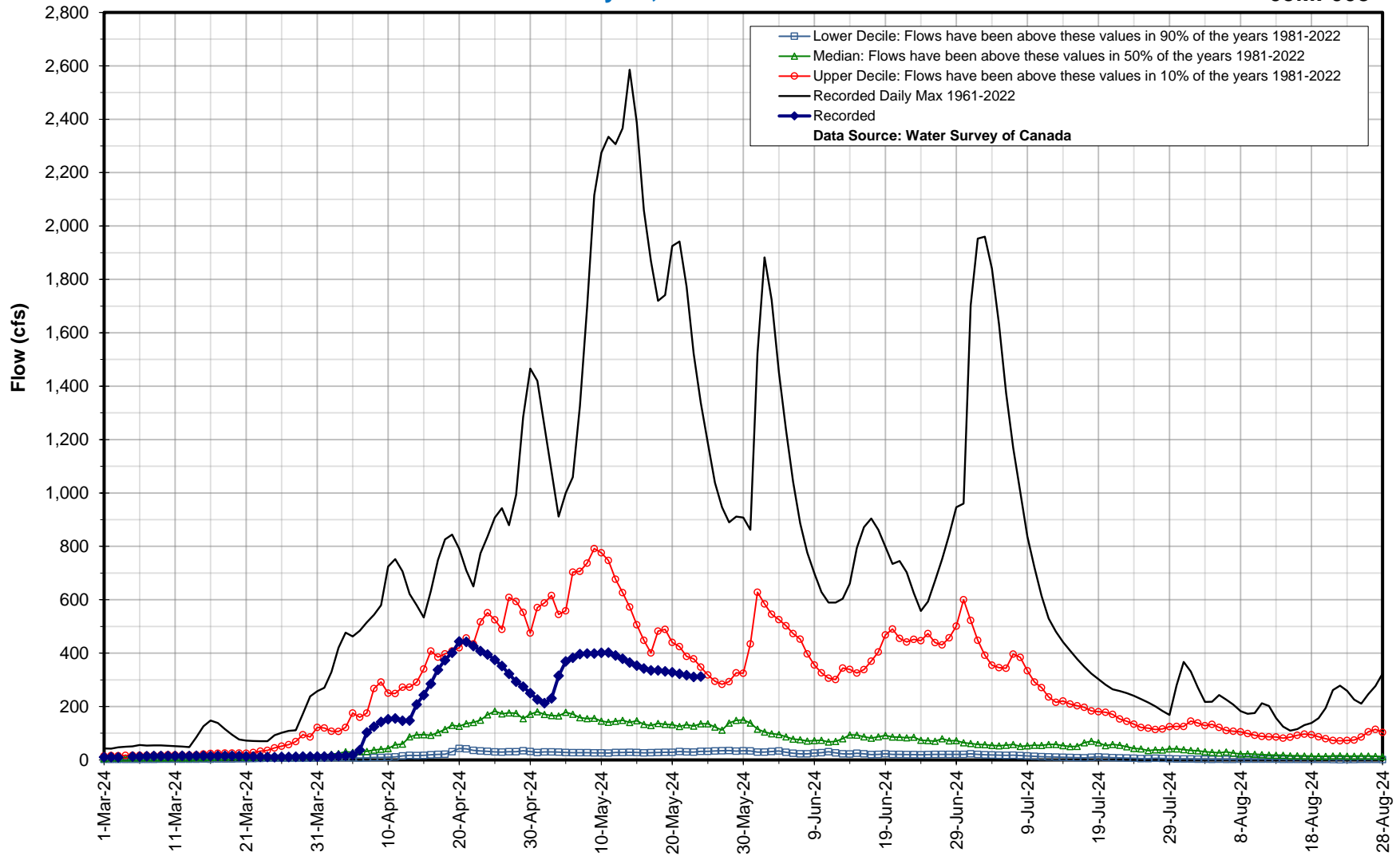
Lower Decile: Flows have been above these values in 90% of the years 2004-2022
Median: Flows have been above these values in 50% of the years 2004-2022
Upper Decile: Flows have been above these values in 10% of the years 2004-2022
Recorded Daily Max 2004-2022
Recorded
Data Source: Water Survey of Canada

Hydrologic Forecast Centre - Manitoba Transportation and Infrastructure

Rolling River near Erickson

May 24, 2024 : 313 cfs

05MF008



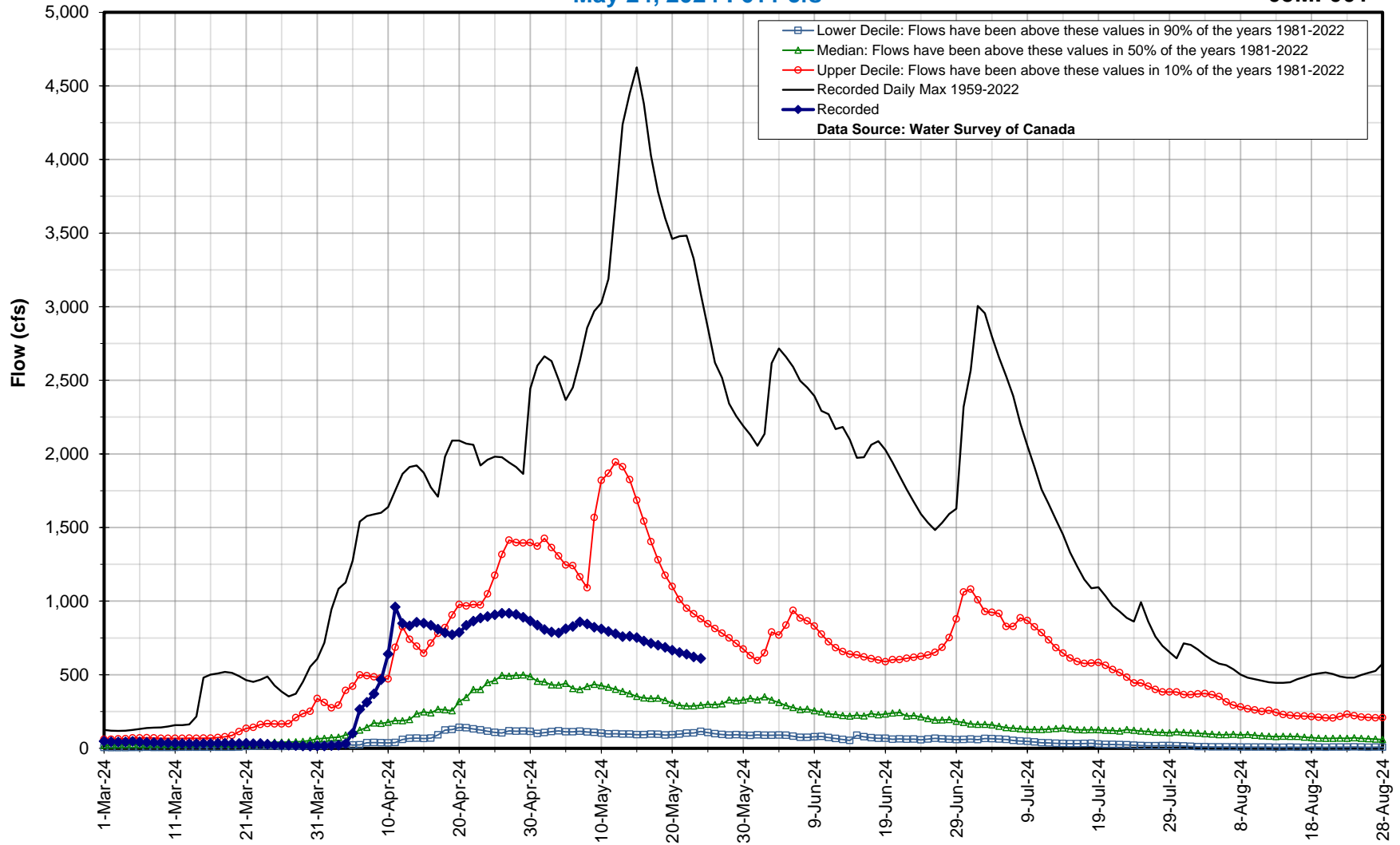
— Lower Decile: Flows have been above these values in 90% of the years 1981-2022
— Median: Flows have been above these values in 50% of the years 1981-2022
— Upper Decile: Flows have been above these values in 10% of the years 1981-2022
— Recorded Daily Max 1961-2022
— Recorded
Data Source: Water Survey of Canada

Hydrologic Forecast Centre - Manitoba Transportation and Infrastructure

Little Saskatchewan River near Minnedosa

May 24, 2024 : 611 cfs

05MF001



Little Saskatchewan River near Rivers

May 24, 2024 : 1,482.47 ft

05MF018

