

Hydrologic Forecast Centre - Manitoba Transportation and Infrastructure

Northern Manitoba Flows and Levels			
Last Reading Date	Hydrometric Stations	Flow (cfs)	Level (feet)
10-May-24	Saskatchewan River at The Pas	18,495	
10-May-24	Churchill River above Leaf Rapids	14,929	
10-May-24	Red Deer River near Erwood	871	
10-May-24	Carrot River near Turnberry	1,266	
10-May-24	Carrot River near The Pas		845.80

Note: Please go to the next pages to view the historical and current flow hydrographs for these rivers

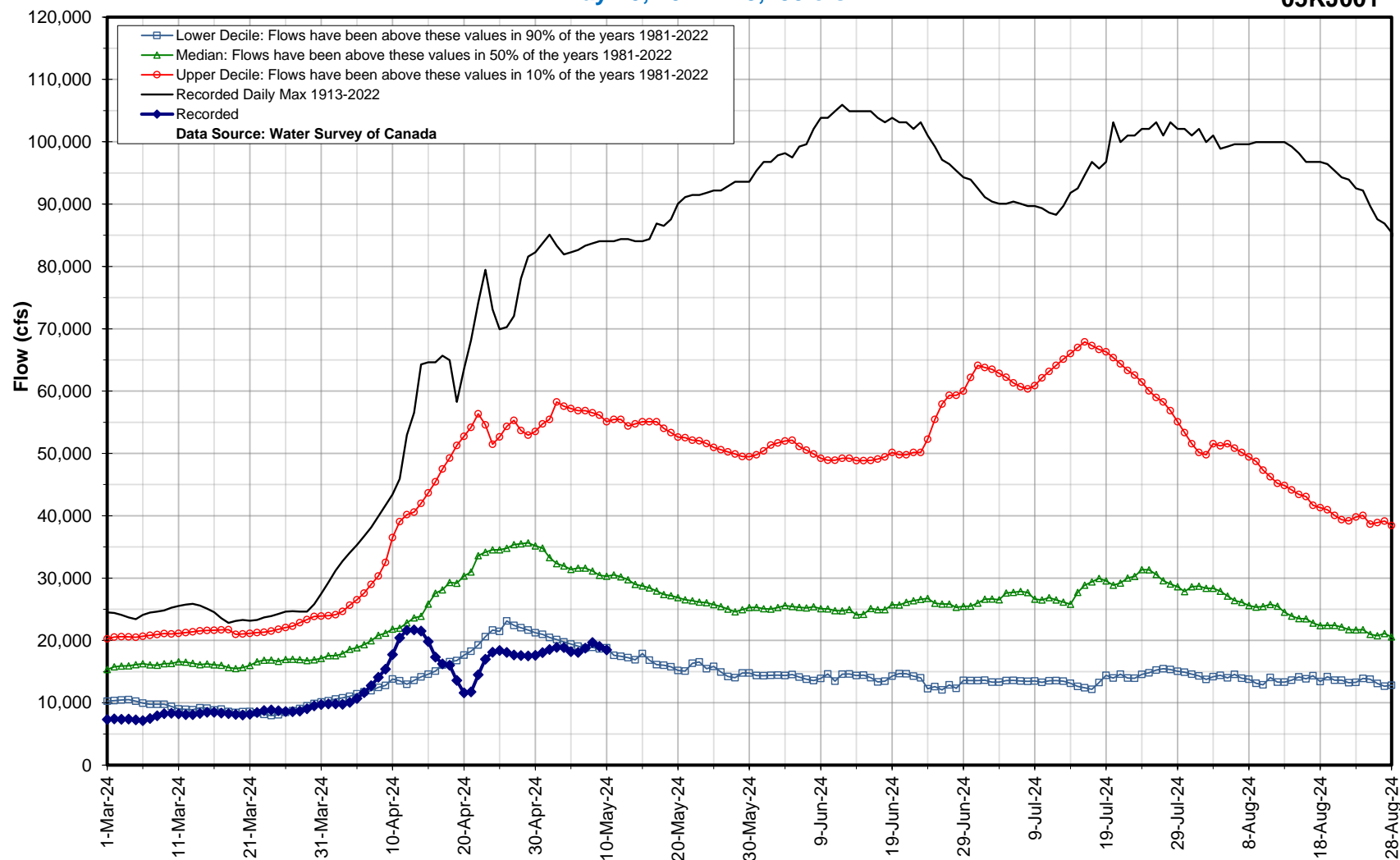
* Real-time flow and level data is provisional and subject to change. Data provided by Water Survey of Canada/Environment Canada.

Hydrologic Forecast Centre - Manitoba Transportation and Infrastructure

Saskatchewan River at the Pas

May 10, 2024 : 18,495 cfs

05KJ001

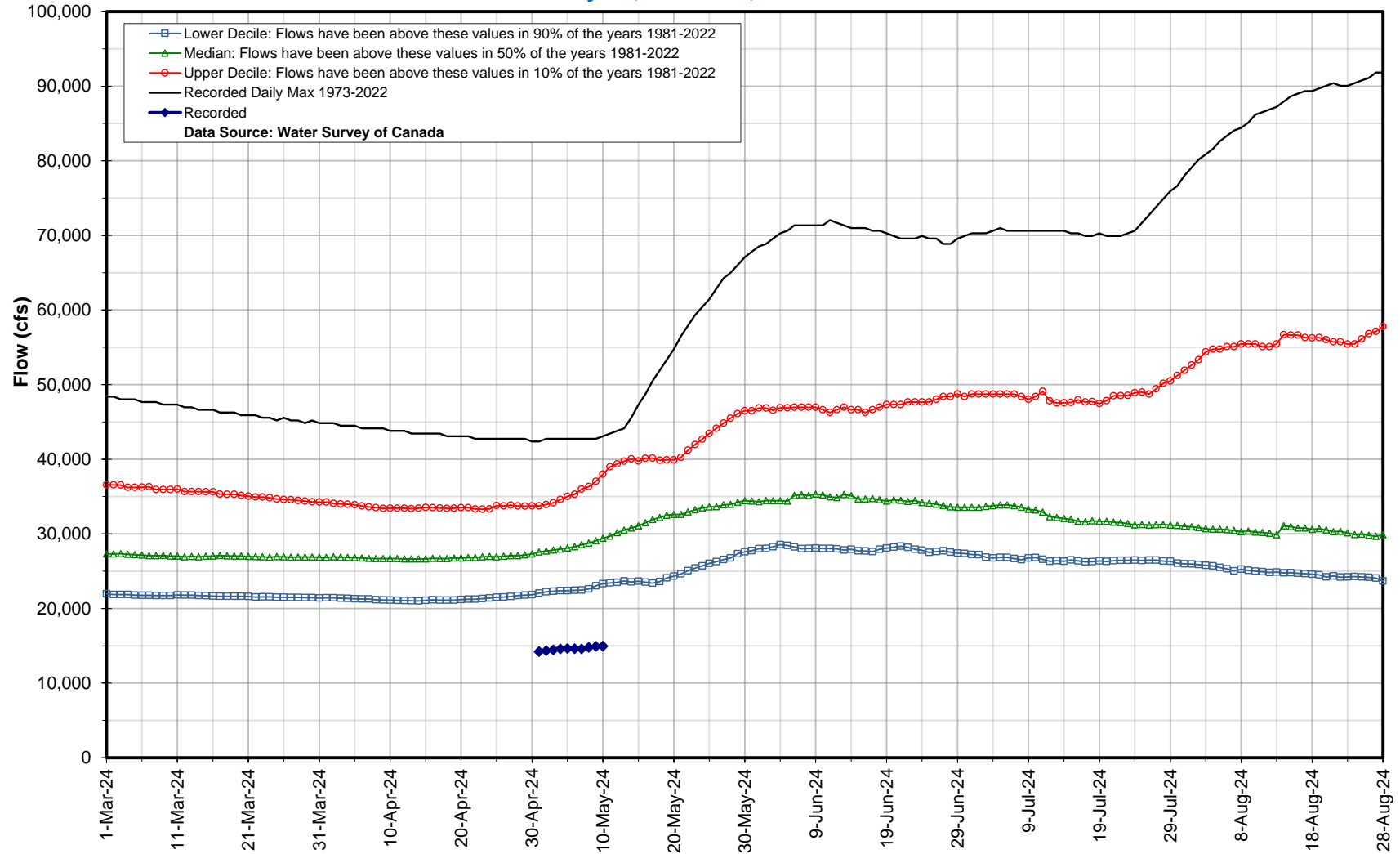


Hydrologic Forecast Centre - Manitoba Transportation and Infrastructure

Churchill River above Leaf Rapids

May 10, 2024 : 14,929 cfs

06EB004

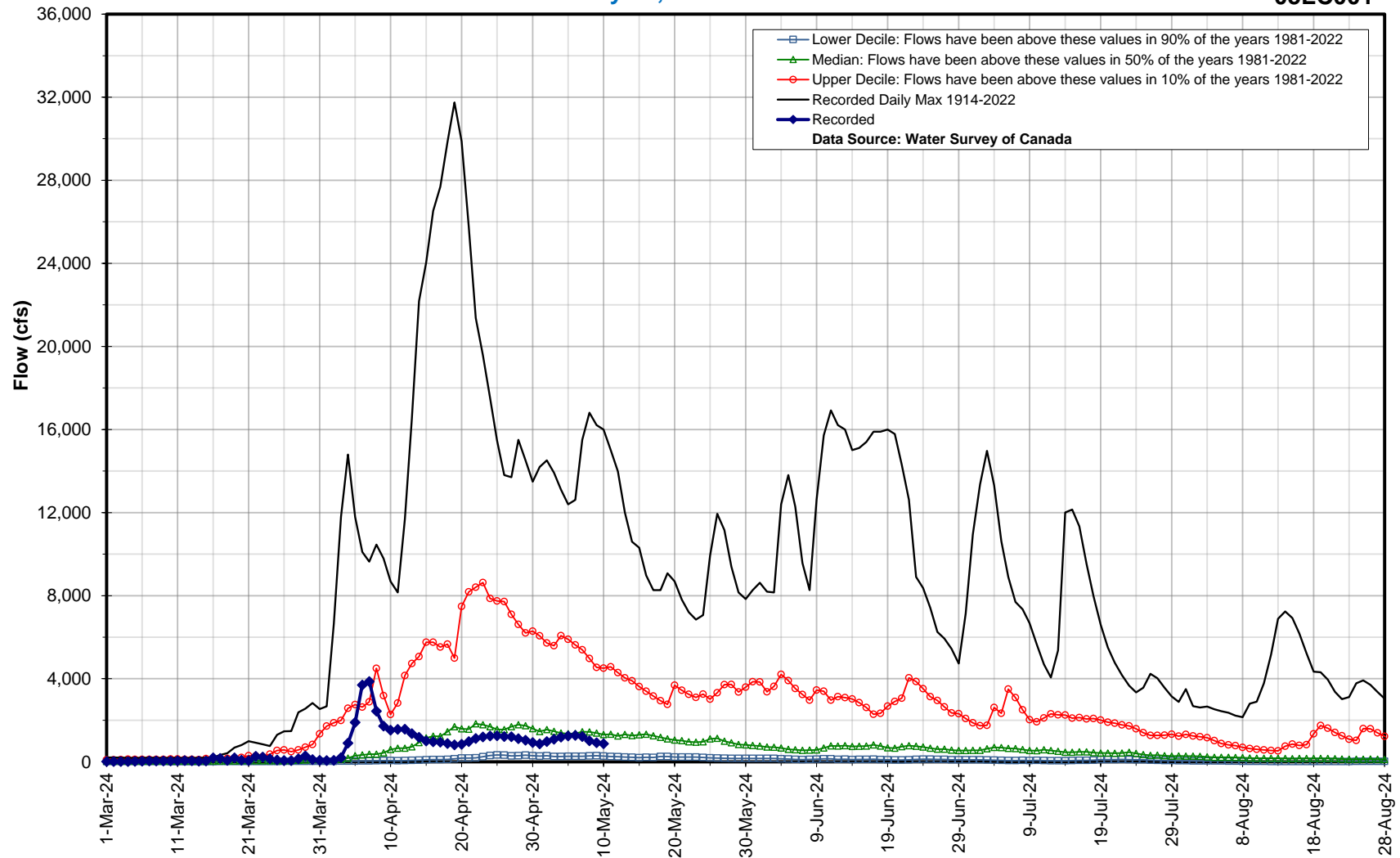


Hydrologic Forecast Centre - Manitoba Transportation and Infrastructure

Red Deer River near Erwood

May 10, 2024 : 871 cfs

05LC001

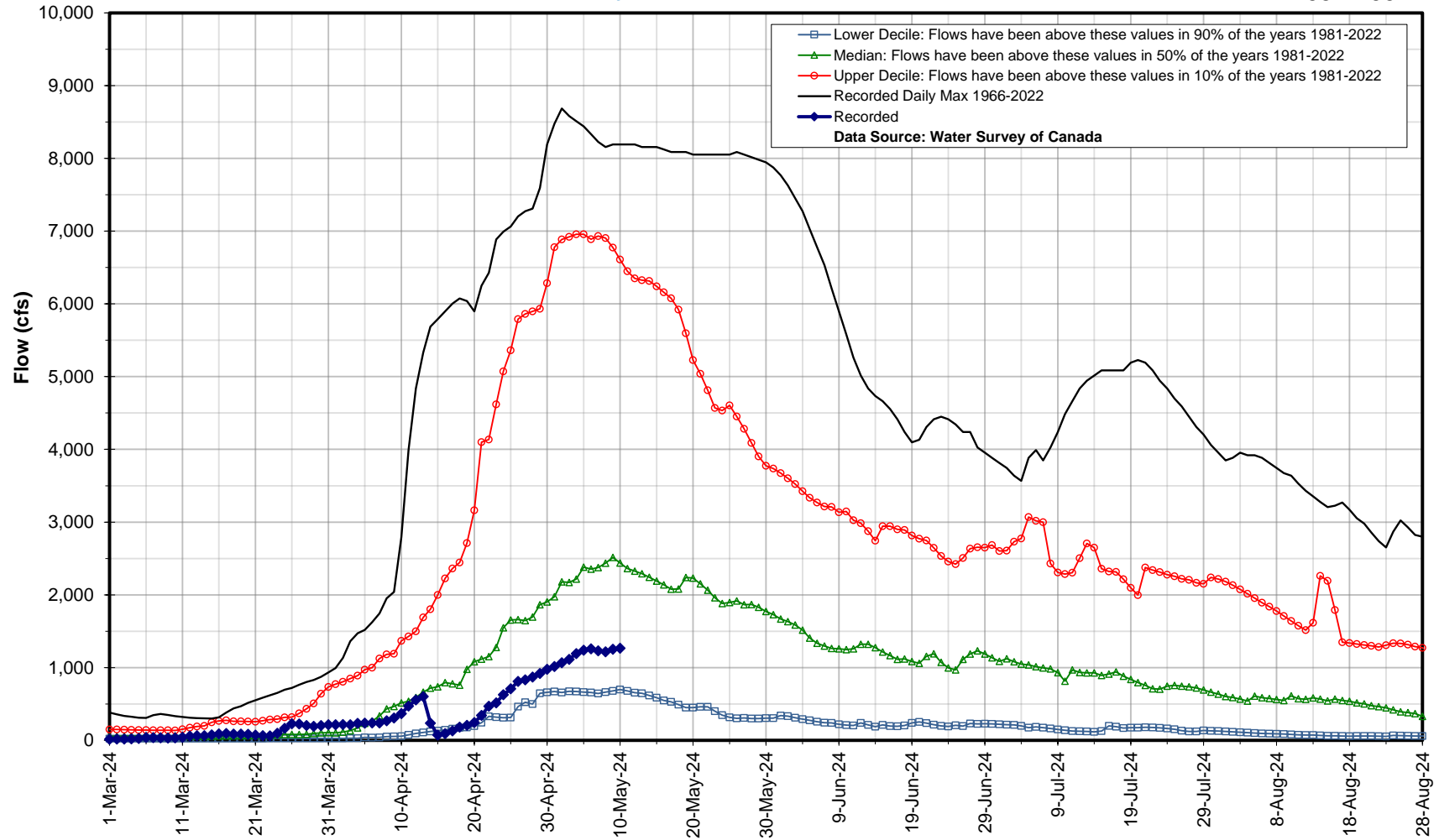


Hydrologic Forecast Centre - Manitoba Transportation and Infrastructure

Carrot River near Turnberry

May 10, 2024 : 1,266 cfs

05KH007



Hydrologic Forecast Centre - Manitoba Transportation and Infrastructure

Carrot River near The Pas

May 10, 2024 : 845.8 ft

05KH015

