


















































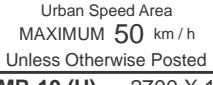







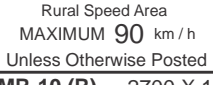
 RA-1 750 X 750 1200 X 1200 13.7 7.9	 RA-2 13.7 7.9	 RB-23 600 X 600 900 X 900 13.7 13.7	 WRONG WAY RB-22 13.7 13.7	 RB-69 600 X 600 900 X 900 5.1 5.1	 RB-70 5.1 5.1	 RB-66 600 X 600 5.1			
 4-WAY RA-1 T 600 X 300 13.7		 WRONG WAY RB-2223 900 X 1350 7.9		 DANGEROUS GOODS ROUTE RB-69 T 600 X 300 900 X 450 5.1 5.1	 DANGEROUS GOODS CARRIERS PROHIBITED RB-70 T 5.1 5.1	 WALK ON LEFT FACING TRAFFIC RC-1 450 X 600 5.1	 NO FISHING FROM BRIDGE RC-2 5.1		
 RB-21 900 X 300 7.4		 RB-24 600 X 750 900 X 1200 1200 X 1500 5.1 7.4 7.4	 RB-25 5.1 7.4 7.4	 DO NOT TRAVEL ON PAVED SHOULDER MR-4 600 X 750 5.1 *5.3	 LOADS OVER tonnes MR-81 * 5.1 *5.3	 STOP LINE RC-4 L 600 X 750 5.1	 STOP LINE RC-4 R 5.1	 LEFT TURN SIGNAL MR-100 5.1	
 MAXIMUM 0 RB-1 600 X 750 900 X 1200 5.3 7.6	 RB-5 5.3 7.6	 RB-61 600 X 600 5.1	 RB-62 5.1	 CROSSING OF HIGHWAY DITCH BY VEHICLES PROHIBITED MR-82 300 X 450 5.1	 DUMPING OF INDUSTRIAL AND HOUSEHOLD GARBAGE PROHIBITED MR-83 5.1	 RA-3 L 600 X 750 900 X 1200 5.1 7.4	 RA-3 R 5.1 7.4		
 RB-11 L 600 X 600 5.1	 RB-11 R 600 X 600 5.1	 RB-31 900 X 900 5.1	 RB-32 5.1	 POSSESSION OF RADAR DETECTING DEVICES IS ILLEGAL IN MANITOBA MR-98 900 X 1200 1200 X 1500 7.4		 RA-4 L 600 X 750 900 X 1200 5.1 7.4	 RA-4 R 5.1 7.4		
 RB-15 600 X 600 900 X 900 5.1 5.1	 RB-16 600 X 600 900 X 900 5.1 5.1	 KEEP RIGHT EXCEPT TO PASS RB-34 600 X 750 900 X 1200 1200 X 1500 5.1 7.4 7.4	 SLOWER TRAFFIC KEEP RIGHT RB-35 5.1 7.4 7.4	 RB-41 L 600 X 600 5.1	 RB-41 R 600 X 600 5.1	 UNAUTHORIZED USE OF HIGHWAYS RIGHT-OF-WAY PROHIBITED MR-102 750 X 750 5.1			
 RB-17 R 600 X 900 5.1		 MAXIMUM t RB-63 600 X 600 900 X 900 5.3 5.3		 RIGHT LANE RB-41 RT 600 X 300 5.1		 RC-6 600 X 600 900 X 900 1200 X 1200 5.1 5.1 7.4			
 ON RED RB-17 T 600 X 300 5.1		 MORE THAN ONE TRUCK AT ONE TIME PROHIBITED MR-23 600 X 750 5.1		 RB-51 L 300 X 300 600 X 600 5.1 5.1	 RB-51 5.1 5.1	 RB-51 R 5.1 5.1			
 Urban Speed Area MAXIMUM 50 km / h Unless Otherwise Posted MR-10 (U) 2700 X 1070 1.2		 ON BRIDGE MR-23 T 600 X 300 5.1		 RB-55 L 300 X 300 600 X 600 5.1 5.1	 RB-55 5.1 5.1	 RB-55 R 5.1 5.1	 STOP FOR SCHOOL BUS E4 1200 X 1200	 BOTH DIRECTIONS E2 1200 X 450	 WHEN SIGNALS FLASHING E3 1200 X 600 7.4
 Rural Speed Area MAXIMUM 90 km / h Unless Otherwise Posted MR-10 (R) 2700 X 1070 1.2									



WARNING

WA-1L WA-1R WA-2L WA-2R WA-3L WA-3R WA-4L WA-4R WA-5L WA-5R WA-6L WA-6R <p>600 X 600 5.1 750 X 750 5.1 900 X 900 5.1</p>	WA-11 WA-12 R WA-13 L WA-14 WA-16 R WA-18 L* WA-18* WA-18 R* WA-21 WA-22 WA-23 <p>750 X 750 5.1 900 X 900 5.1</p> <p>*13.3 *13.3</p> WA-24 WA-25 WA-26* WA-31 WA-32 WA-33 L WA-33 R WA-34 <p>750 X 750 5.1 900 X 900 5.1</p> <p>*5.3 *5.3</p> WA-33 LT WA-33 RT <p>600 X 300 5.1 900 X 450 5.1</p> WA-27 <p>900 X 600 5.3</p>	WB-1 WB-4 <p>900 X 900 13.3 1200 X 1200 7.8</p> WB-9 <p>750 X 750 16.1 900 X 900 16.1 1200 X 1200 16.2</p> WB-3 WC-5 WC-6 WC-7 WC-10 WC-12 R WC-13 WC-15 WC-23 <p>750 X 750 5.1 900 X 900 5.1</p> WC-1 <p>750 X 750 13.3</p> WC-16 R <p>750 X 750 13.3 900 X 900 13.3</p> WC-2 R WC-3 MW-95 <p>750 X 750 5.1 900 X 900 5.1</p> WC-9 T WC-9 T <p>900 X 900 5.1</p> WC-9 T MW-89 MW-132 <p>900 X 450 5.1</p> WA-30 S WA-28 S <p>600 X 300 5.3 900 X 450 5.3</p>	MW-82 MW-86 MW-87 MW-88 MW-90 MW-94 MW-99 MW-107 <p>900 X 900 5.1</p> WA-36 <p>400 X 900 13.3 600 X 1350 7.8</p> WA-36 L WA-36 R H-315 T <p>300 X 900 13.3</p> H-320 <p>100 X 200 5.1</p> <p>SHEETING ONLY (FOR POLYPOSTS)</p> H-319 S <p>300 X 200 10.6</p> <p>SHEETING ON ALUMINUM</p> H-319 <p>100 X 200 13.3</p> H-323 DS <p>450 X 450 13.5</p> H-323 SS <p>600 X 600 13.6</p>
--	---	---	---

Traffic Sign Pamphlet

2016

PAGE 3 OF 4

INFORMATION

Office 420
215 Garry Street
Winnipeg
Manitoba
R3C 3P3
Canada

Manitoba




























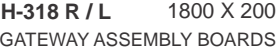










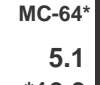


Infrastructure
Traffic Engineering

D-321 90 X 900 D-322 90 X 450 13.7	IB-1* M-2A* M-2B M-2G M-2J M-2Q M-2W** M-2C* M-2H M-2K M-2N M-2P* M-2S# M-2R M-2F M-2M M-2MB M-2V M-2L M-2K T M-2K TB M-2H T M-2J T M-2Q T M-2R T 600 X 300 5.1 900 X 450 5.1	JCT IB-3 IS-5 L IS-6 R IS-7 IS-8 IS-9 R MM-4 L MM-5 MM-18 IS-10 IS-11 IS-12 IS-13 IS-14 IS-15 TO MM-17 CITY ROUTE MM-19 2 km MM-20 LEFT LANE MM-23 EXIT 2 km MM-24 NEXT LEFT MM-25 LEFT AT 304 MM-26 600 X 600 600 X 300 5.1 900 X 450 5.1 JUNCTION IB-4 MM-8 1240 X 300 7.4 1840 X 450 7.4 IC-1 IC-2 IC-3 IC-4 IC-5 IC-6 IC-7 IC-8 IC-9 IC-15 IC-20 IC-21 IC-10 IC-11 IC-12 IC-13 IC-14 IC-16 SERVICE ROAD MI-22 BUSINESS SECTION MI-50 Historic Site MI-49 MI-21 MI-26 MI-27 MI-29 MI-30 MI-31 MI-33 MI-34 MI-37 MI-38 MI-39 MI-41 MI-42 MI-46 MI-47 MI-64 MI-90 600 X 600 5.1 900 X 900 5.1
ID-21 R 130 X 200 5.1 Darren ST IDM-1 ? X 150 12.2 Luis RD IDM-2 ? X 230 12.3 Cantilever BLVD IDM-3 ? X 305 2.2 MI-53 CITI 92.1 FM CKXL 91.1 FM Winnipeg 1800 X 1200 7.5 MI-54 CFCW 750 AM Portage la Prairie 1200 X 1200 7.5 MI-87 ADOPT-A-HIGHWAY LITTER CONTROL NEXT 8 km 1500 X 750 7.4 MI-87 T MI-87 TB 1500 X 600 7.4 MI-116 600 X 600 900 X 900 16.2 16.2	600 X 750 5.1 * 5.3 900 X 1200 7.4 * 7.6 ** 19 600 X 600 5.1 * 5.3 900 X 900# 5.1 * 5.3 1200 X 900 7.4 600 X 600 600 X 900 5.1 600 X 300 5.1 900 X 450 5.1	

OTHER SERVICE SYMBOLS ARE AVAILABLE;
CONTACT THE TRAFFIC SIGNING TECHNOLOGIST.

CONSTRUCTION

 MC-1 900 X 900 1200 X 1200	 MC-1B 5.1 7.4	 MC-9 1200 X 750 7.4
 MC-1 D 900 X 900 1200 X 1200	 MC-1 DF 5.1 7.4	 MC-41 900 X 600 5.1
 MC-1 DB 900 X 900 1200 X 1200	 MC-42 1200 X 600 15.1	 MC-44A  MC-44A B TRAFFIC CONTROL PADDLES 450 X 450 13.9
 TC-2	 TC-3	 TC-4 750 X 1200 7.4
 TC-4 DB	 TC-5 R	 TC-10 750 X 1200 7.4
 TC-13 R	 TC-47	 MW-150 750 X 1200 7.4
 TC-49	 TC-51	 H-316 R 1800 X 200 H-316 L 1800 X 200
 TC-54 R	 H-317 1800 X 400 4.1	 H-318 R / L 1800 X 200 11.1
 MC-4	 MC-6	 H-318 R / L 1800 X 200 11.1
 MC-31	 MC-32	 MR-179 600 X 600 5.1
 MC-33	 MR-179 F 900 X 900 5.1	
 MC-36	 MC-37	
 MC-53	 MC-55 900 X 900 5.1	 TC-49 T 600 X 300 5.1 900 X 450 5.1
	 MC-64* 5.1 *13.3	