

N



Assiniboine River

49.863036 N
-99.951182 W

Max Depth: 6.5m

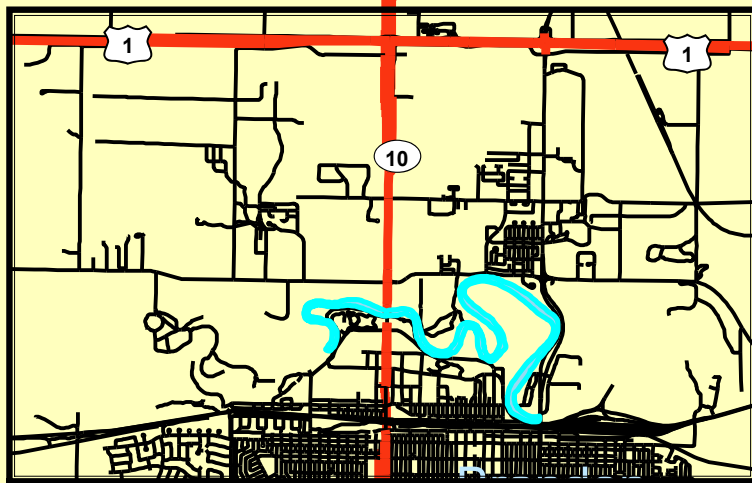
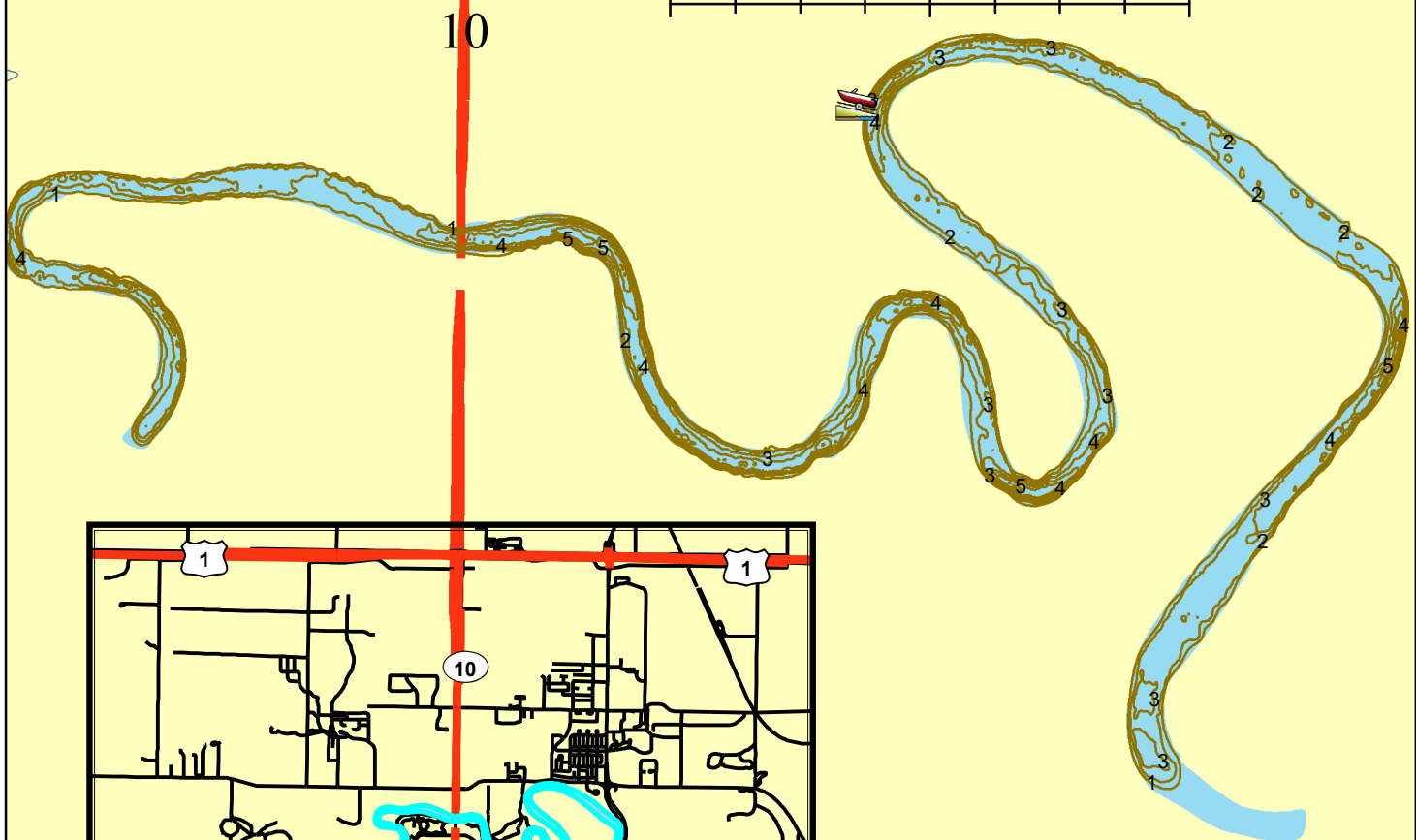
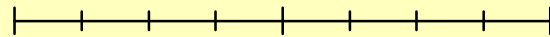
Surface Area: 0.39 Km²

Contour Interval: 1m




Common Species:

Mooneye, Goldeye, Lake Sturgeon,
Northern Pike, Rock Bass, Sauger, Common Carp,
Burbot, Brown Bullhead, Black Bullhead,
Black Crappie, Channel Catfish, Walleye,
White Sucker, Yellow Perch, Freshwater Drum,

0 0.25 0.5 1 Kilometers



Legend

-  Boat_Launches
-  Contour Lines
-  Highway

Brandon

The information in this document is intended for angling purposes only and is not for use as a navigational aid. The locations of features cannot be guaranteed.

Brandon

Manitoba

